

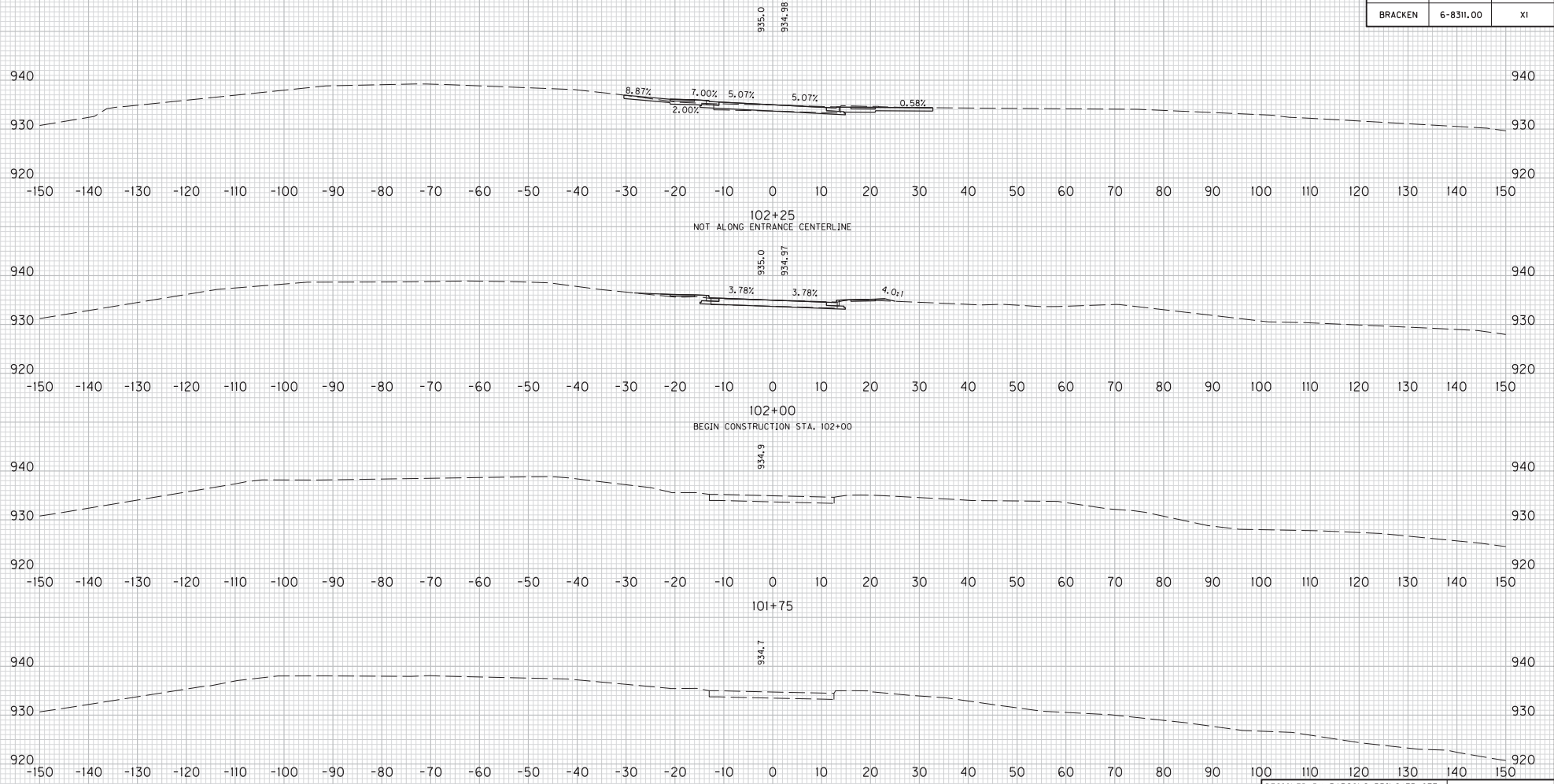
KY 1159 – BRACKEN COUNTY

ITEM NO. 6-8311.00

FINAL INSPECTION
CROSS SECTIONS

DECEMBER 4, 2013

COUNTY OF	ITEM NO.	SHEET NO.
BRACKEN	6-8311.00	XI



DESIGNED BY: PARSONS BRINCKERHOFF
 DATE SUBMITTED: DECEMBER 4, 2013

Commonwealth of Kentucky
DEPARTMENT OF HIGHWAYS
 COUNTY OF
BRACKEN

PROJECT: KY 1159 RECONSTRUCTION
 NUMBERS: FD04 1550 C012

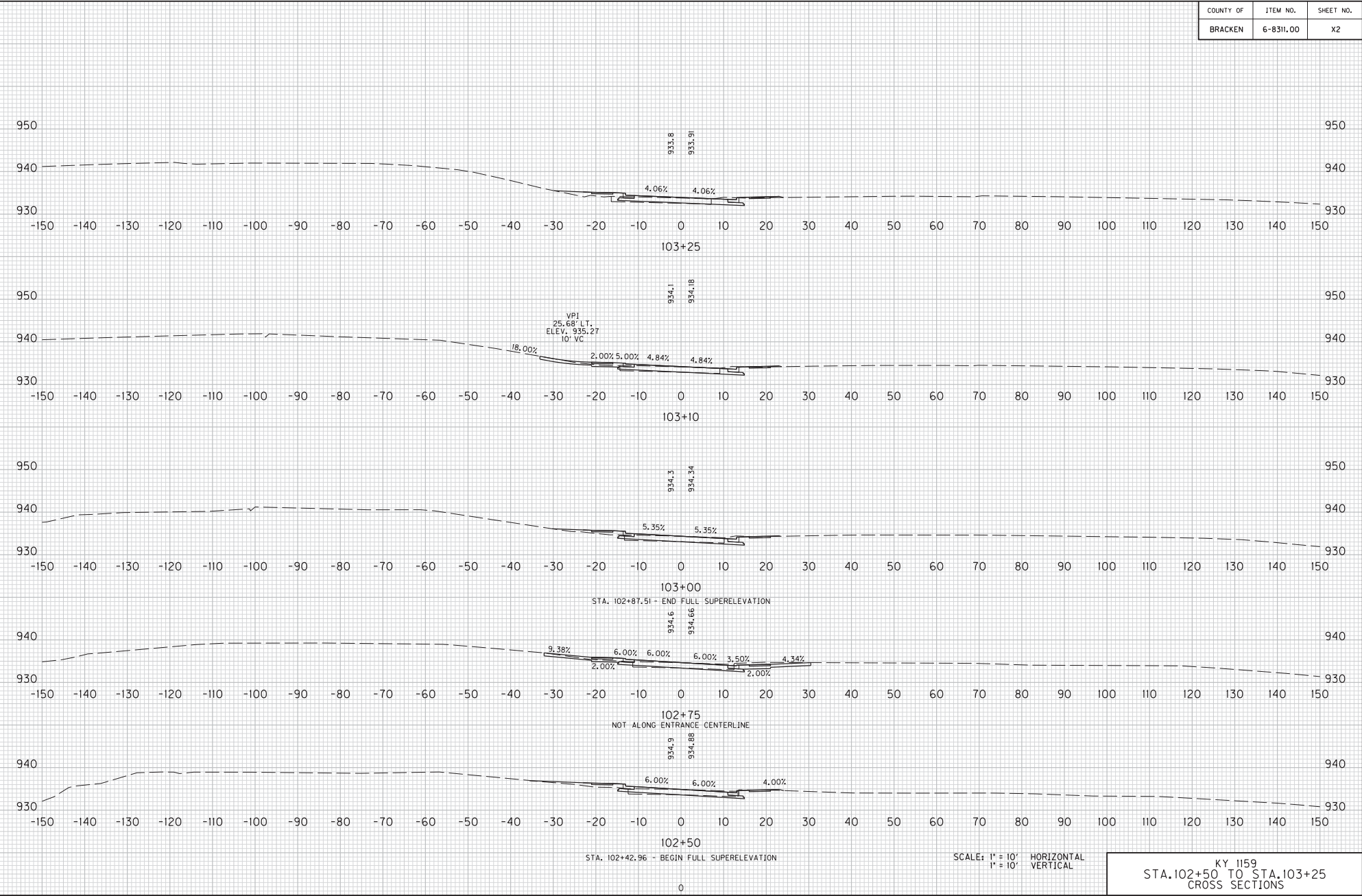
KY 1159
 STA. 101+50 TO STA. 102+25
 CROSS SECTIONS

SCALE: 1" = 10'
 HORIZONTAL
 1" = 10'
 VERTICAL

USER: RiccaM
 DATE PLOTTED: December 3, 2013
 FILE NAME: J:\17282A - KY 1159\PDF FILES\12-04-13 FINAL INSPECTION PLANS\CROSS SECTIONS\CROSS SECTIONS.DGN
 E-SHEET NAME:
 MicroStation V8.11.7.443

COUNTY OF	ITEM NO.	SHEET NO.
BRACKEN	6-8311.00	X2

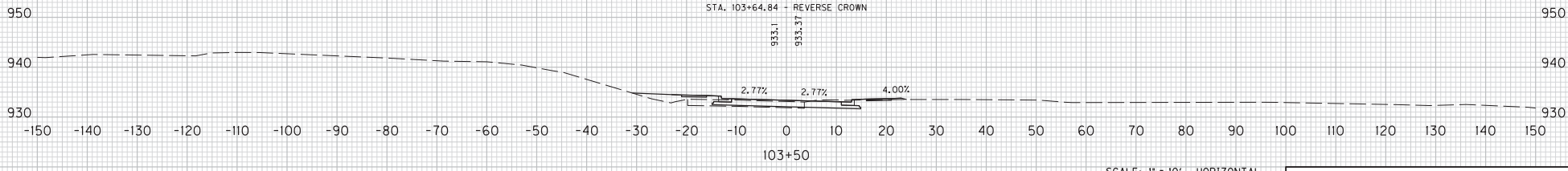
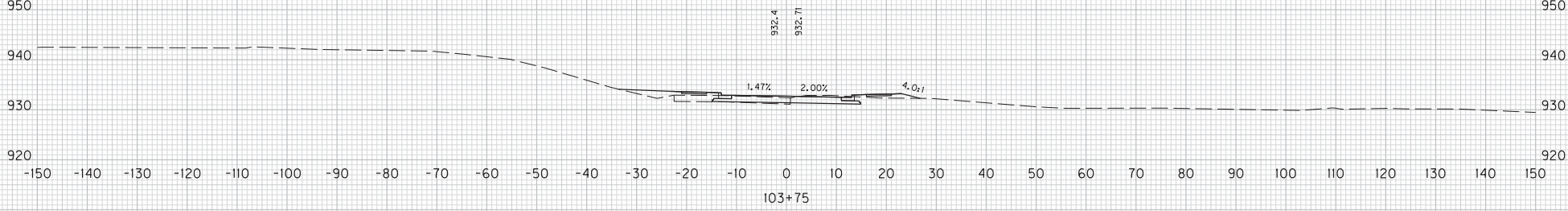
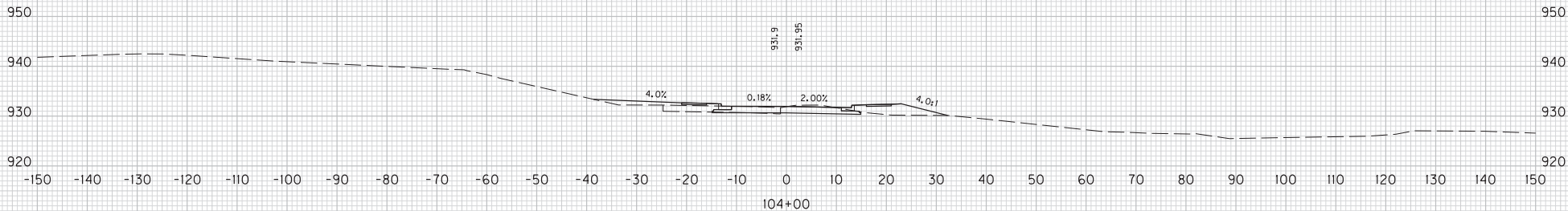
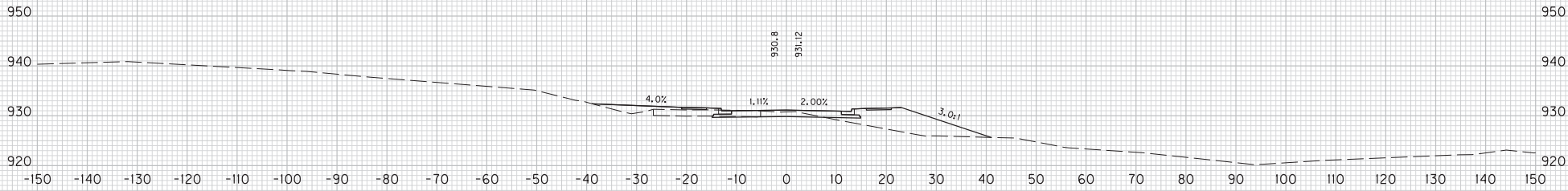
FILE NAME: J:\173282A - KY 1159\VDPE FILES\12-04-13 FINAL INSPECTION PLANS\CROSS SECTIONS\CROSS SECTIONS.DGN
 USER: Ricard
 DATE PLOTTED: December 3, 2013
 E-SHEET NAME:
 MicroStation v8.11.7.443



SCALE: 1" = 10' HORIZONTAL
 1" = 10' VERTICAL

KY 1159
 STA. 102+50 TO STA. 103+25
 CROSS SECTIONS

COUNTY OF	ITEM NO.	SHEET NO.
BRACKEN	6-8311.00	X3

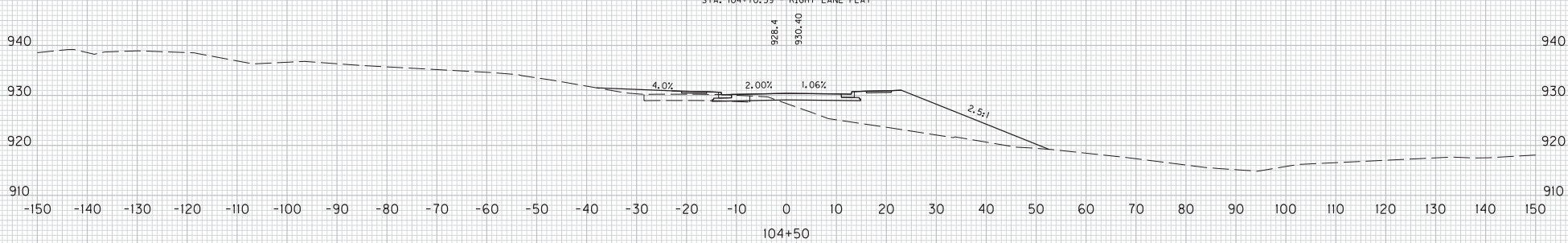
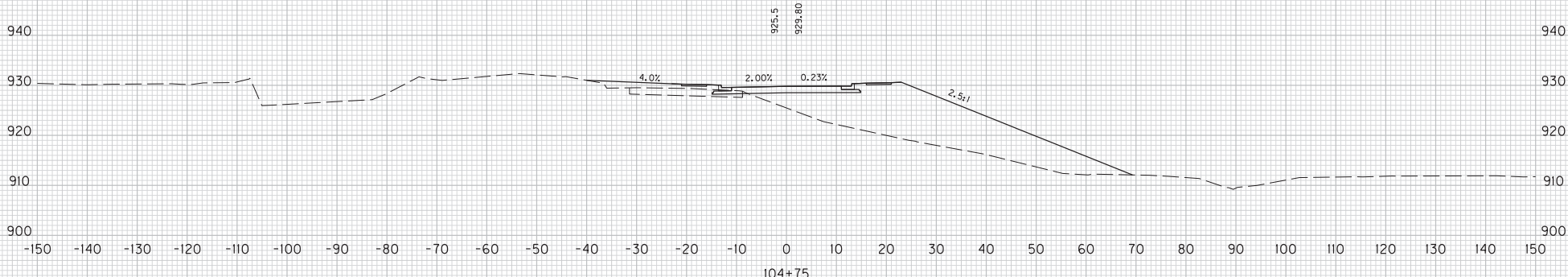
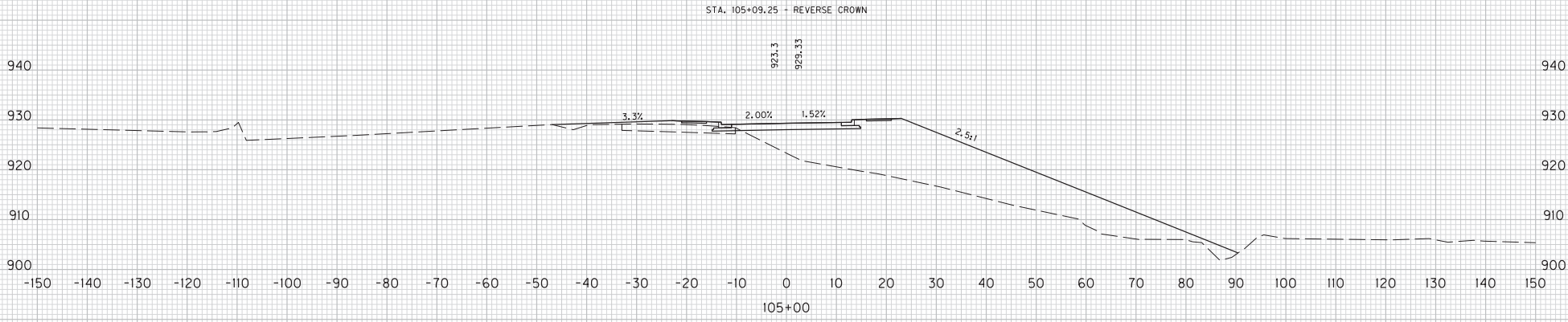


SCALE: 1" = 10' HORIZONTAL
1" = 10' VERTICAL

KY 1159
STA. 103+50 TO STA. 104+25
CROSS SECTIONS

MicroStation v8.11.7.443
 E-SHEET NAME:
 USER: Ricard
 DATE PLOTTED: December 3, 2013
 FILE NAME: J:\172824 - KY 1159\PDF FILES\12-04-13 FINAL INSPECTION PLANS\CROSS SECTIONS\CROSS SECTIONS.DGN

COUNTY OF	ITEM NO.	SHEET NO.
BRACKEN	6-8311.00	X4



LT. STA. 104+42.18 - BEGIN 2.00%
 RT. STA. 104+31.92 - END 2.00% - BEGIN SUPERELEVATION TRANSITION

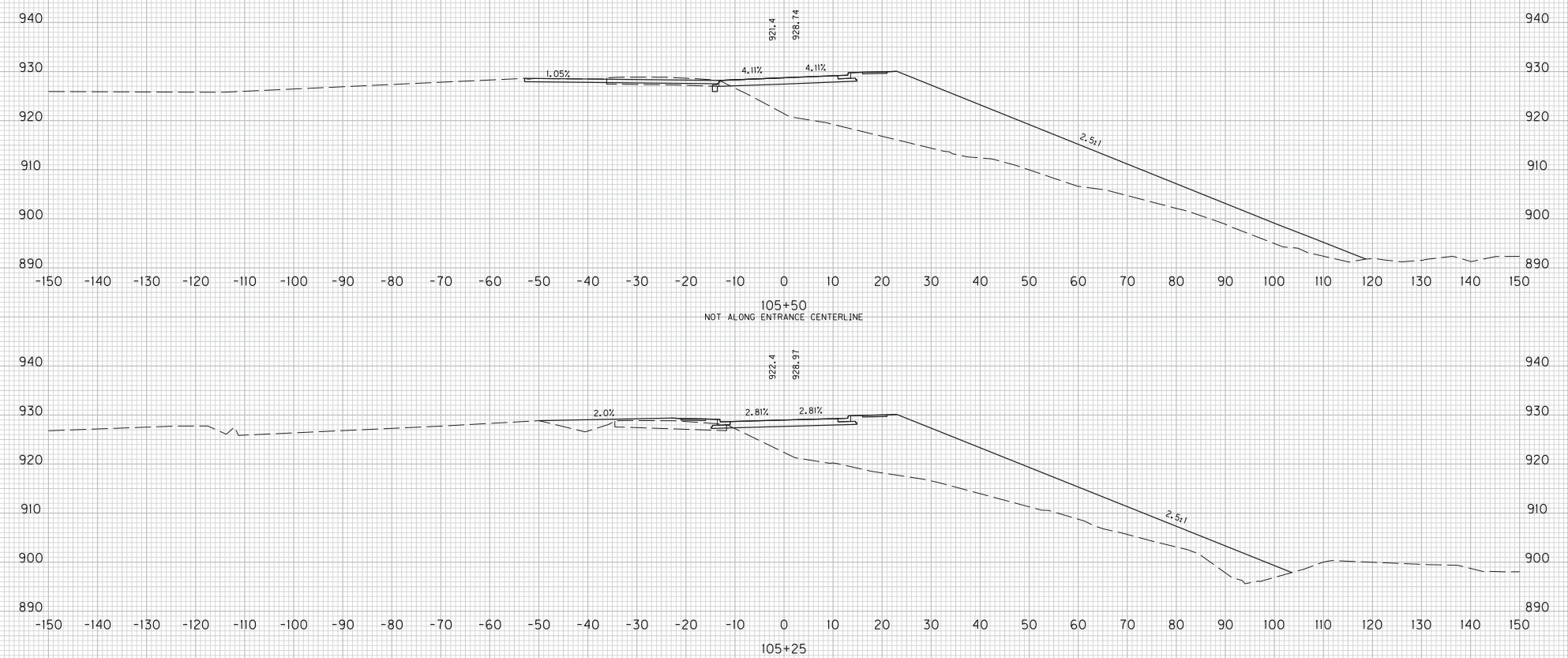
SCALE: 1" = 10' HORIZONTAL
 1" = 10' VERTICAL

104+50
 KY 1159
 STA. 104+50 TO STA. 105+00
 CROSS SECTIONS

FILE NAME: J:\17282A - KY 1159\PDF FILES\12-04-13 FINAL INSPECTION PLANS\CROSS SECTIONS\CROSS SECTIONS.DGN
 USER: RiccaM
 DATE PLOTTED: December 3, 2013
 E-SHEET NAME:
 MicroStation v8.11.7.443

COUNTY OF	ITEM NO.	SHEET NO.
BRACKEN	6-8311.00	X5

FILE NAME: J:\173282A - KY 1159\PDF FILES\12-04-13 FINAL INSPECTION PLANS\CROSS SECTIONS\CROSS SECTIONS.DGN
 USER: Ricard
 DATE PLOTTED: December 3, 2013
 E-SHEET NAME:
 MicroStation v8.11.7.443

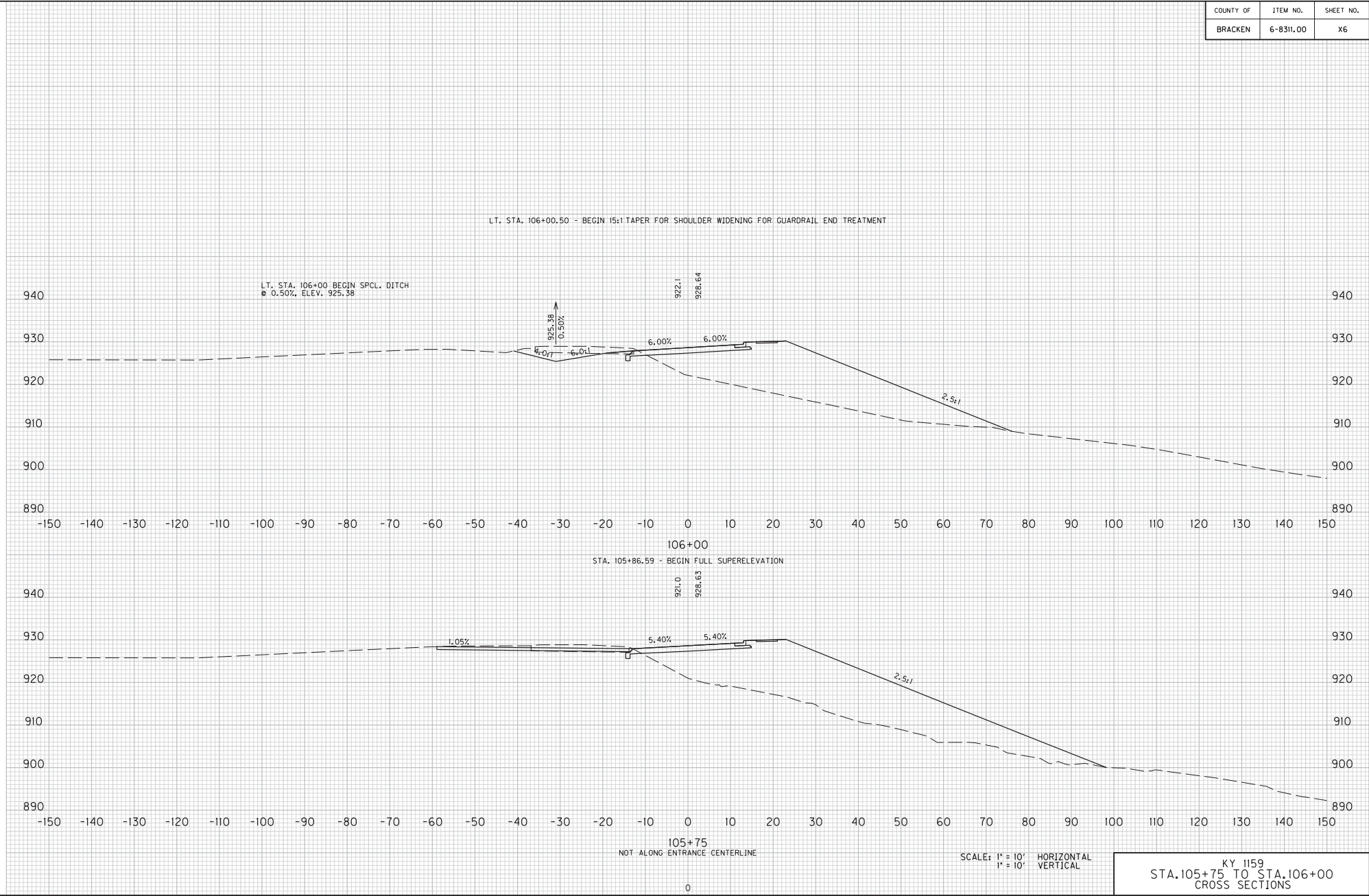


SCALE: 1" = 10' HORIZONTAL
 1" = 10' VERTICAL

KY 1159
 STA. 105+25 TO STA. 105+50
 CROSS SECTIONS

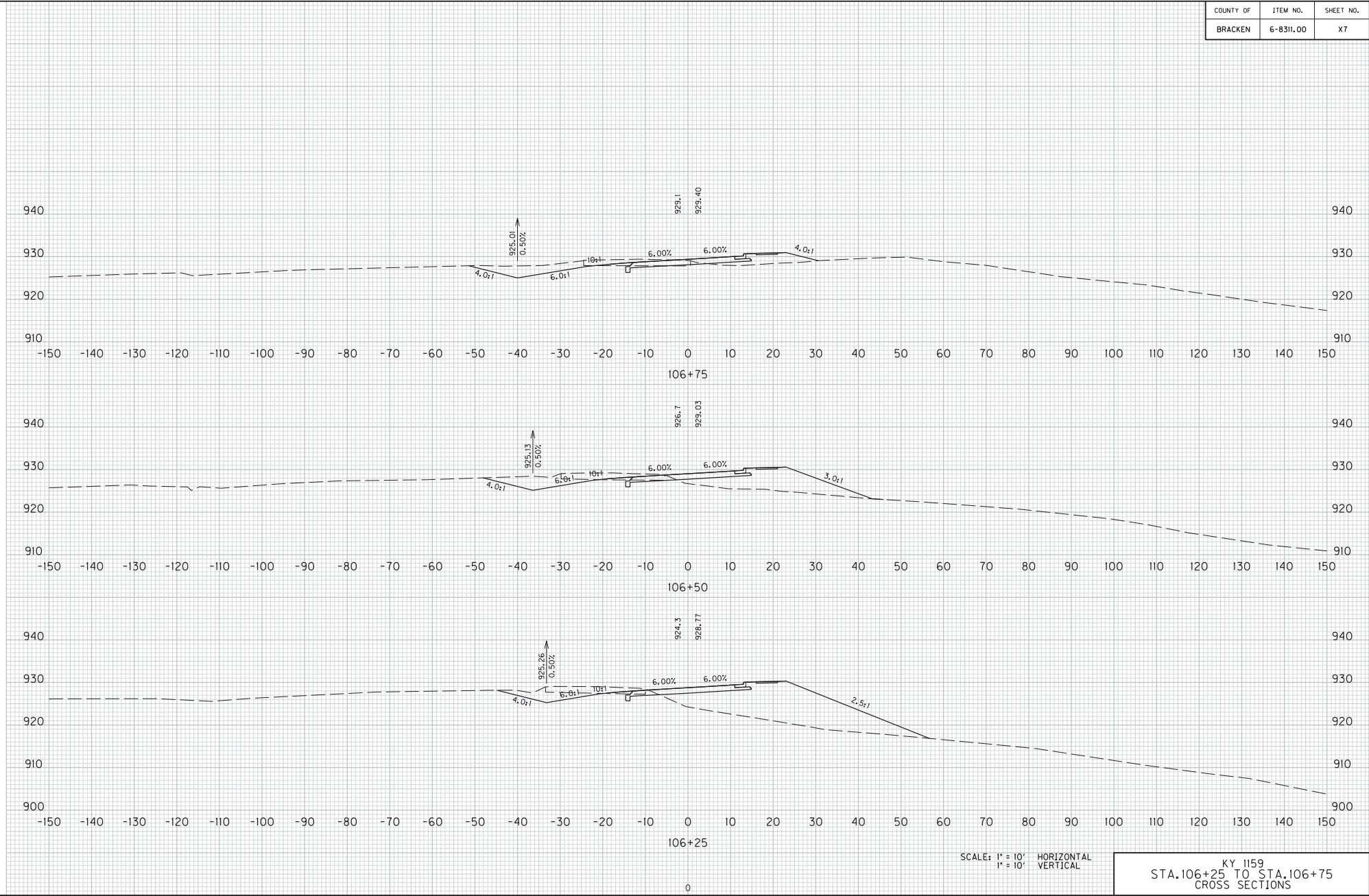
COUNTY OF	ITEM NO.	SHEET NO.
BRACKEN	6-8311.00	X6

FILE NAME: J:\173282A - KY 1159\PDF FILES\17-04-13 FINAL INSPECTION PLANS\CROSS SECTIONS\CROSS SECTIONS.DGN
 USER: Ricard
 DATE PLOTTED: December 3, 2013
 E-SHEET NAME:
 MicroStation v8.11.443



COUNTY OF	ITEM NO.	SHEET NO.
BRACKEN	6-8311.00	X7

FILE NAME: J:\175282A - KY 1159\PDF FILES\12-04-13 FINAL INSPECTION PLANS\CROSS SECTIONS\CROSS SECTIONS.DGN
 USER: RiccaM
 DATE PLOTTED: December 3, 2013
 E-SHEET NAME:
 MicroStation v8.11.7.443



SCALE: 1" = 10' HORIZONTAL
 1" = 10' VERTICAL

KY 1159
 STA. 106+25 TO STA. 106+75
 CROSS SECTIONS

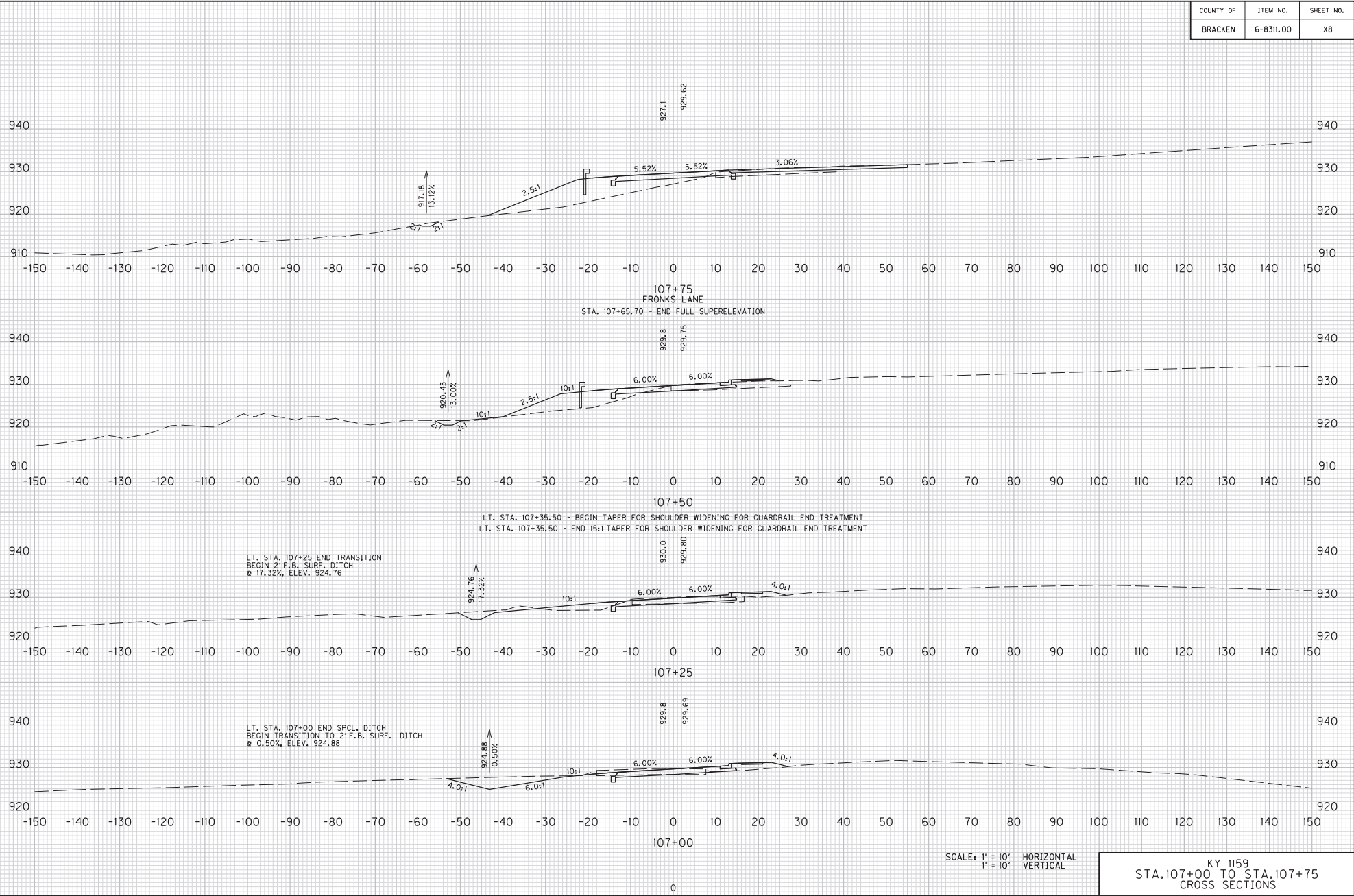
COUNTY OF	ITEM NO.	SHEET NO.
BRACKEN	6-8311.00	X8

FILE NAME: J:\173282A - KY 1159\PDF FILES\12-04-13 FINAL INSPECTION PLANS\CROSS SECTIONS\CROSS SECTIONS.DGN

USER: Ricard
DATE PLOTTED: December 3, 2013

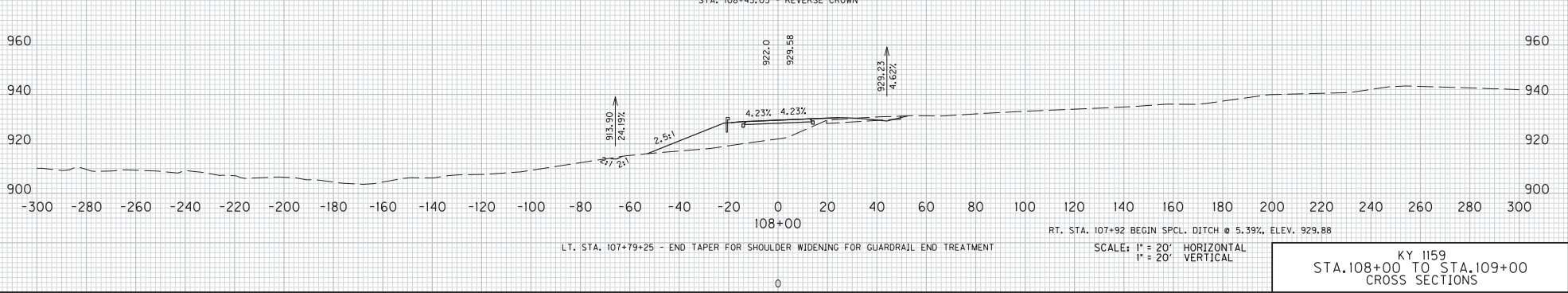
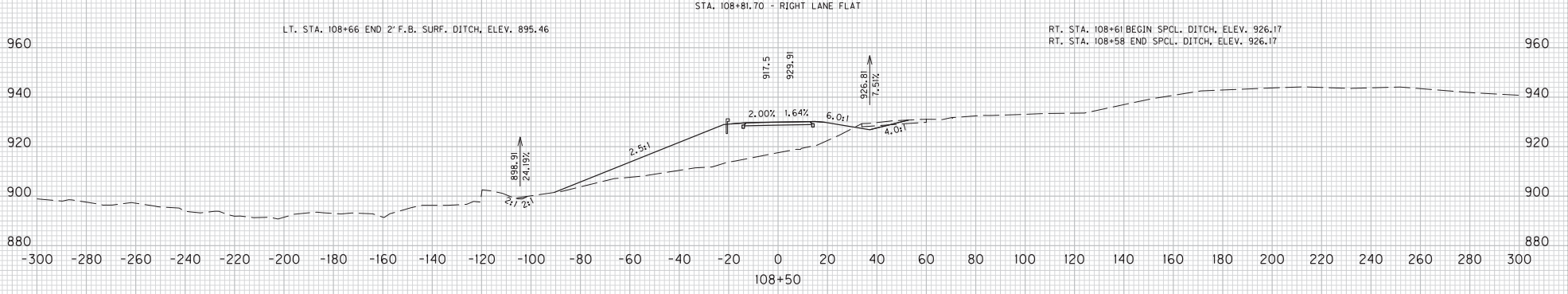
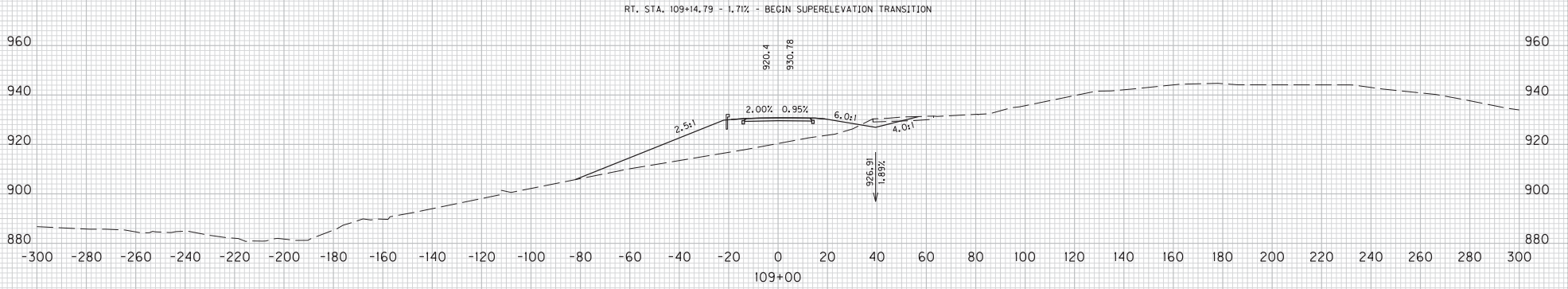
E-SHEET NAME:

MicroStation v8.11.7.443



KY 1159
STA. 107+00 TO STA. 107+75
CROSS SECTIONS

COUNTY OF	ITEM NO.	SHEET NO.
BRACKEN	6-8311.00	X9



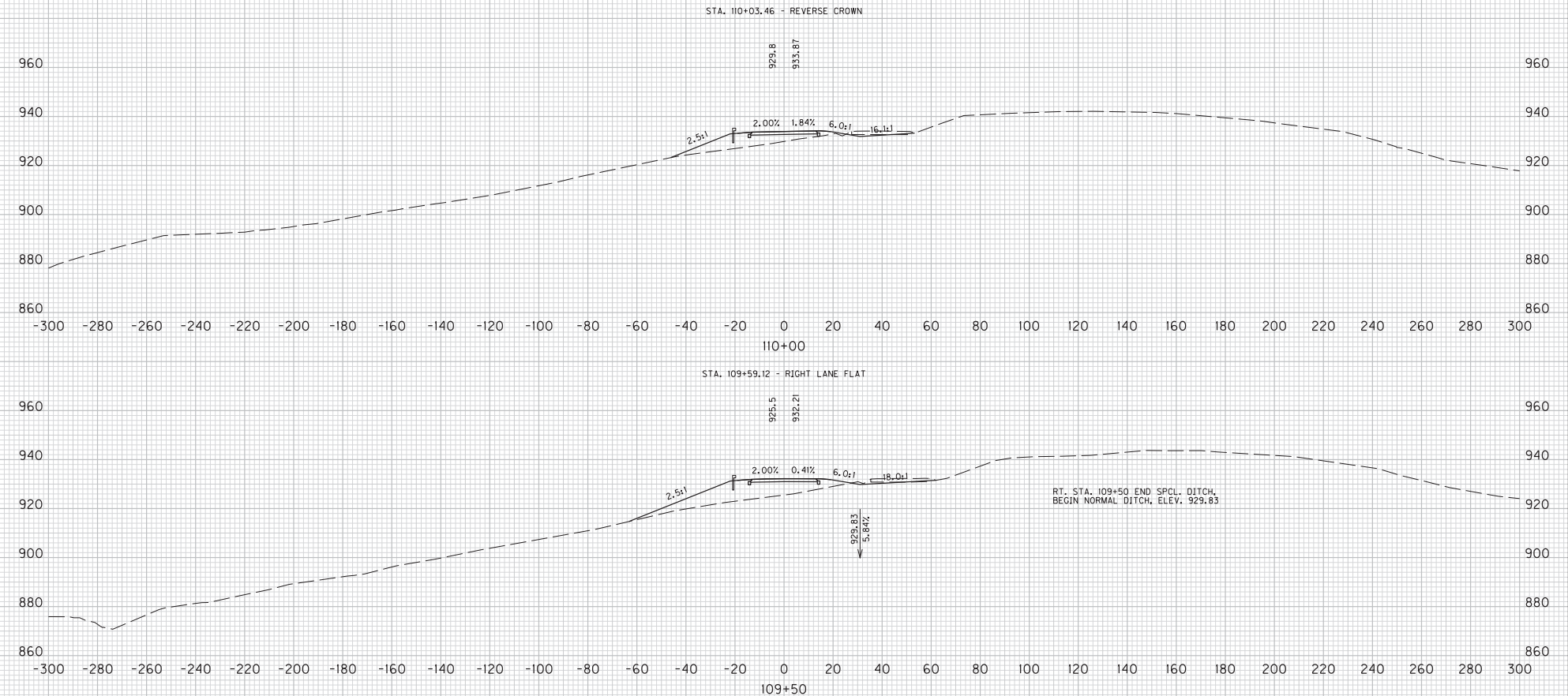
SCALE: 1" = 20' HORIZONTAL
1" = 20' VERTICAL

108+00 TO STA. 109+00
CROSS SECTIONS

FILE NAME: J:\17282A - KY 1159\PDF FILES\12-04-13 FINAL INSPECTION PLANS\CROSS SECTIONS\CROSS SECTIONS2.DGN
 USER: RiccaM
 DATE PLOTTED: December 3, 2013
 E-SHEET NAME:
 MicroStation v8.11.7.443

COUNTY OF	ITEM NO.	SHEET NO.
BRACKEN	6-8311.00	X10

MicroStation v8.11.7.443 E-SHEET NAME: USER: Ricard DATE PLOTTED: December 3, 2013 FILE NAME: J:\173282A - KY 1159\PDF FILES\12-04-13 FINAL INSPECTION PLANS\CROSS SECTIONS\CROSS SECTIONS2.DGN

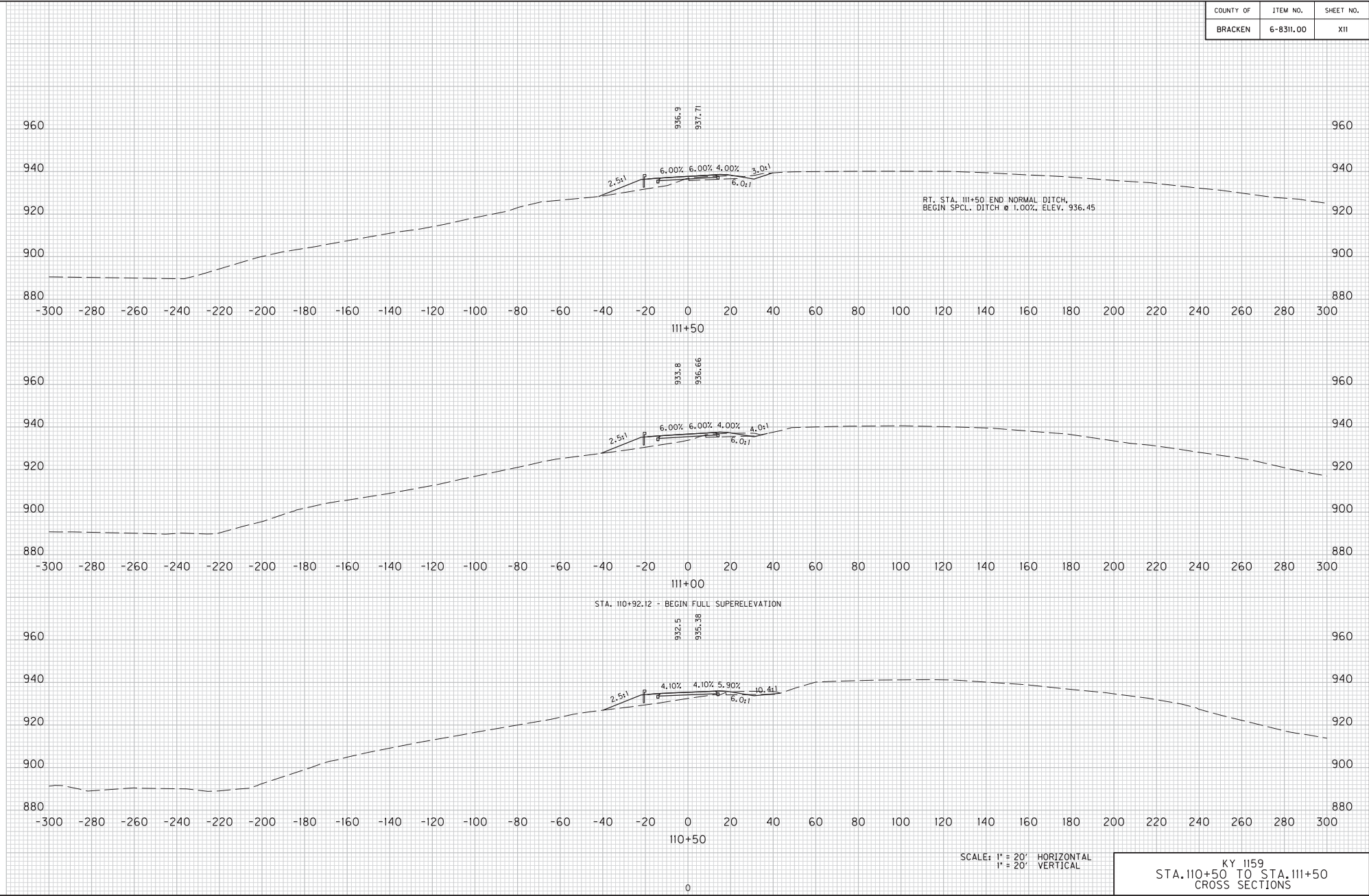


SCALE: 1" = 20' HORIZONTAL
1" = 20' VERTICAL

KY 1159
STA. 109+50 TO STA. 110+00
CROSS SECTIONS

COUNTY OF	ITEM NO.	SHEET NO.
BRACKEN	6-8311.00	XII

FILE NAME: J:\173282A - KY 1159\PDF FILES\12-04-13 FINAL INSPECTION PLANS\CROSS SECTIONS\CROSS SECTIONS2.DGN
 USER: Ricard
 DATE PLOTTED: December 3, 2013
 E-SHEET NAME:
 MicroStation v8.11.7.443

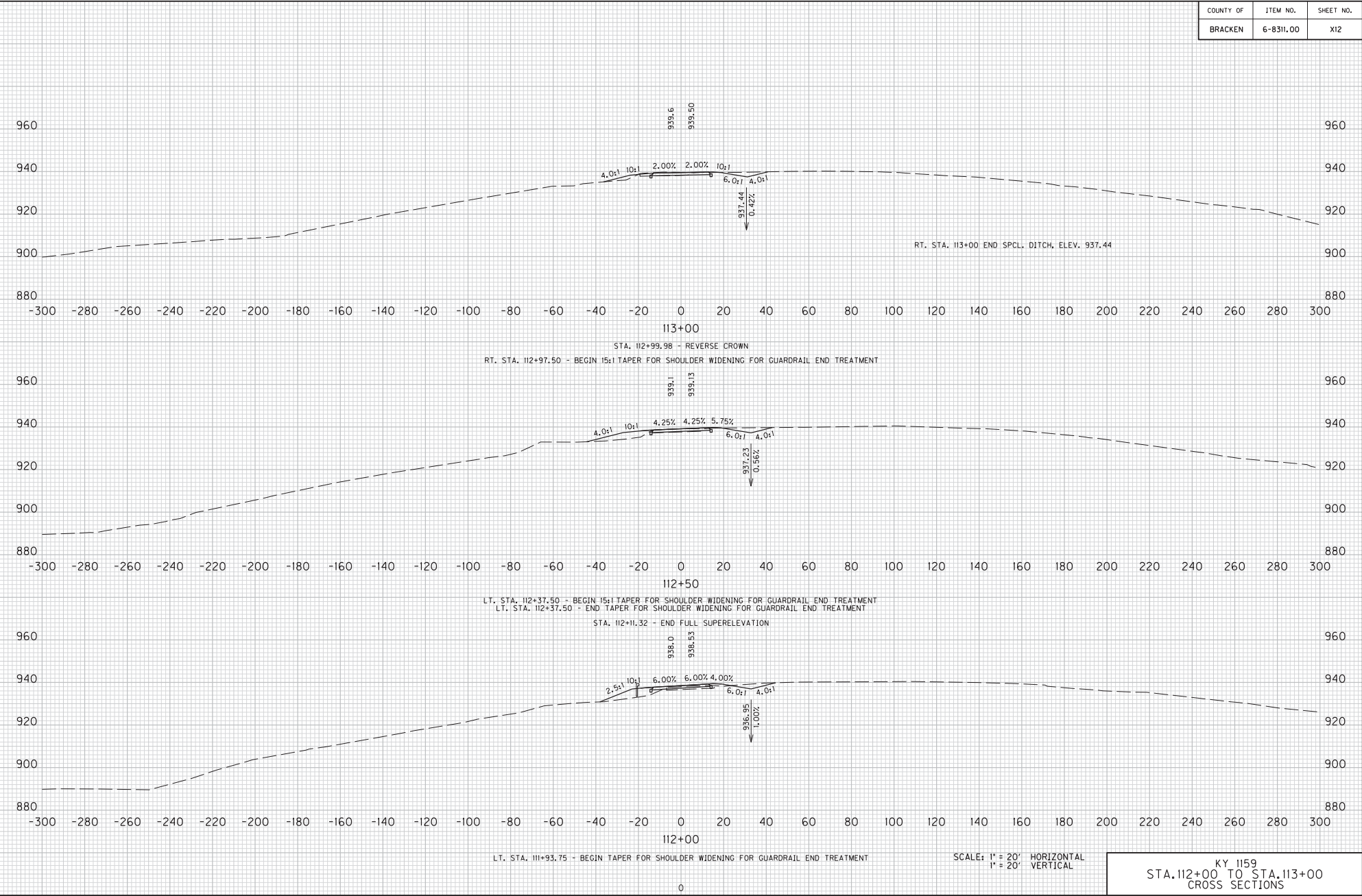


SCALE: 1" = 20' HORIZONTAL
 1" = 20' VERTICAL

KY 1159
 STA. 110+50 TO STA. 111+50
 CROSS SECTIONS

COUNTY OF	ITEM NO.	SHEET NO.
BRACKEN	6-8311.00	X12

FILE NAME: J:\17282A - KY 1159\PDF FILES\12-04-13 FINAL INSPECTION PLANS\CROSS SECTIONS\CROSS SECTIONS.DGN
 USER: Ricard
 DATE PLOTTED: December 3, 2013
 E-SHEET NAME:
 MicroStation v8.11.7.443



SCALE: 1" = 20' HORIZONTAL
 1" = 20' VERTICAL

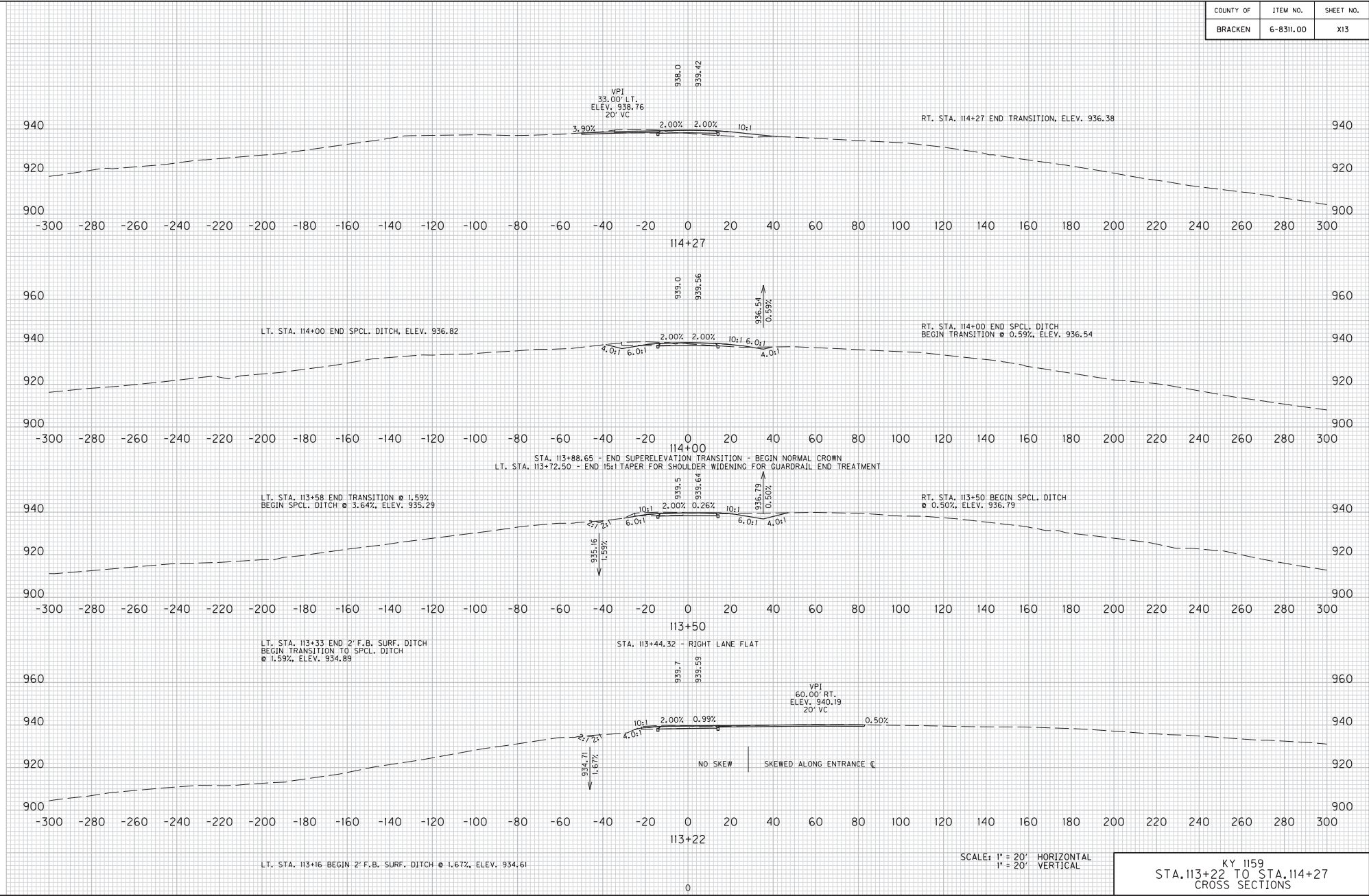
KY 1159
 STA. 112+00 TO STA. 113+00
 CROSS SECTIONS

COUNTY OF	ITEM NO.	SHEET NO.
BRACKEN	6-8311.00	X13

FILE NAME: J:\172824 - KY 1159\PDF FILES\12-04-13 FINAL INSPECTION PLANS\CROSS SECTIONS\CROSS SECTIONS2.DGN

USER: RiccaM
DATE PLOTTED: December 3, 2013

E-SHEET NAME:
MicroStation v8.11.7.443



SCALE: 1" = 20' HORIZONTAL
1" = 20' VERTICAL

KY 1159
STA. 113+22 TO STA. 114+27
CROSS SECTIONS

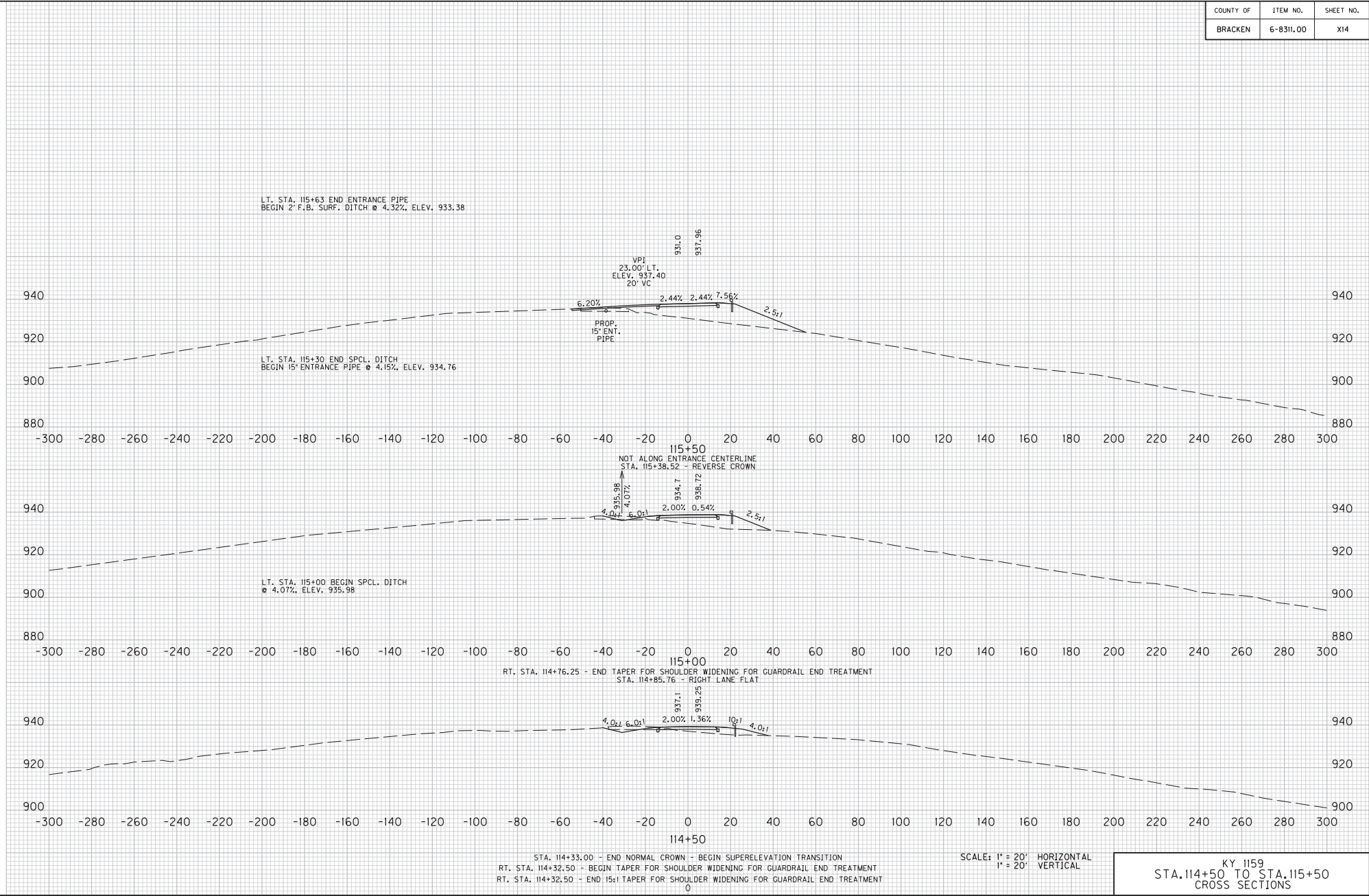
COUNTY OF	ITEM NO.	SHEET NO.
BRACKEN	6-8311.00	X14

FILE NAME: J:\175282A - KY 1159\PDF FILES\12-04-13 FINAL INSPECTION PLANS\CROSS SECTIONS\CROSS SECTIONS2.DGN

USER: Ricard
DATE PLOTTED: December 3, 2013

E-SHEET NAME:

MicroStation v8.11.7.443



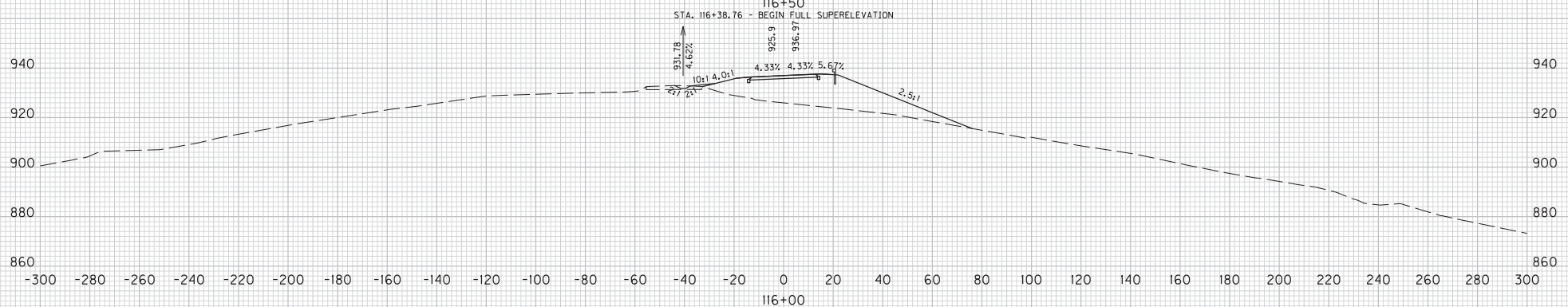
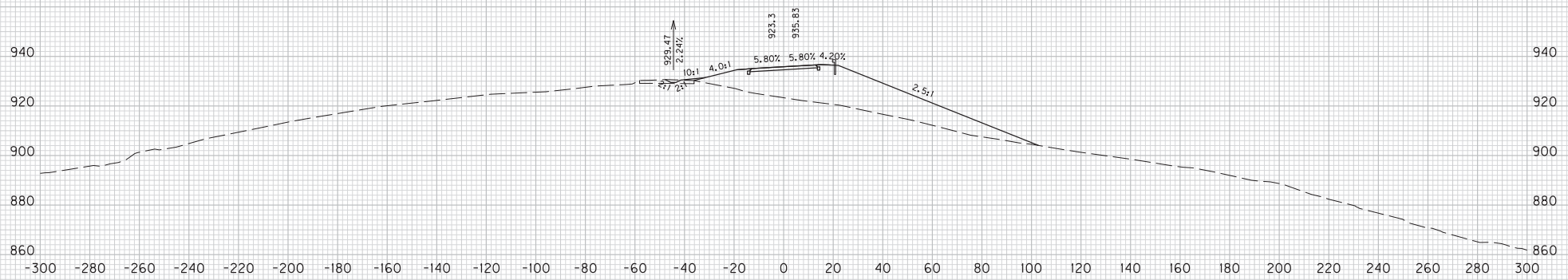
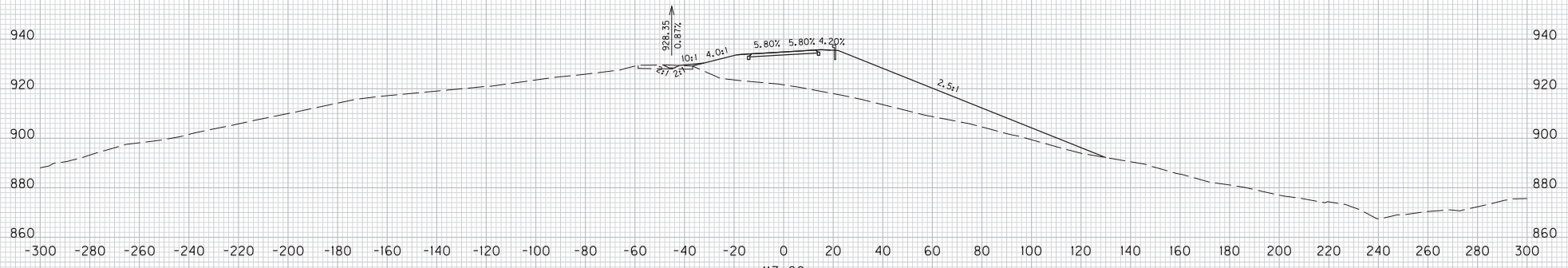
STA. 114+33.00 - END NORMAL CROWN - BEGIN SUPERELEVATION TRANSITION
 RT. STA. 114+32.50 - BEGIN TAPER FOR SHOULDER WIDENING FOR GUARDRAIL END TREATMENT
 RT. STA. 114+32.50 - END 15:1 TAPER FOR SHOULDER WIDENING FOR GUARDRAIL END TREATMENT

SCALE: 1" = 20' HORIZONTAL
 1" = 20' VERTICAL

KY 1159
 STA. 114+50 TO STA. 115+50
 CROSS SECTIONS

COUNTY OF	ITEM NO.	SHEET NO.
BRACKEN	6-8311.00	X15

LT. STA. 117+20 BEGIN 2' F.B. SURF. DITCH @ 0.50%, ELEV. 928.28
 LT. STA. 117+15 END 2' F.B. SURF. DITCH, ELEV. 928.22



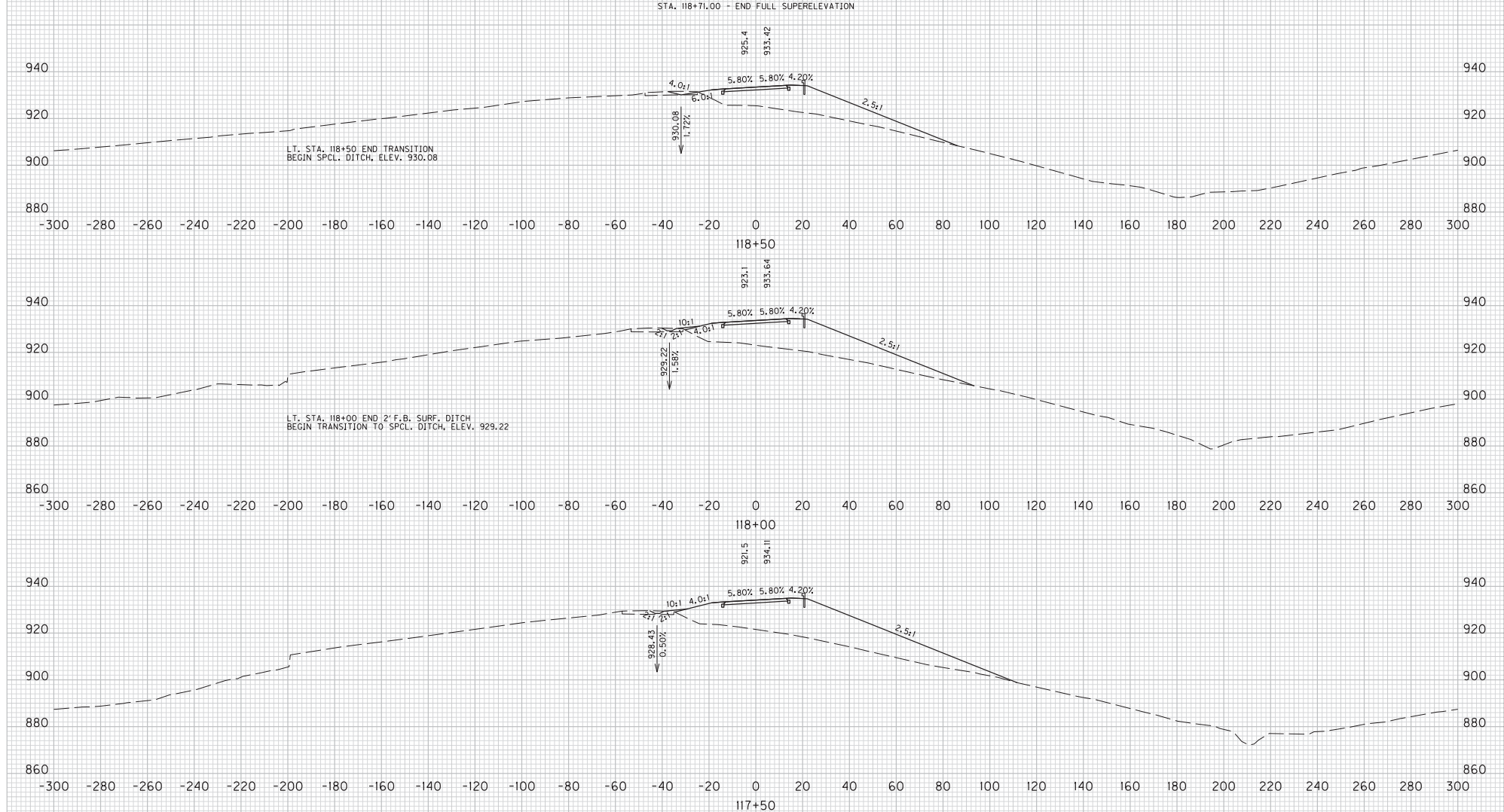
SCALE: 1" = 20' HORIZONTAL
 1" = 20' VERTICAL

KY 1159
 STA. 116+00 TO STA. 117+00
 CROSS SECTIONS

FILE NAME: J:\175282A - KY 1159\PDF FILES\12-04-13 FINAL INSPECTION PLANS\CROSS SECTIONS\CROSS SECTIONS.DGN
 USER: RiccaM
 DATE PLOTTED: December 3, 2013
 E-SHEET NAME:
 MicroStation v8.11.7.443

COUNTY OF	ITEM NO.	SHEET NO.
BRACKEN	6-8311.00	X16

FILE NAME: J:\17282A - KY 1159\PDF FILES\12-04-13 FINAL INSPECTION PLANS\CROSS SECTIONS\CROSS SECTIONS2.DGN
 USER: RiccaM
 DATE PLOTTED: December 3, 2013
 E-SHEET NAME:
 MicroStation v8.11.7.443



SCALE: 1" = 20' HORIZONTAL
1" = 20' VERTICAL

KY 1159
STA. 117+50 TO STA. 118+50
CROSS SECTIONS

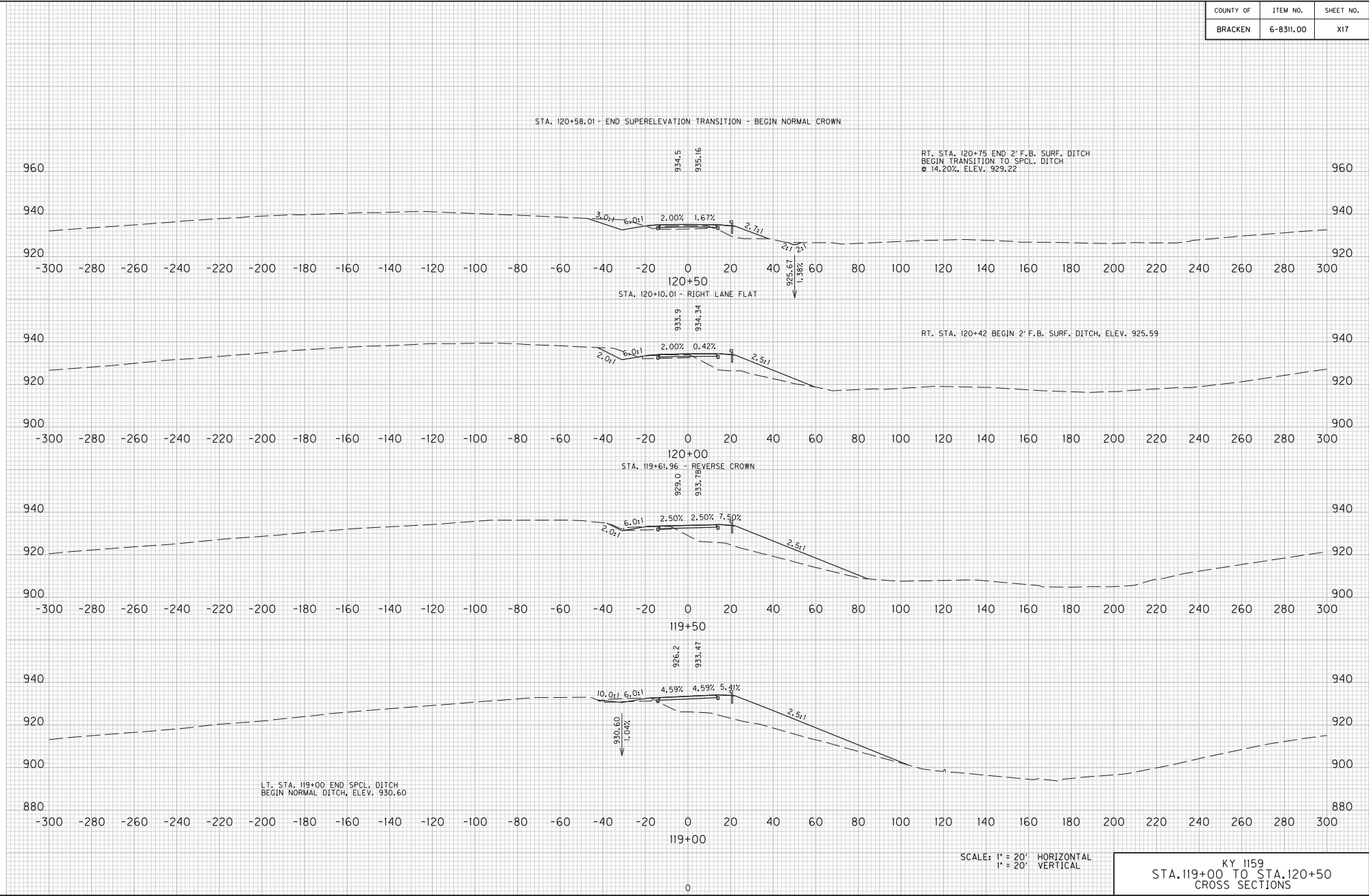
COUNTY OF	ITEM NO.	SHEET NO.
BRACKEN	6-8311.00	X17

FILE NAME: J:\175282A - KY 1159\PDF FILES\12-04-13 FINAL INSPECTION PLANS\CROSS SECTIONS\CROSS SECTIONS2.DGN

USER: RiccaM
DATE PLOTTED: December 3, 2013

E-SHEET NAME:

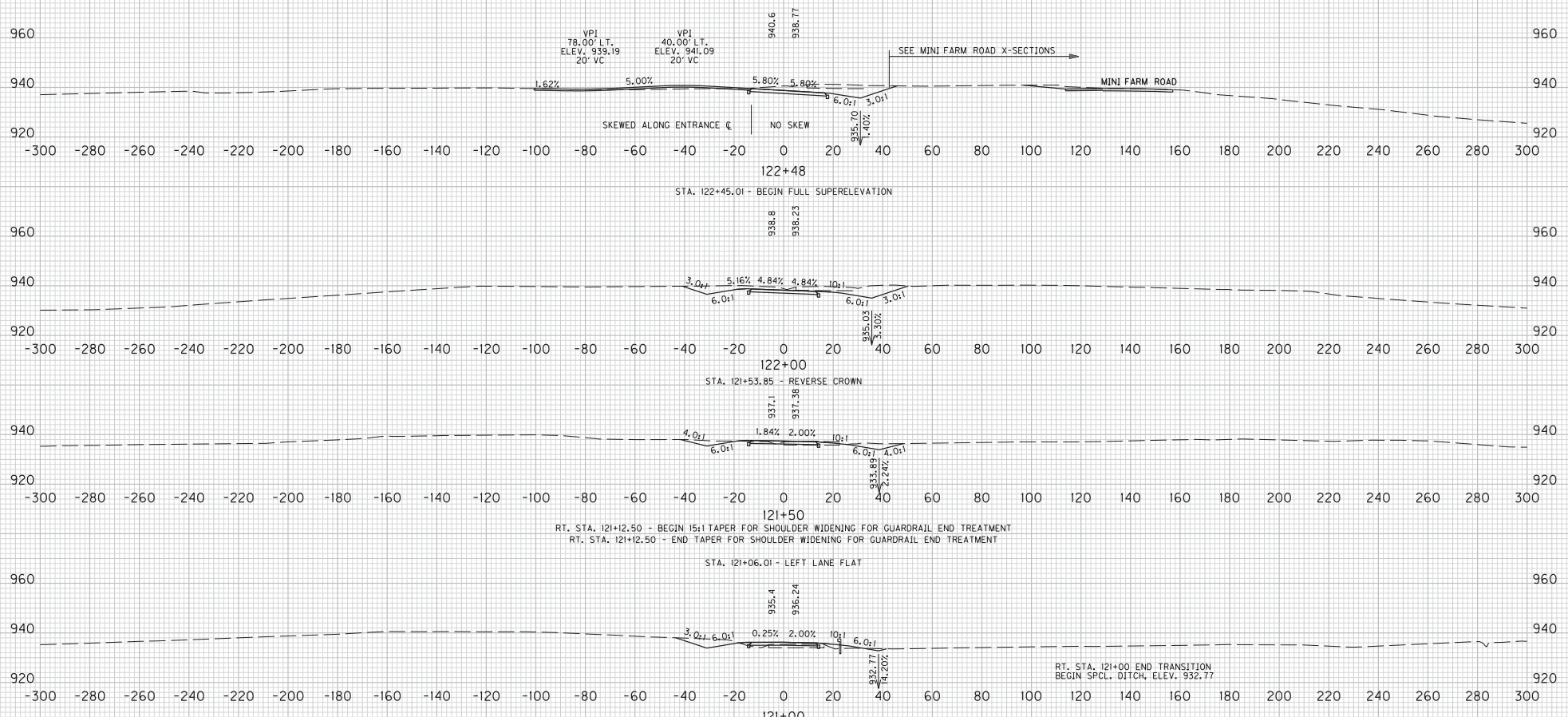
MicroStation v8.11.7.443



KY 1159
STA. 119+00 TO STA. 120+50
CROSS SECTIONS

COUNTY OF	ITEM NO.	SHEET NO.
BRACKEN	6-8311.00	X18

USER: Ricard
 DATE PLOTTED: December 3, 2013
 FILE NAME: J:\172828A - KY 1159\PDF FILES\12-04-13 FINAL INSPECTION PLANS\CROSS SECTIONS\CROSS SECTIONS2.DGN
 E-SHEET NAME:
 MicroStation V8.11.7.443



SCALE: 1" = 20' HORIZONTAL
 1" = 20' VERTICAL

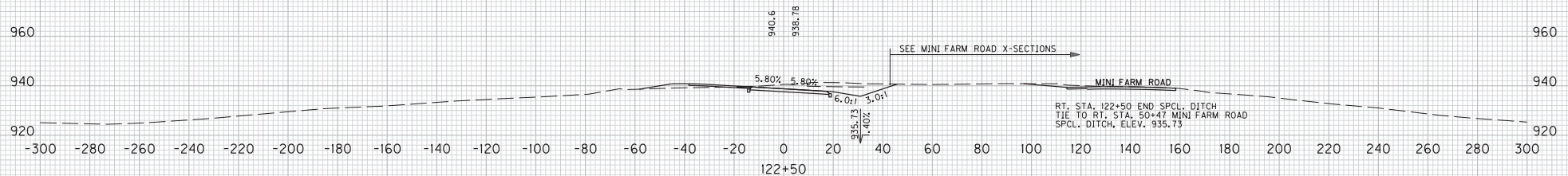
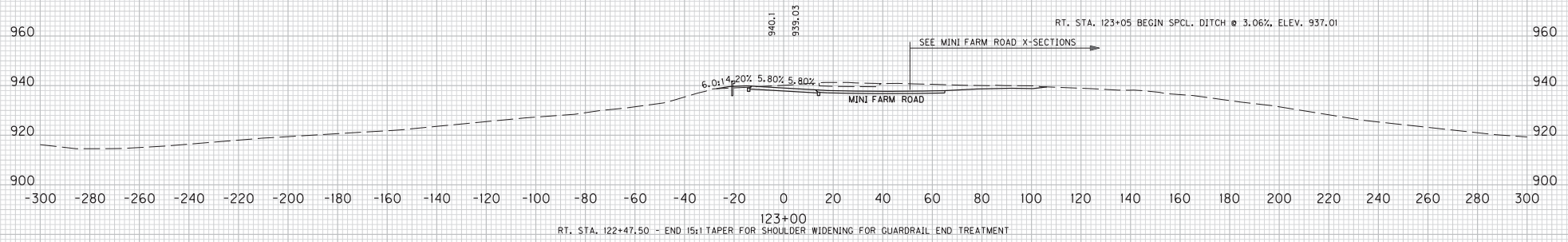
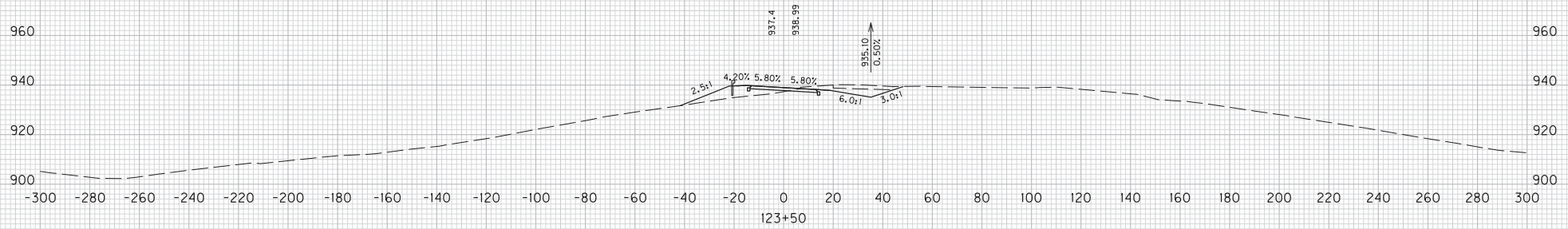
KY 1159
 STA. 121+00 TO STA. 122+48
 CROSS SECTIONS

COUNTY OF	ITEM NO.	SHEET NO.
BRACKEN	6-8311.00	X19

FILE NAME: J:\1752824 - KY I159VDFE FILES\12-04-13 FINAL INSPECTION PLANS\CROSS SECTIONS\CROSS SECTIONS2.DGN

USER: Ricard
DATE PLOTTED: December 3, 2013

E-SHEET NAME:
MicroStation v8.11.7.443

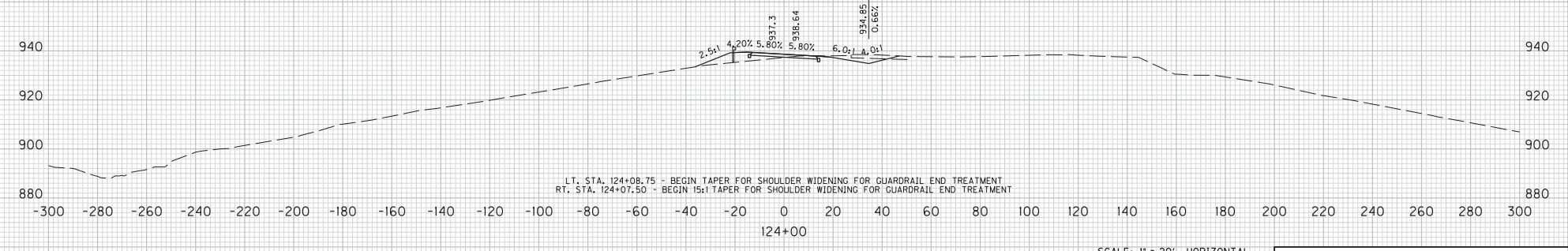
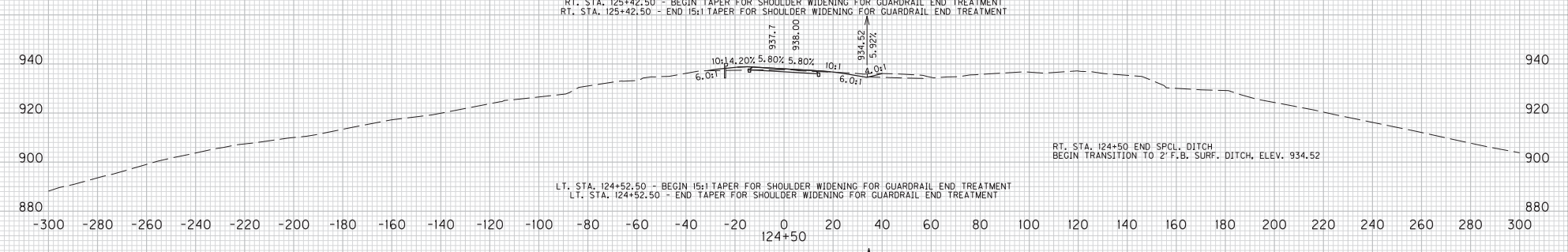
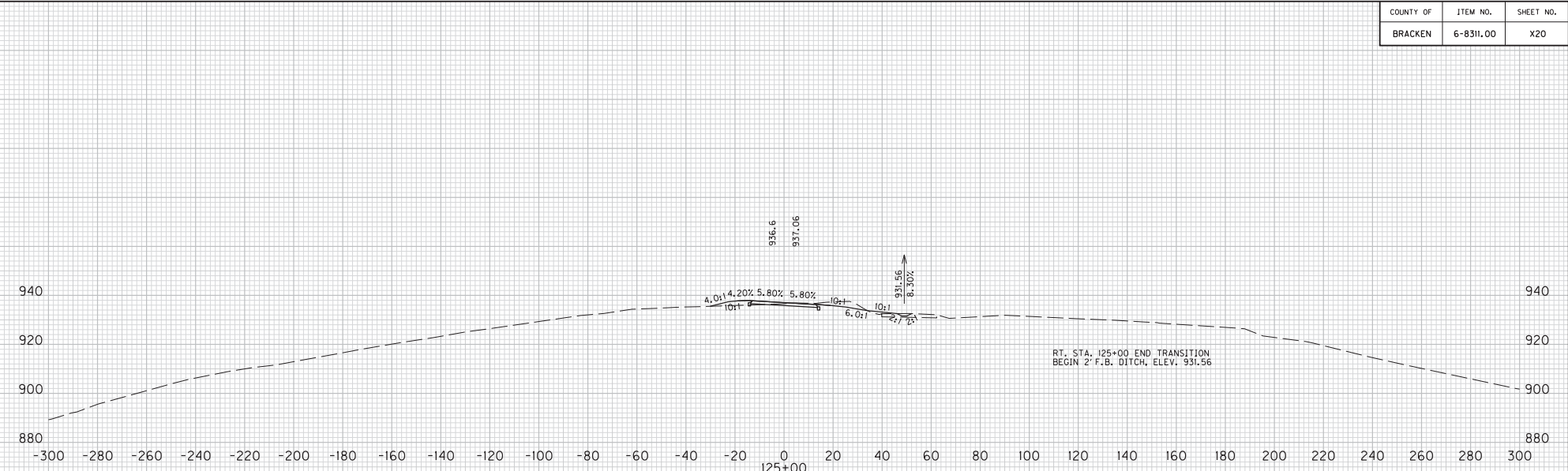


SCALE: 1" = 20' HORIZONTAL
1" = 20' VERTICAL

KY 1159
STA. 122+50 TO STA. 123+50
CROSS SECTIONS

COUNTY OF	ITEM NO.	SHEET NO.
BRACKEN	6-8311.00	X20

FILE NAME: J:\17282A - KY 1159\VDPE FILES\12-04-13 FINAL INSPECTION PLANS\CROSS SECTIONS\CROSS SECTIONS2.DGN
 USER: Ricard
 DATE PLOTTED: December 3, 2013
 E-SHEET NAME:
 MicroStation v8.11.7.443

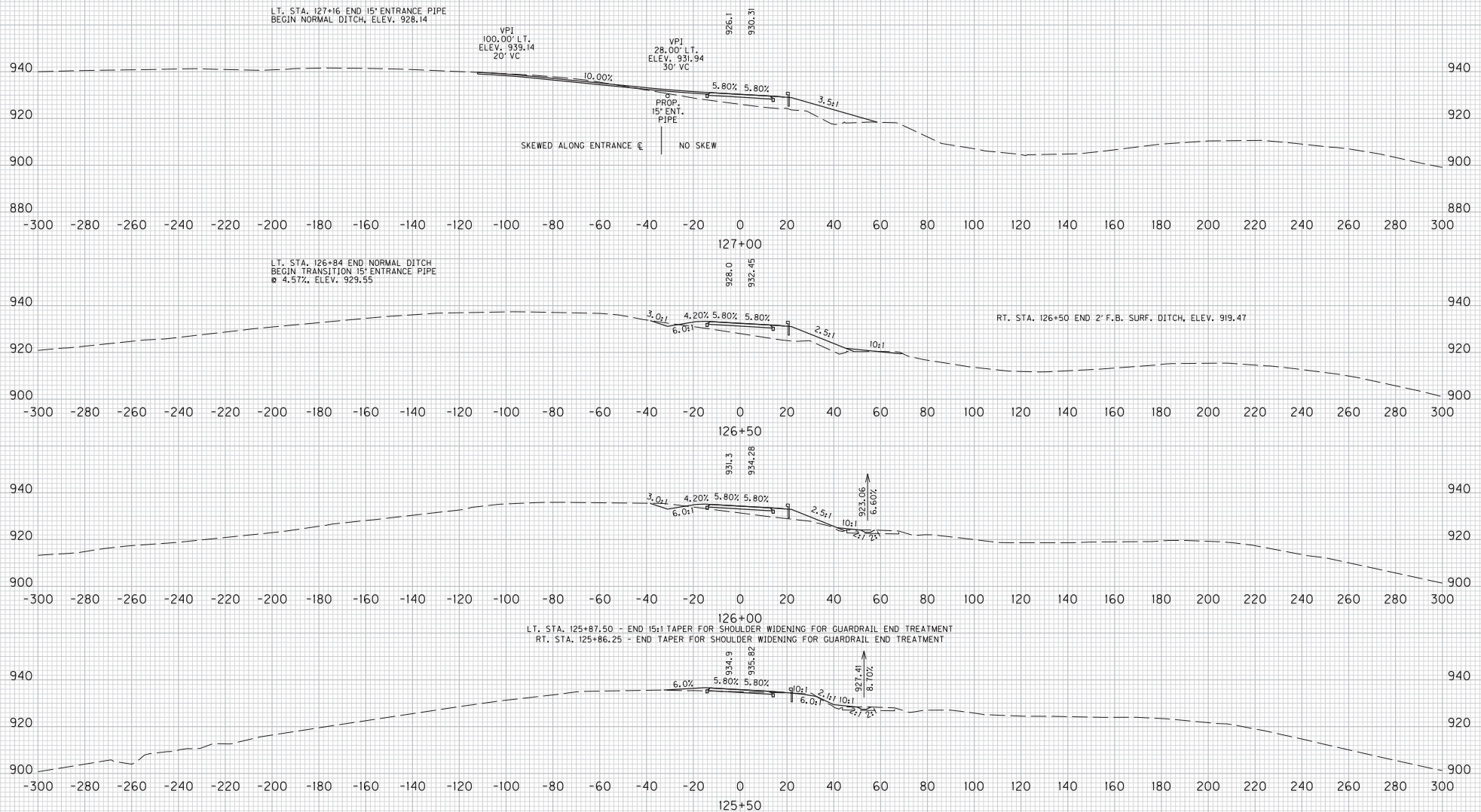


SCALE: 1" = 20' HORIZONTAL
 1" = 20' VERTICAL

KY 1159
 STA. 124+00 TO STA. 125+00
 CROSS SECTIONS

COUNTY OF	ITEM NO.	SHEET NO.
BRACKEN	6-8311.00	X21

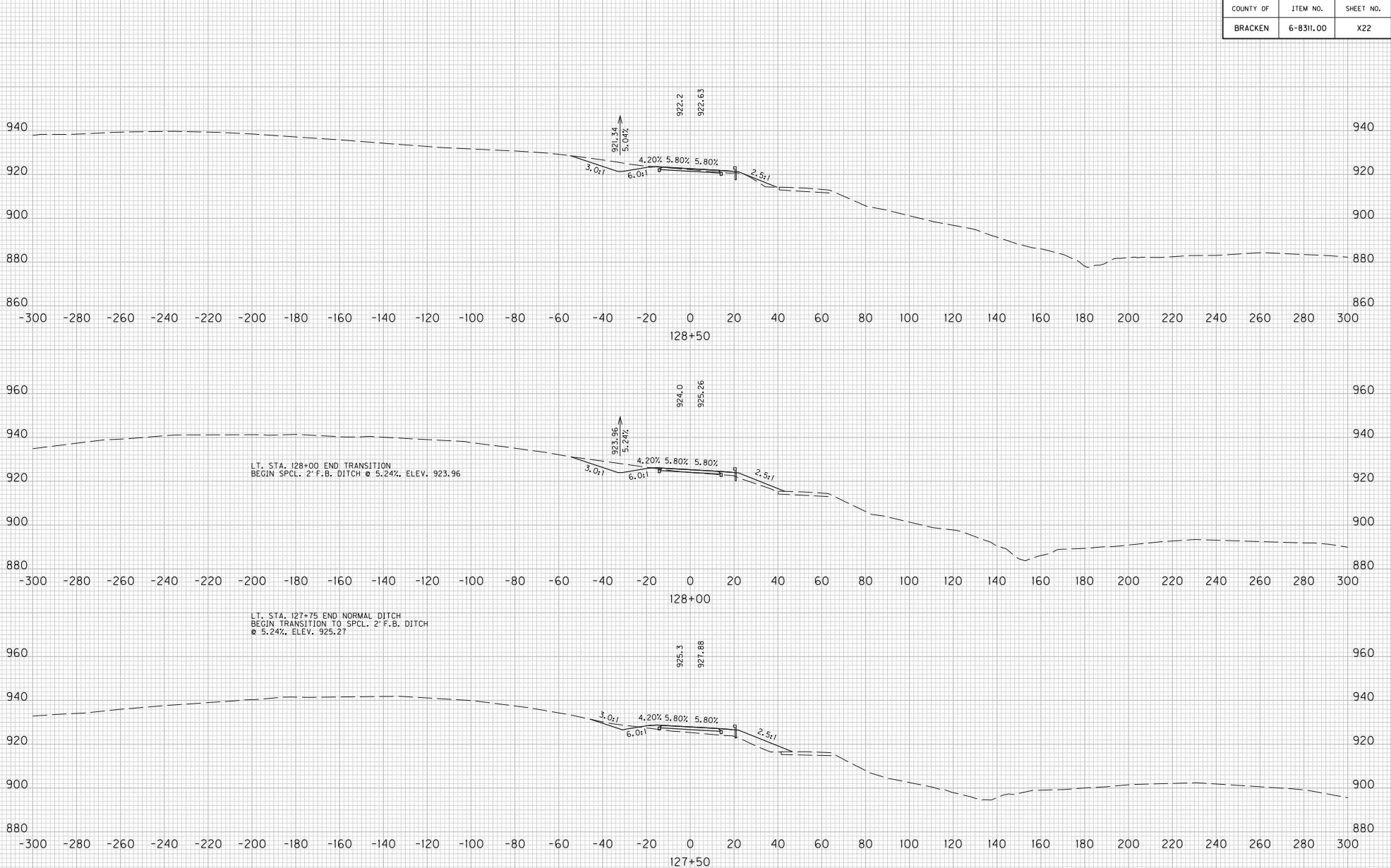
FILE NAME: J:\175282A - KY 1159\VDPE FILES\12-04-13 FINAL INSPECTION PLANS\CROSS SECTIONS\CROSS SECTIONS.DGN
 USER: Ricard
 DATE PLOTTED: December 3, 2013
 E-SHEET NAME:
 MicroStation v8.11.7.443



SCALE: 1" = 20' HORIZONTAL
 1" = 20' VERTICAL

KY 1159
 STA. 125+50 TO STA. 127+00
 CROSS SECTIONS

COUNTY OF	ITEM NO.	SHEET NO.
BRACKEN	6-8311.00	X22



LT. STA. 128+00 END TRANSITION
 BEGIN SPCL. 2' F.B. DITCH @ 5.24%, ELEV. 923.96

LT. STA. 127+75 END NORMAL DITCH
 BEGIN TRANSITION TO SPCL. 2' F.B. DITCH
 @ 5.24%, ELEV. 925.27

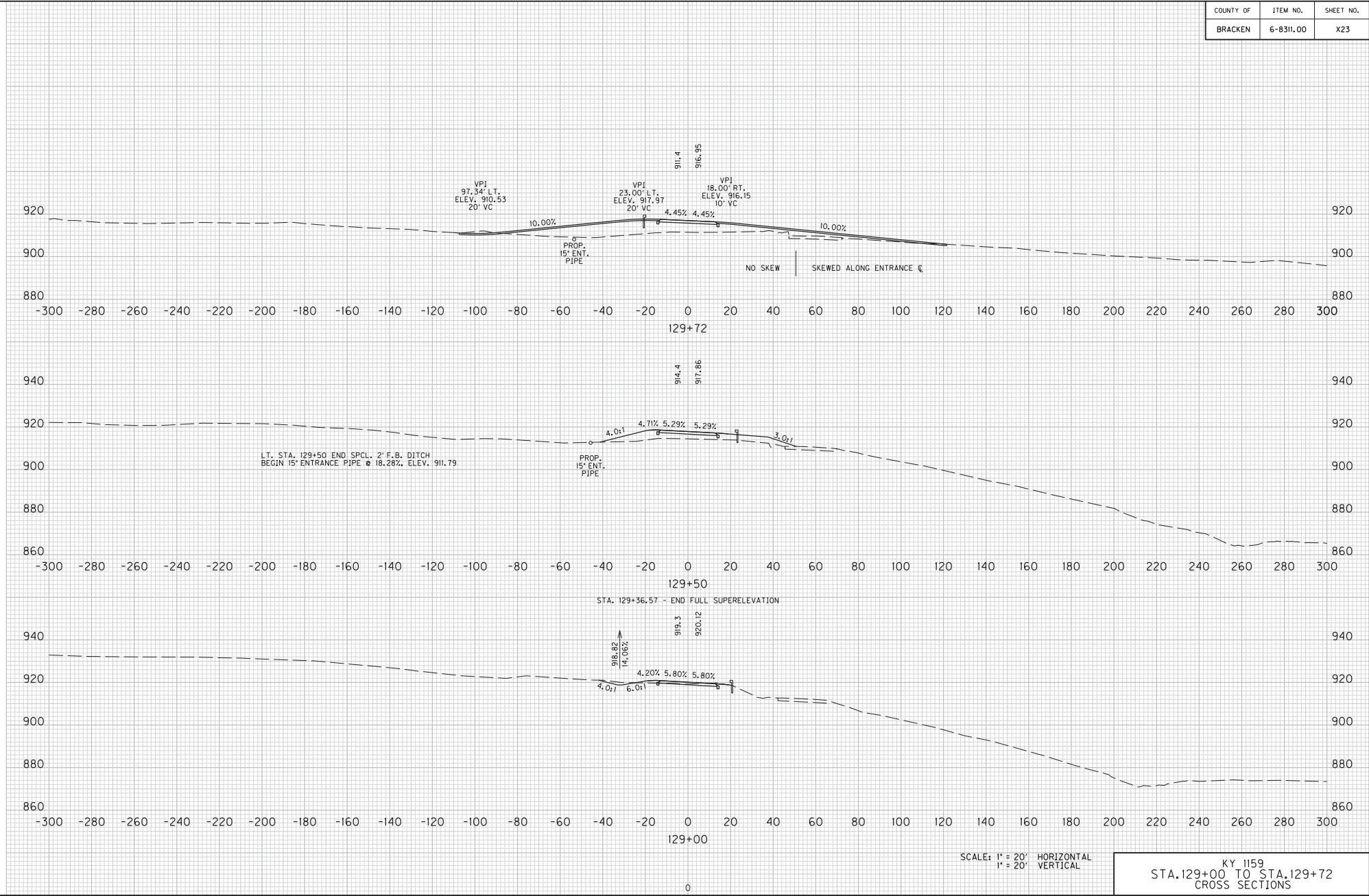
SCALE: 1" = 20' HORIZONTAL
 1" = 20' VERTICAL

0
 KY 1159
 STA. 127+50 TO STA. 128+50
 CROSS SECTIONS

FILE NAME: J:\173282A - KY 1159\PDF FILES\12-04-13 FINAL INSPECTION PLANS\CROSS SECTIONS\CROSS SECTIONS.DGN
 USER: RiccaM
 DATE PLOTTED: December 3, 2013
 E-SHEET NAME:
 MicroStation v8.11.7.443

COUNTY OF	ITEM NO.	SHEET NO.
BRACKEN	6-8311.00	X23

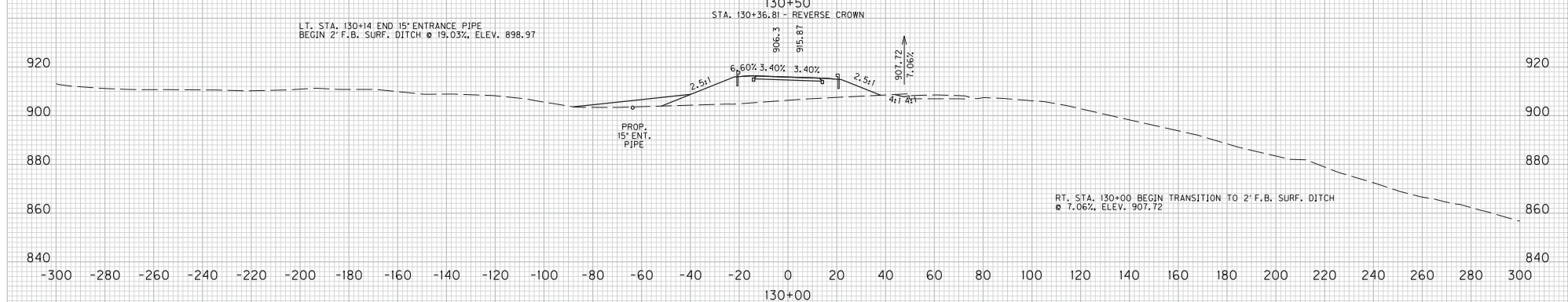
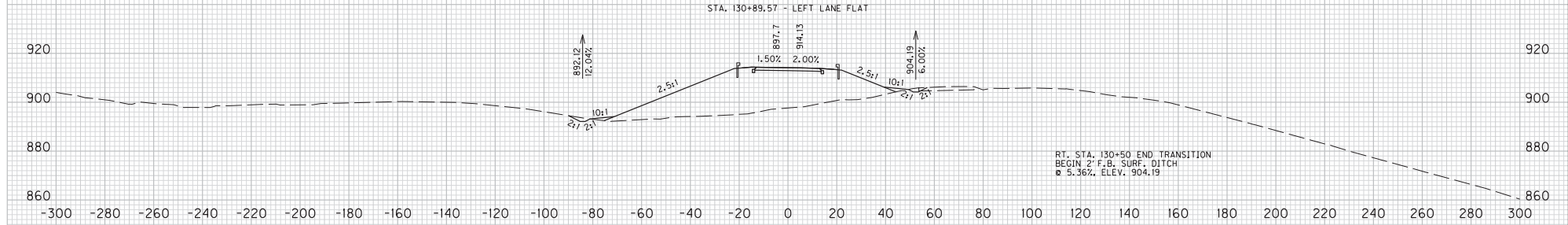
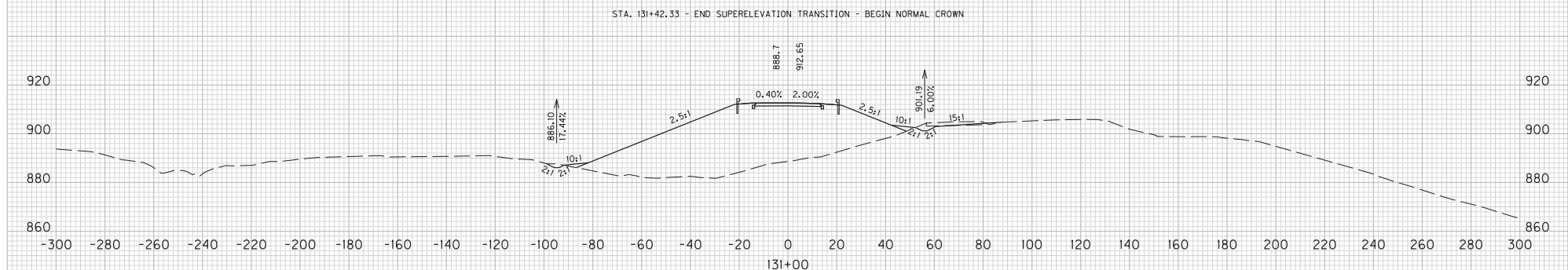
FILE NAME: J:\175282A - KY 1159\VDPE FILES\12-04-13 FINAL INSPECTION PLANS\CROSS SECTIONS\CROSS SECTIONS2.DGN
 USER: Ricalm
 DATE PLOTTED: December 3, 2013
 E-SHEET NAME:
 MicroStation v8.11.7.443



KY 1159
 STA. 129+00 TO STA. 129+72
 CROSS SECTIONS

COUNTY OF	ITEM NO.	SHEET NO.
BRACKEN	6-8311.00	X24

FILE NAME: J:\175282A - KY 1159\PDF FILES\12-04-13 FINAL INSPECTION PLANS\CROSS SECTIONS\CROSS SECTIONS2.DGN
 USER: Ricard
 DATE PLOTTED: December 3, 2013
 E-SHEET NAME:
 MicroStation v8.11.7.443

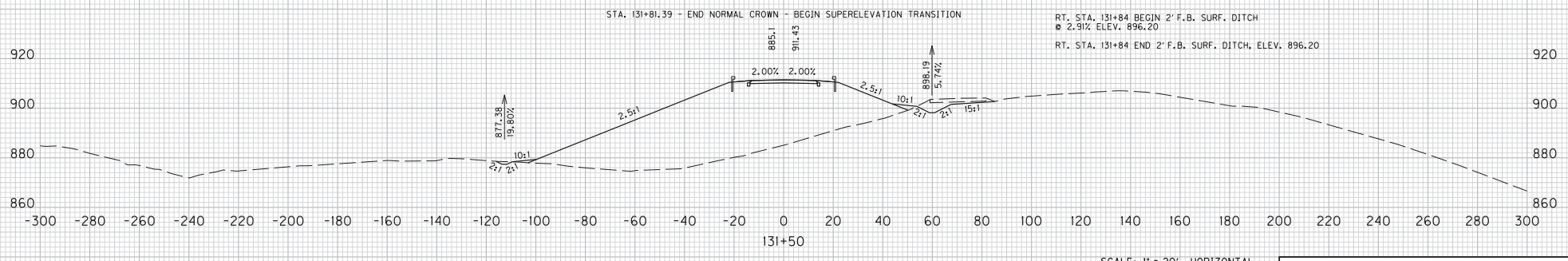
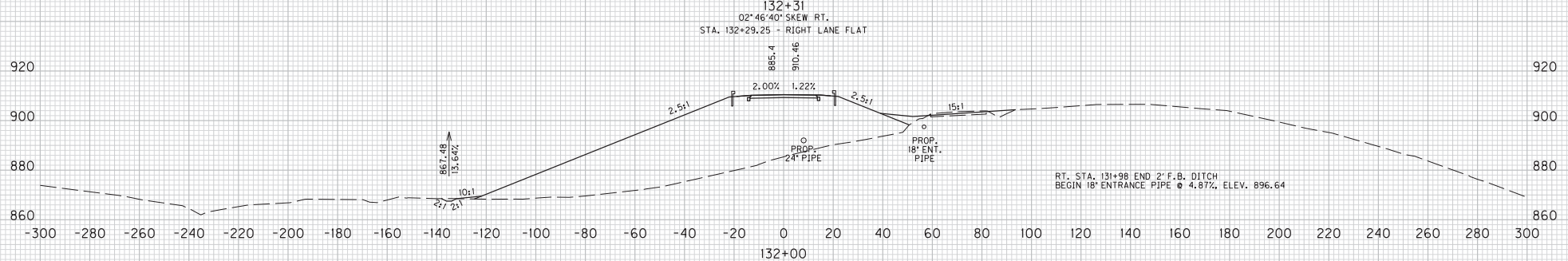
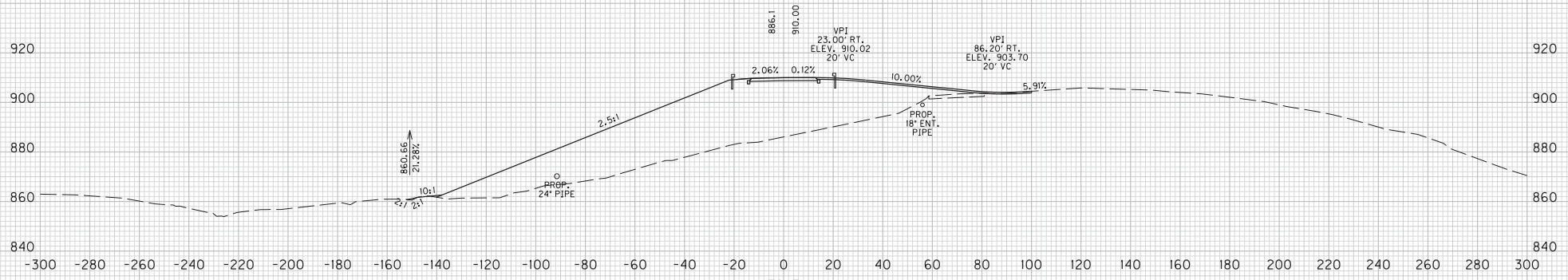


SCALE: 1" = 20' HORIZONTAL
 1" = 20' VERTICAL

KY 1159
 STA. 130+00 TO STA. 131+00
 CROSS SECTIONS

COUNTY OF	ITEM NO.	SHEET NO.
BRACKEN	6-8311.00	X25

FILE NAME: J:\17282A - KY 1159\VDPE FILES\12-04-13 FINAL INSPECTION PLANS\CROSS SECTIONS\CROSS SECTIONS2.DGN
 USER: RiccaM
 DATE PLOTTED: December 3, 2013
 E-SHEET NAME:
 MicroStation v8.11.7.443

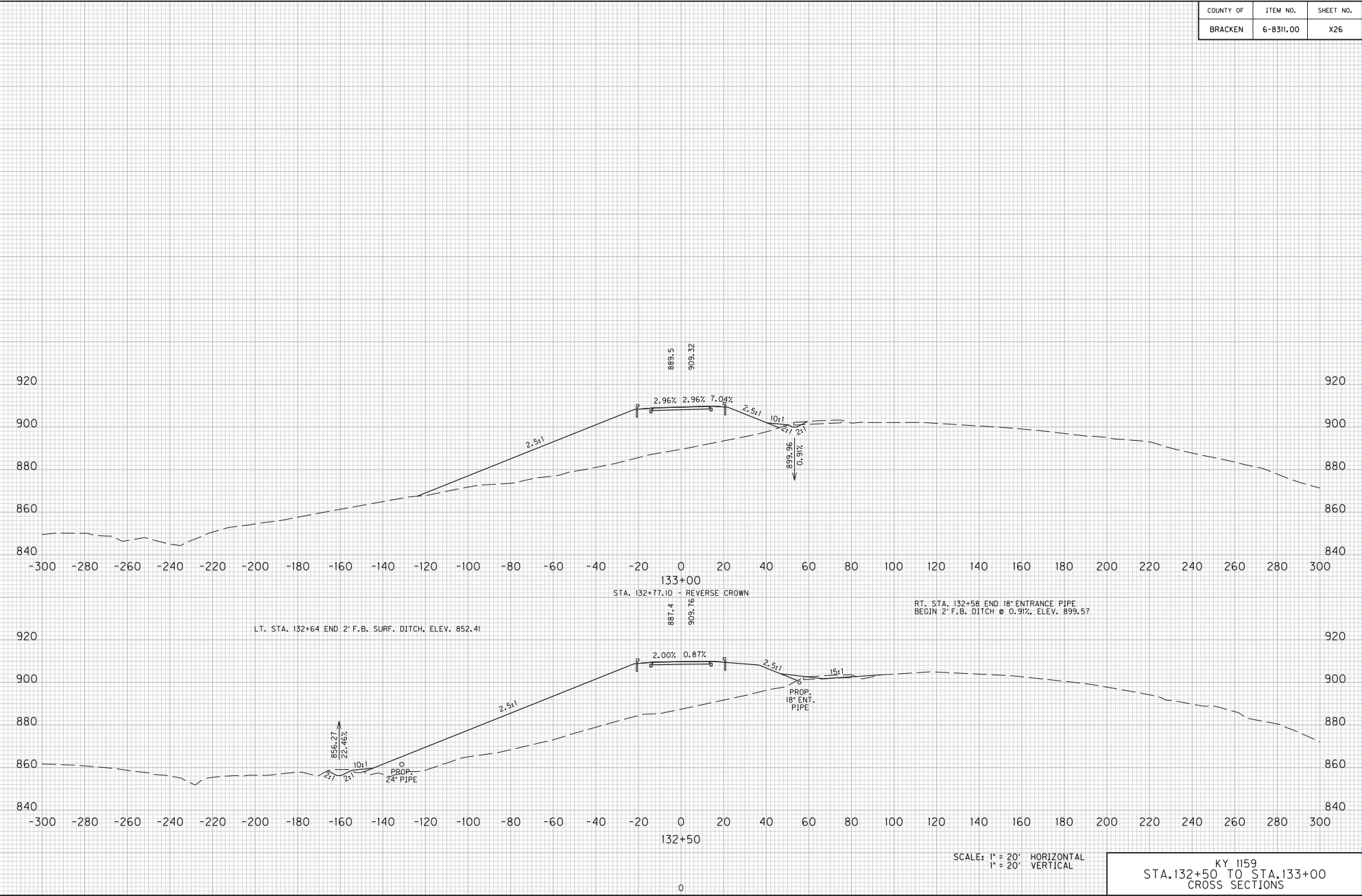


SCALE: 1" = 20' HORIZONTAL
 1" = 20' VERTICAL

KY 1159
 STA. 131+50 TO STA. 132+31
 CROSS SECTIONS

COUNTY OF	ITEM NO.	SHEET NO.
BRACKEN	6-8311.00	X26

FILE NAME: J:\173282A - KY 1159\PDF FILES\12-04-13 FINAL INSPECTION PLANS\CROSS SECTIONS\CROSS SECTIONS2.DGN
 USER: RiccaM
 DATE PLOTTED: December 3, 2013
 E-SHEET NAME:
 MicroStation v8.11.7.443

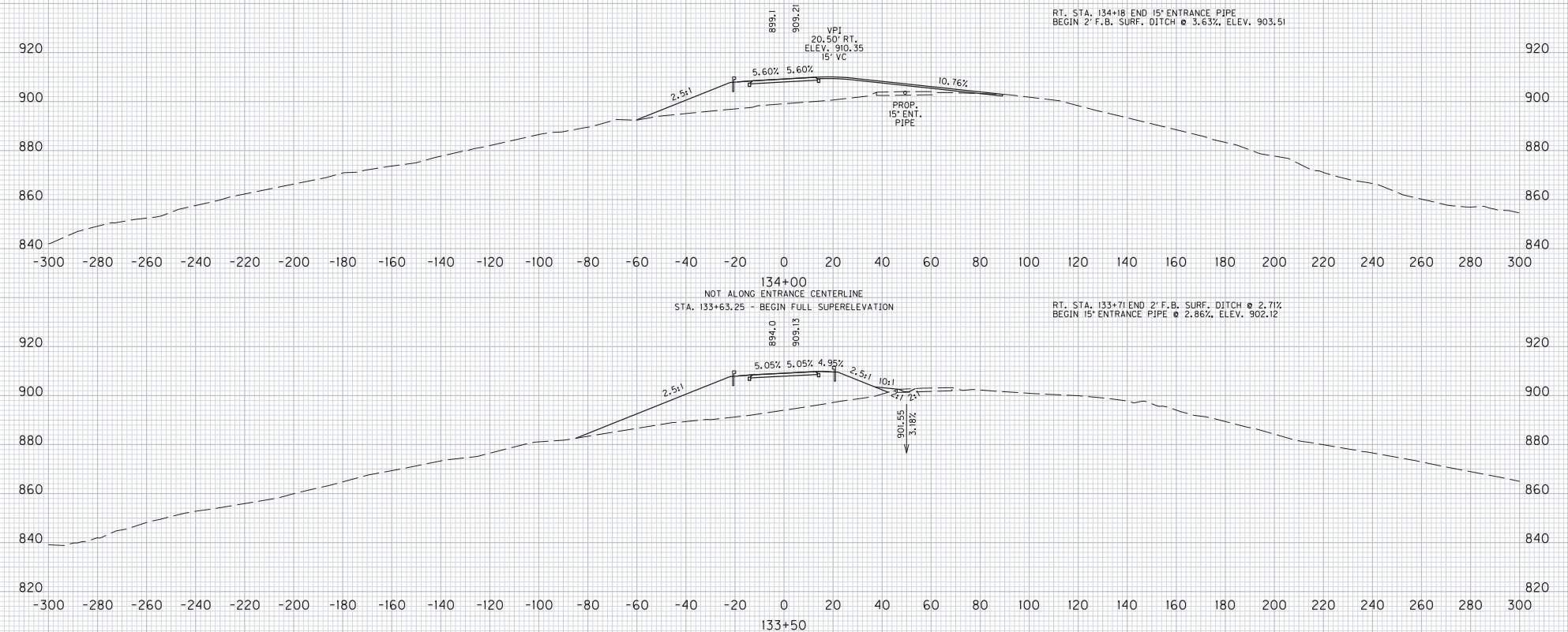


SCALE: 1" = 20' HORIZONTAL
 1" = 20' VERTICAL

KY 1159
 STA. 132+50 TO STA. 133+00
 CROSS SECTIONS

COUNTY OF	ITEM NO.	SHEET NO.
BRACKEN	6-8311.00	X27

FILE NAME: J:\173282A - KY 1159\CA05\FINAL DESIGN\SECTIONS\CROSS SECTIONS.DGN
 USER: RiccaM
 DATE PLOTTED: December 5, 2013
 E-SHEET NAME:
 MicroStation v8.11.443

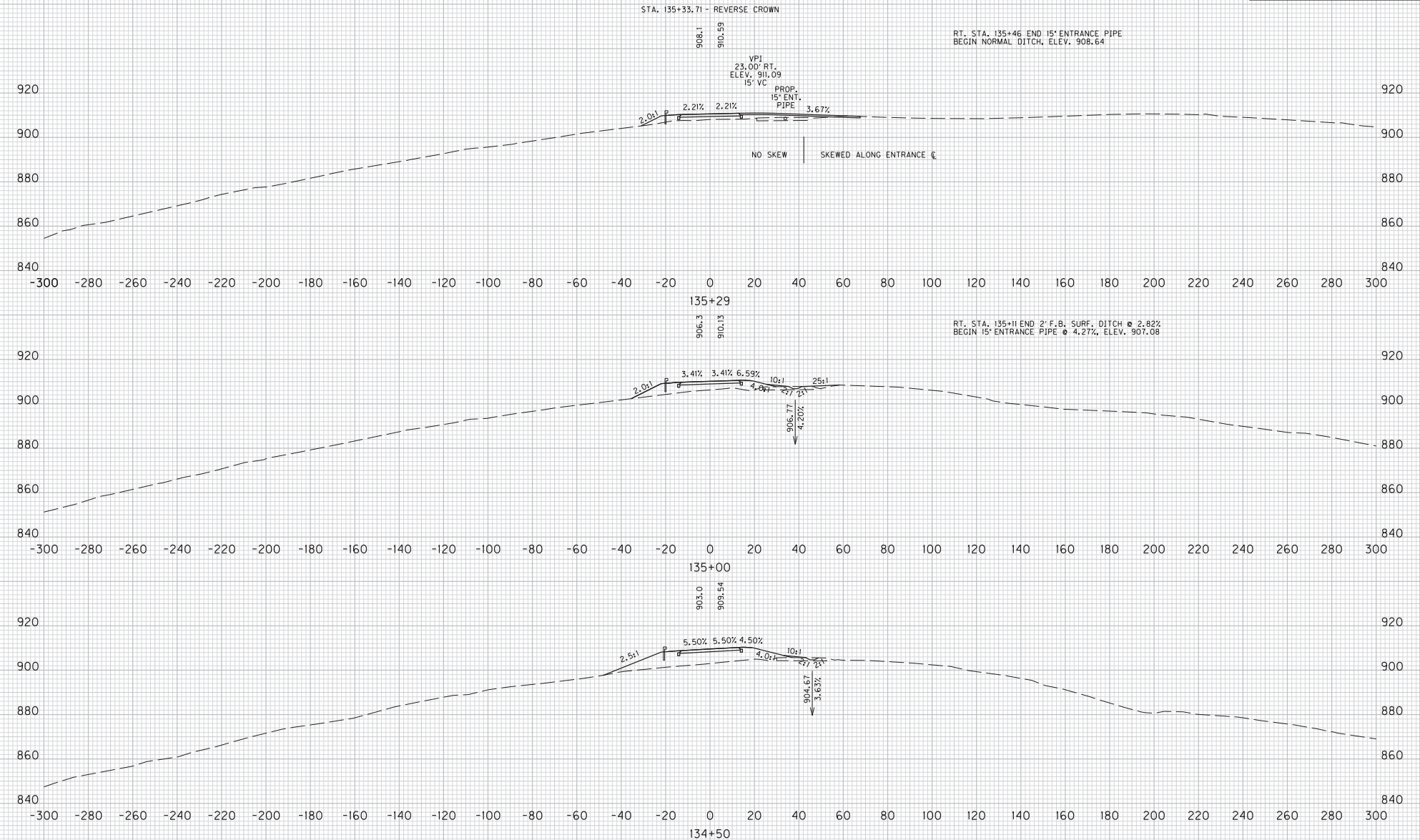


SCALE: 1" = 20' HORIZONTAL
 1" = 20' VERTICAL

KY 1159
 STA. 133+50 TO STA. 134+00
 CROSS SECTIONS

MicroStation v8.11.7.443 E-SHEET NAME: USER: RiccaM DATE PLOTTED: December 3, 2013 FILE NAME: J:\173282A - KY I159VDFE FILES\17-04-13 FINAL INSPECTION PLANS\CROSS SECTIONS\CROSS SECTIONS2.DGN

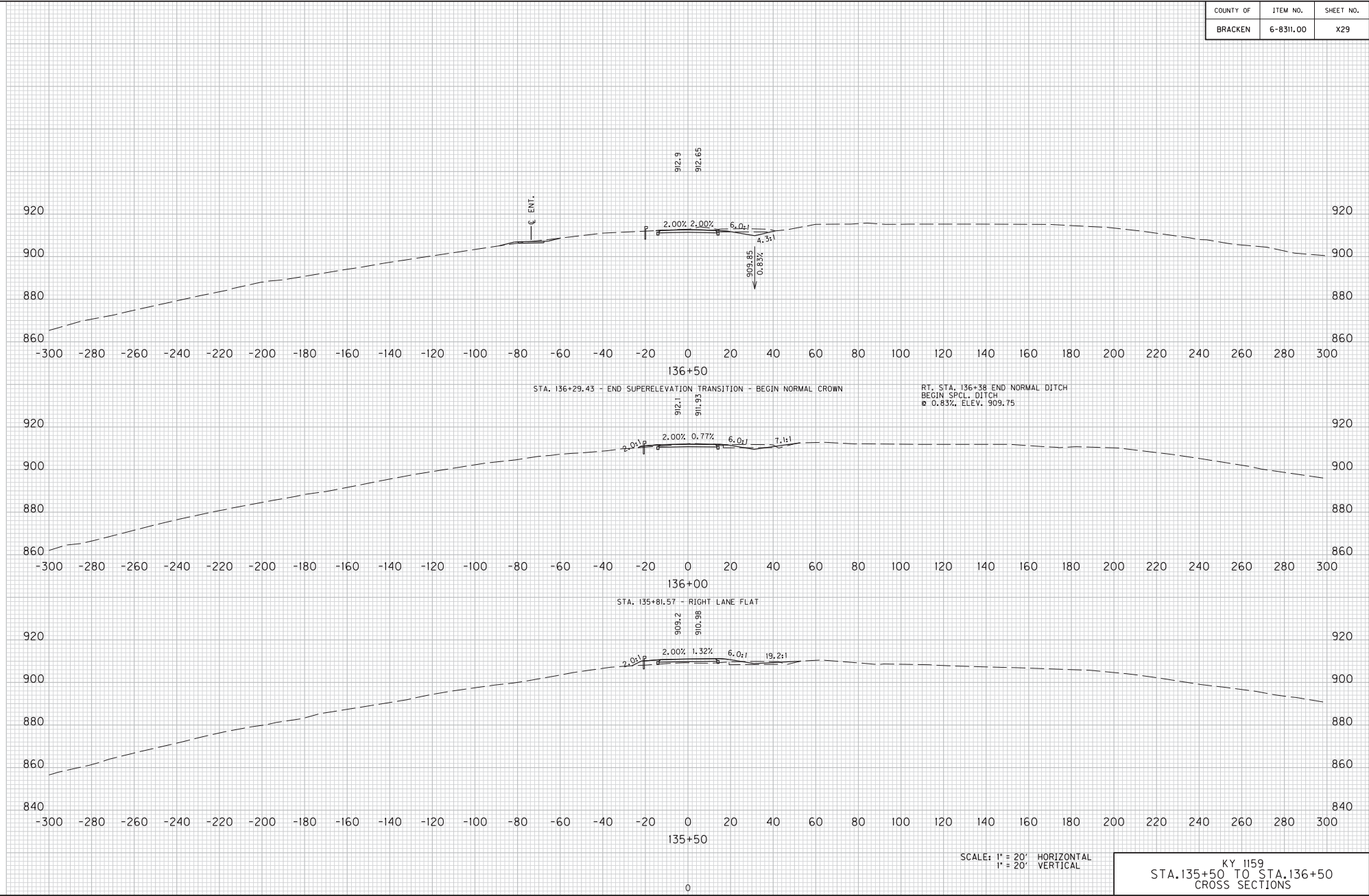
COUNTY OF	ITEM NO.	SHEET NO.
BRACKEN	6-8311.00	X28



134+50
 STA. 134+47.57 - END FULL SUPERELEVATION
 SCALE: 1" = 20' HORIZONTAL
 1" = 20' VERTICAL
 KY 1159
 STA. 134+50 TO STA. 135+29
 CROSS SECTIONS

COUNTY OF	ITEM NO.	SHEET NO.
BRACKEN	6-8311.00	X29

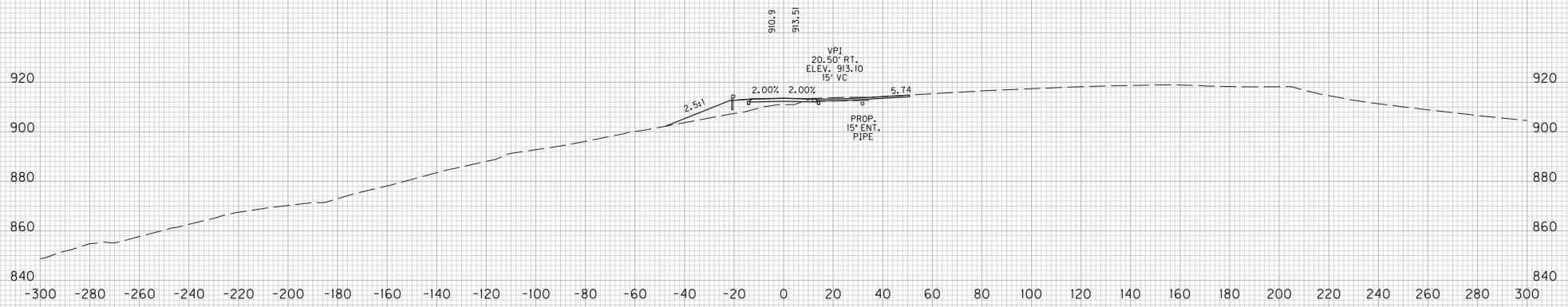
FILE NAME: J:\173282A - KY 1159\VDPE FILES\12-04-13 FINAL INSPECTION PLANS\CROSS SECTIONS\CROSS SECTIONS2.DGN
 USER: Ricard
 DATE PLOTTED: December 3, 2013
 E-SHEET NAME:
 MicroStation v8.11.7.443



KY 1159
 STA. 135+50 TO STA. 136+50
 CROSS SECTIONS

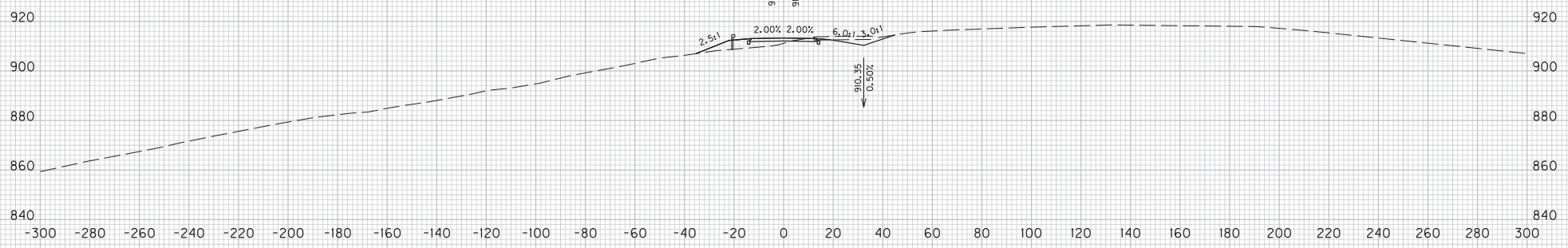
COUNTY OF	ITEM NO.	SHEET NO.
BRACKEN	6-8311.00	X30

STA. 138+02.93 - END NORMAL CROWN - BEGIN SUPERELEVATION TRANSITION



138+00
NOT ALONG ENTRANCE CENTERLINE

RT. STA. 137+83 END SPL. DITCH @ 0.50%
BEGIN 15' ENTRANCE PIPE @ 1.39% ELEV. 910.51

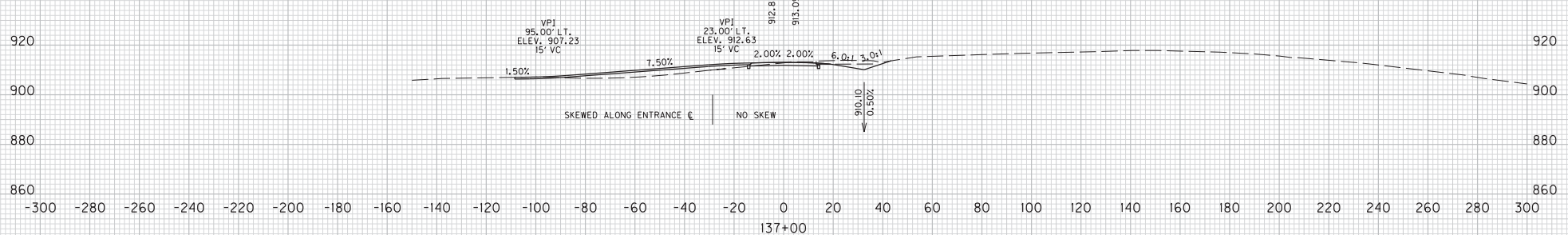


137+50

VPI
95.00' LT.
ELEV. 907.23
15' VC

VPI
23.00' LT.
ELEV. 912.63
15' VC

SKewed ALONG ENTRANCE @ NO SKEW



137+00

SCALE: 1" = 20' HORIZONTAL
1" = 20' VERTICAL

KY 1159
STA. 137+00 TO STA. 138+00
CROSS SECTIONS

FILE NAME: J:\17282A - KY 1159\PDF FILES\12-04-13 FINAL INSPECTION PLANS\CROSS SECTIONS\CROSS SECTIONS.DGN
 USER: Ricalm
 DATE PLOTTED: December 3, 2013
 E-SHEET NAME:
 MicroStation v8.11.7.443

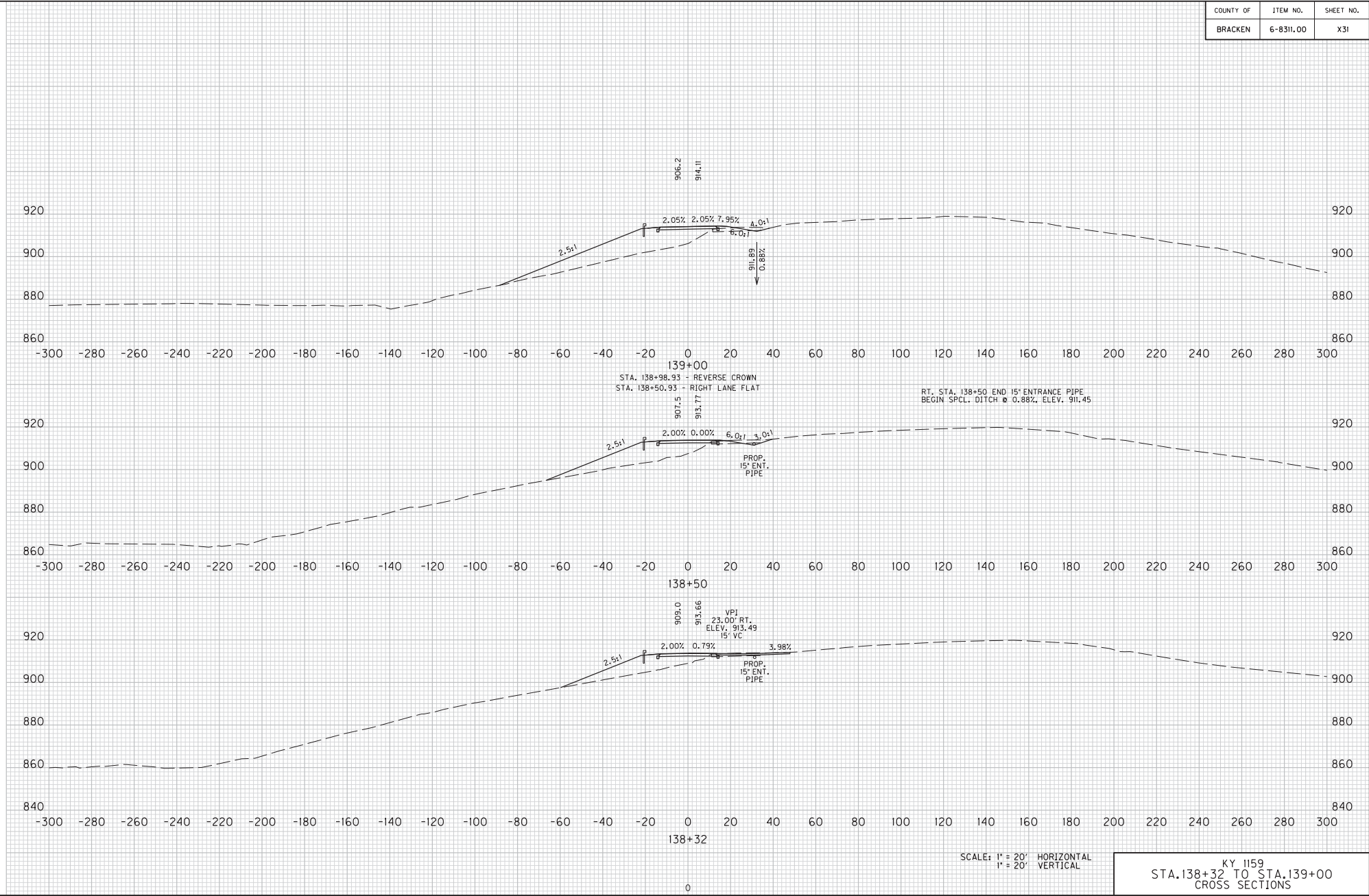
COUNTY OF	ITEM NO.	SHEET NO.
BRACKEN	6-8311.00	X31

FILE NAME: J:\173282A - KY 1159\PDF FILES\12-04-13 FINAL INSPECTION PLANS\CROSS SECTIONS\CROSS SECTIONS2.DGN

USER: RiccaM
DATE PLOTTED: December 3, 2013

E-SHEET NAME:

MicroStation v8.11.7.443

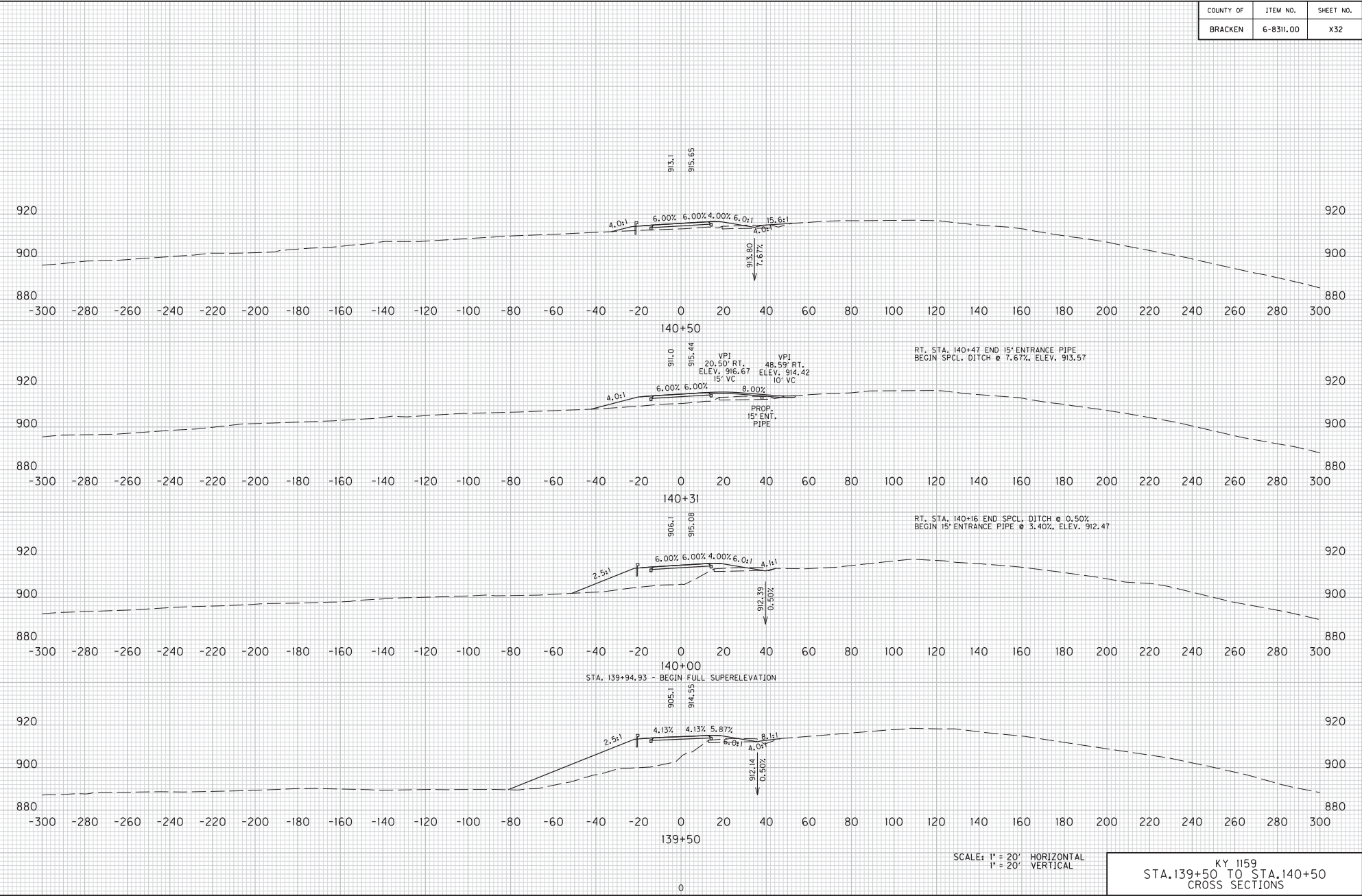


SCALE: 1" = 20' HORIZONTAL
1" = 20' VERTICAL

KY 1159
STA. 138+32 TO STA. 139+00
CROSS SECTIONS

COUNTY OF	ITEM NO.	SHEET NO.
BRACKEN	6-8311.00	X32

FILE NAME: J:\173282A - KY 1159\PDF FILES\12-04-13 FINAL INSPECTION PLANS\CROSS SECTIONS\CROSS SECTIONS2.DGN
 USER: Ricard
 DATE PLOTTED: December 3, 2013
 E-SHEET NAME:
 MicroStation v8.11.7.443



SCALE: 1" = 20' HORIZONTAL
 1" = 20' VERTICAL

KY 1159
 STA. 139+50 TO STA. 140+50
 CROSS SECTIONS

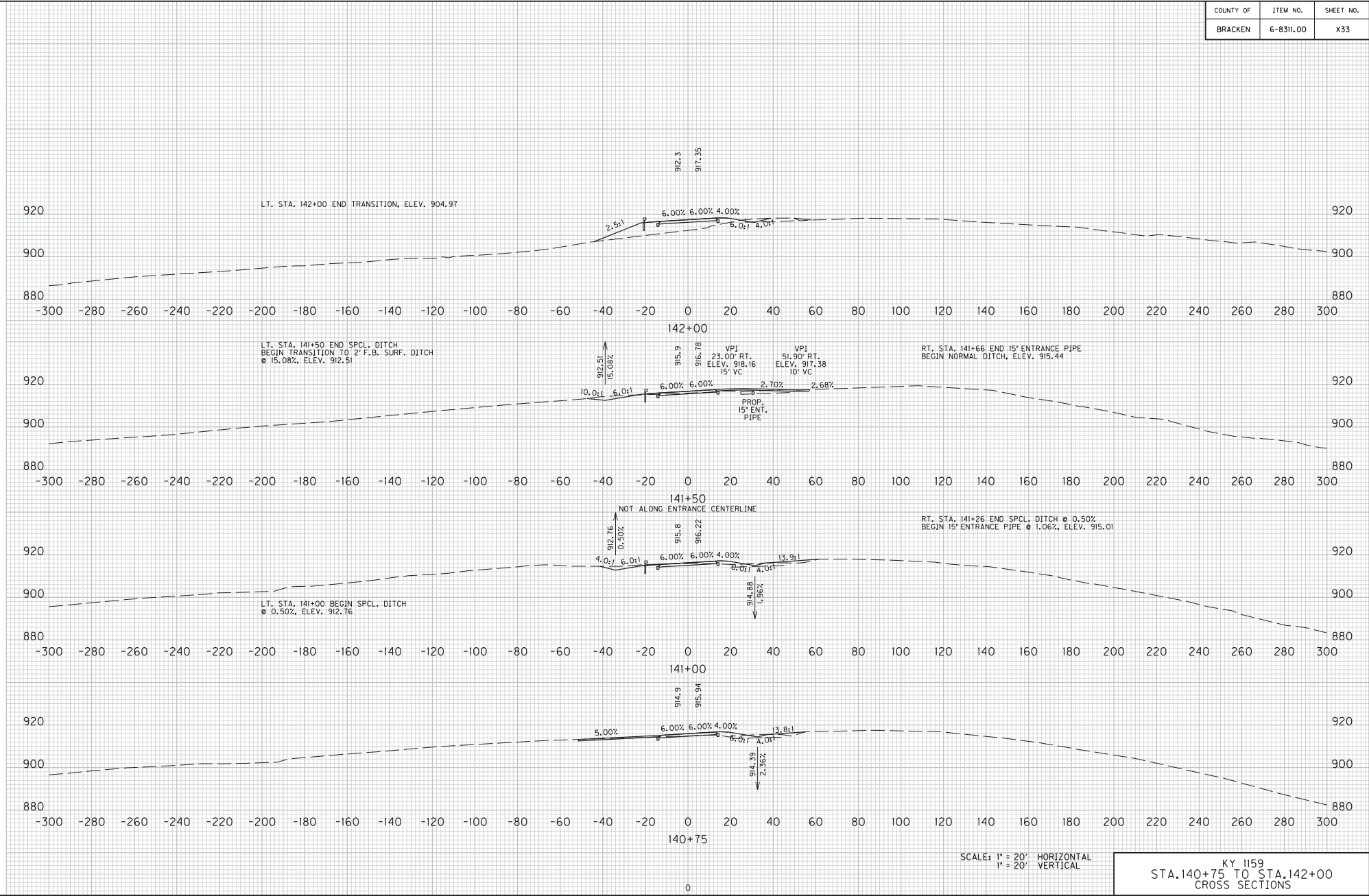
COUNTY OF	ITEM NO.	SHEET NO.
BRACKEN	6-8311.00	X33

FILE NAME: J:\17282A - KY 1159\PDF FILES\12-04-13 FINAL INSPECTION PLANS\CROSS SECTIONS\CROSS SECTIONS.DGN

USER: Ricard
DATE PLOTTED: December 3, 2013

E-SHEET NAME:

MicroStation v8.11.7.443

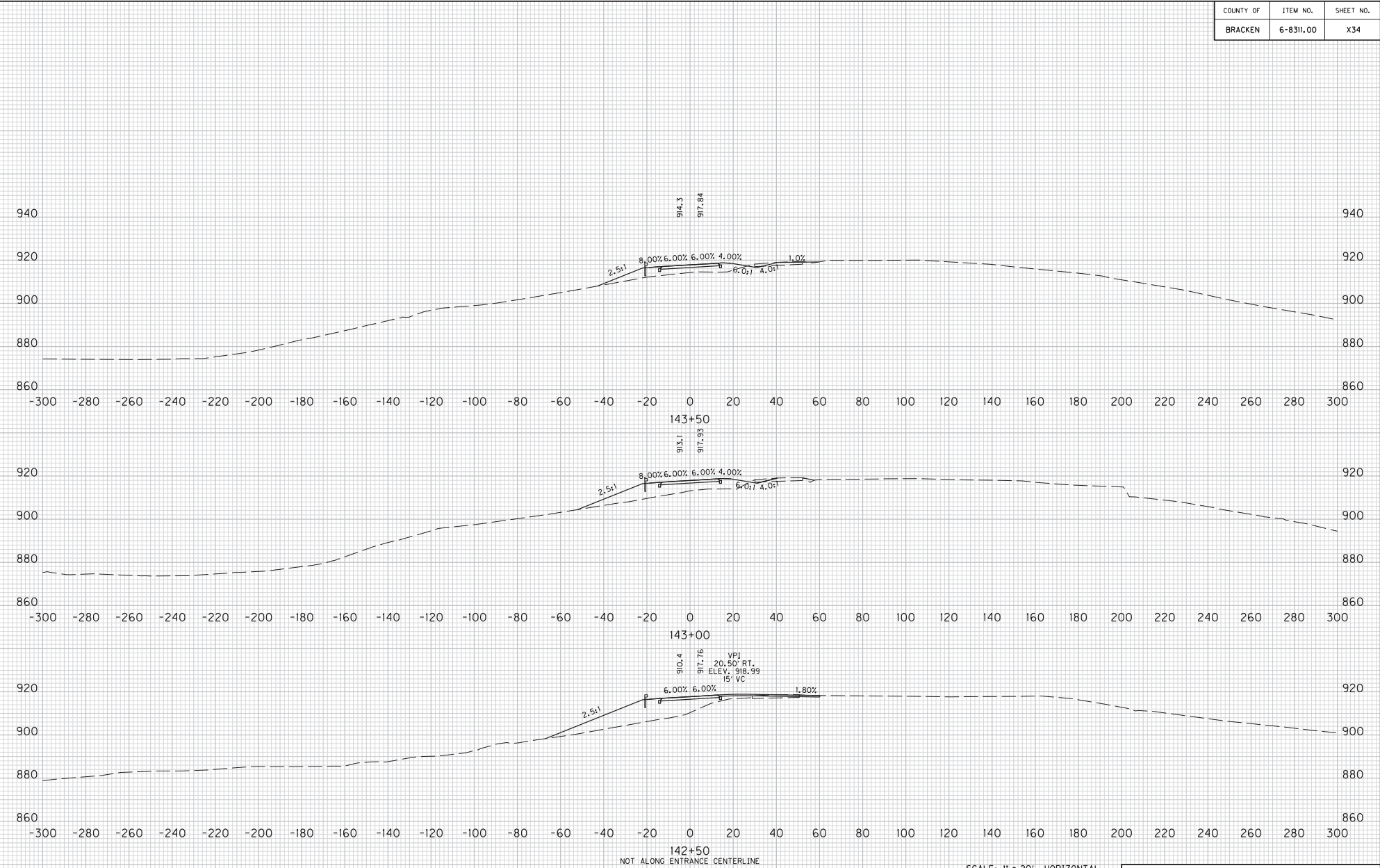


SCALE: 1" = 20' HORIZONTAL
1" = 20' VERTICAL

KY 1159
STA. 140+75 TO STA. 142+00
CROSS SECTIONS

COUNTY OF	ITEM NO.	SHEET NO.
BRACKEN	6-8311.00	X34

FILE NAME: J:\17282A - KY 1159\VDPE FILES\12-04-13 FINAL INSPECTION PLANS\CROSS SECTIONS\CROSS SECTIONS.DGN
 USER: RiccaM
 DATE PLOTTED: December 3, 2013
 E-SHEET NAME:
 MicroStation v8.11.7.443



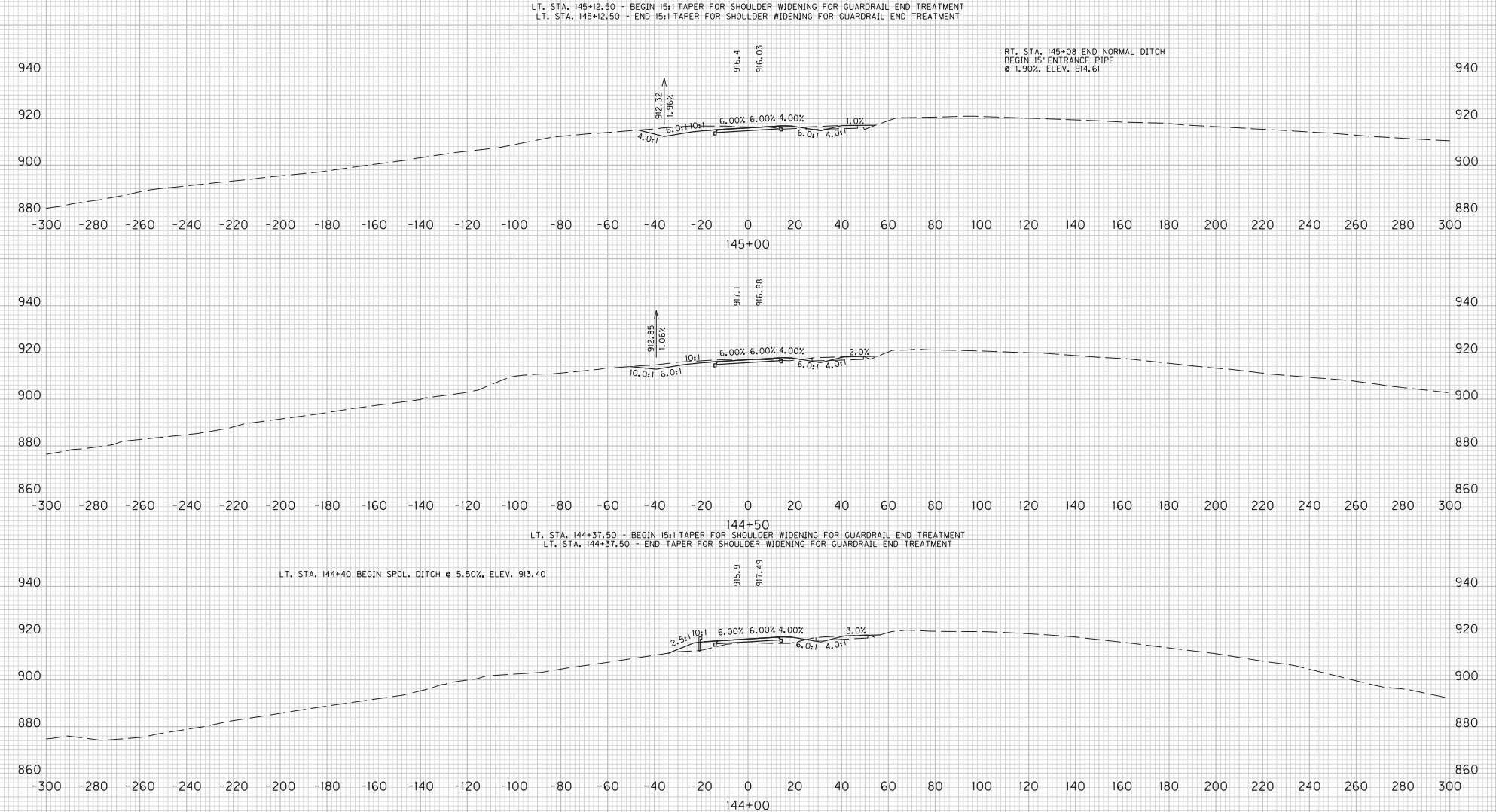
142+50
NOT ALONG ENTRANCE CENTERLINE

SCALE: 1" = 20' HORIZONTAL
1" = 20' VERTICAL

KY 1159
STA. 142+50 TO STA. 143+50
CROSS SECTIONS

COUNTY OF	ITEM NO.	SHEET NO.
BRACKEN	6-8311.00	X35

FILE NAME: J:\173282A - KY 1159\PDF FILES\12-04-13 FINAL INSPECTION PLANS\CROSS SECTIONS\CROSS SECTIONS.DGN
 USER: RiccaM
 DATE PLOTTED: December 3, 2013
 E-SHEET NAME:
 MicroStation v8.11.7.443

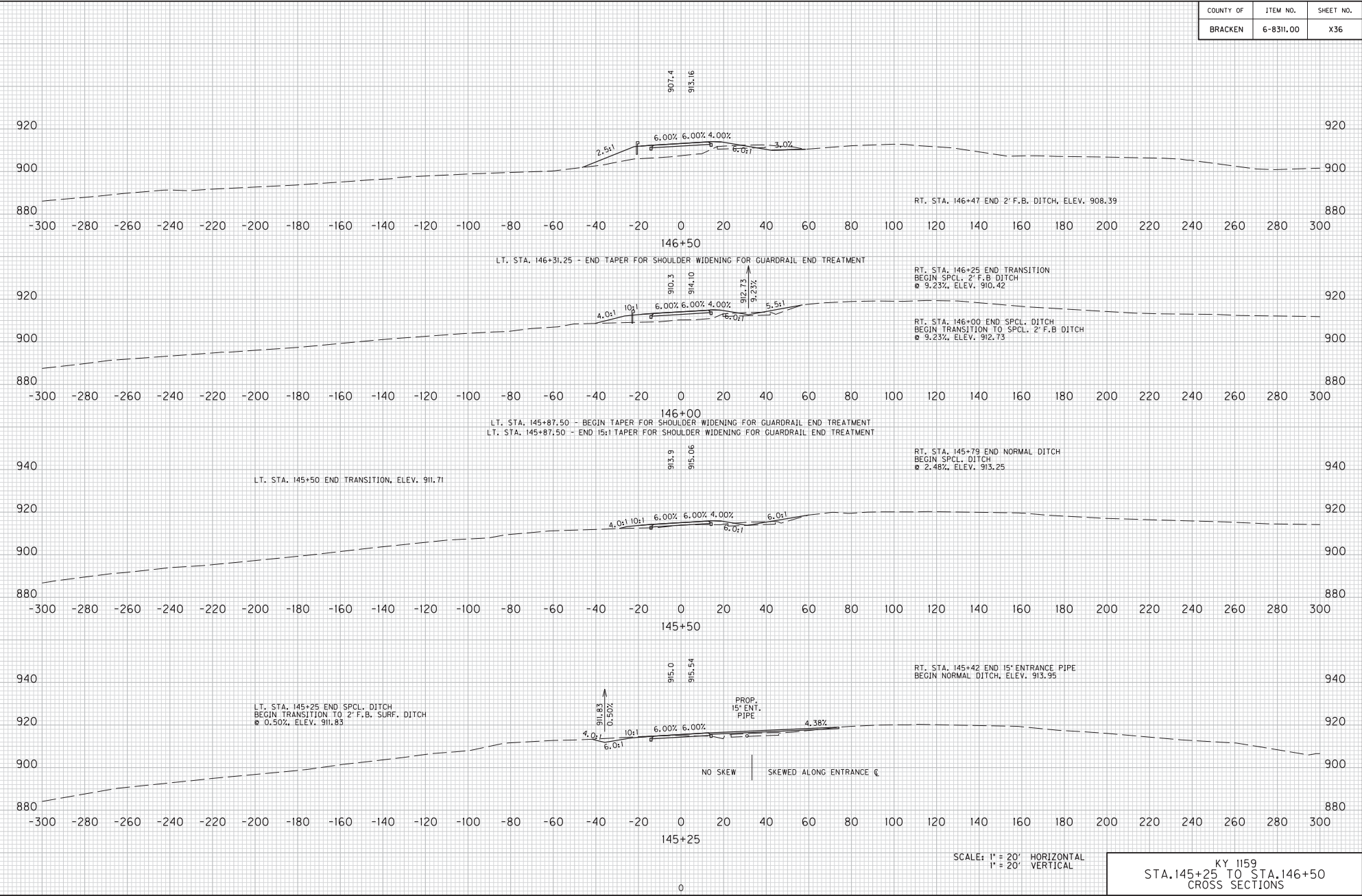


SCALE: 1" = 20' HORIZONTAL
 1" = 20' VERTICAL

KY 1159
 STA. 144+00 TO STA. 145+00
 CROSS SECTIONS

COUNTY OF	ITEM NO.	SHEET NO.
BRACKEN	6-8311.00	X36

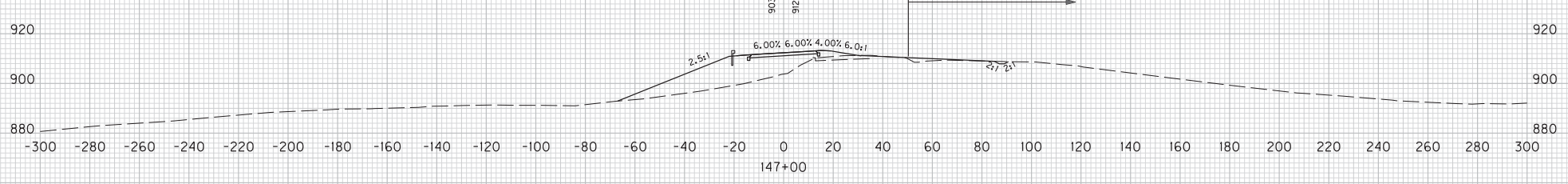
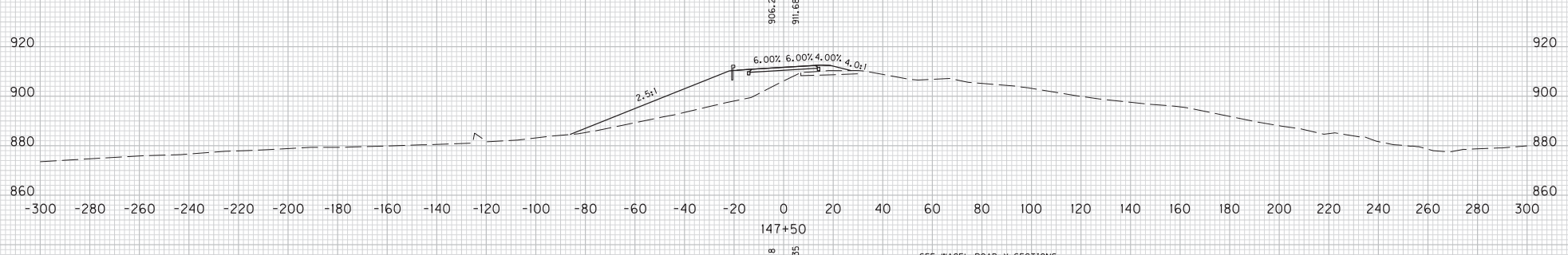
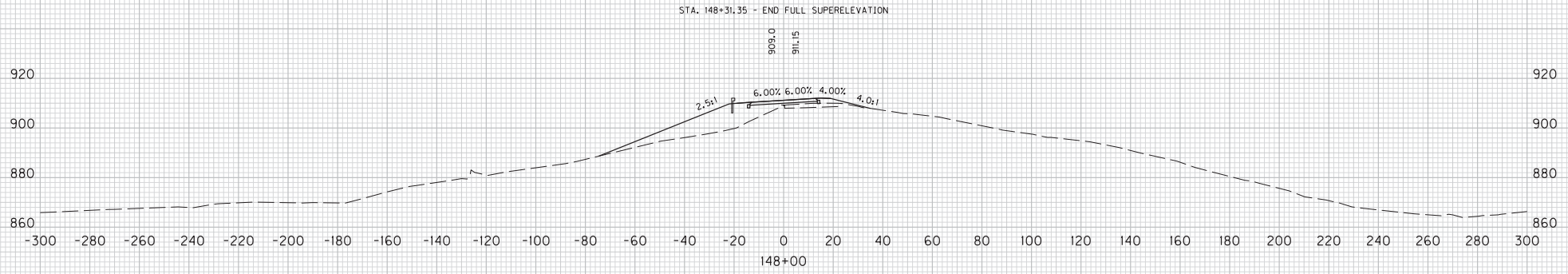
FILE NAME: J:\173282A - KY 1159\VDPE FILES\12-04-13 FINAL INSPECTION PLANS\CROSS SECTIONS\CROSS SECTIONS.DGN
 USER: RiccaM
 DATE PLOTTED: December 3, 2013
 E-SHEET NAME:
 MicroStation v8.11.7.443



SCALE: 1" = 20' HORIZONTAL
 1" = 20' VERTICAL

KY 1159
 STA. 145+25 TO STA. 146+50
 CROSS SECTIONS

COUNTY OF	ITEM NO.	SHEET NO.
BRACKEN	6-8311.00	X37



SCALE: 1" = 20' HORIZONTAL
1" = 20' VERTICAL

KY 1159
STA. 146+73 TO STA. 148+00
CROSS SECTIONS

FILE NAME: J:\175282A - KY 1159\PDF FILES\12-04-13 FINAL INSPECTION PLANS\CROSS SECTIONS\CROSS SECTIONS.DGN

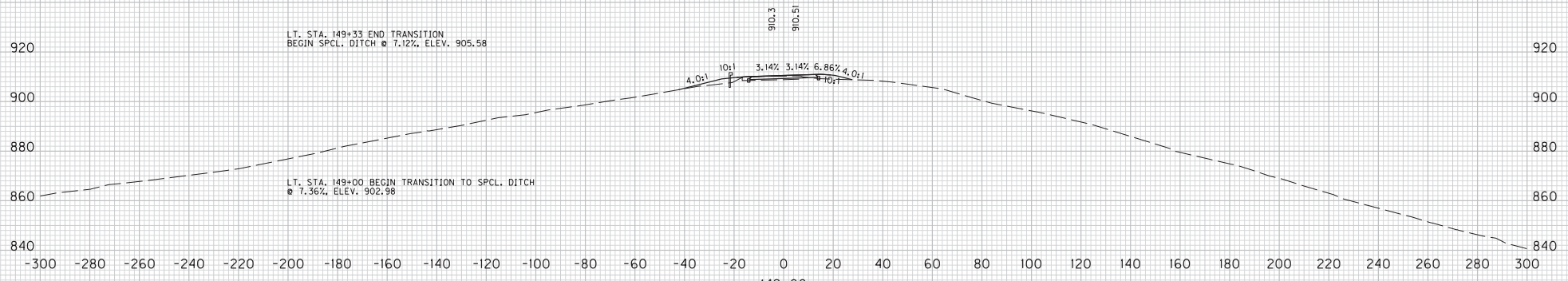
USER: Ricard
DATE PLOTTED: December 3, 2013

E-SHEET NAME:

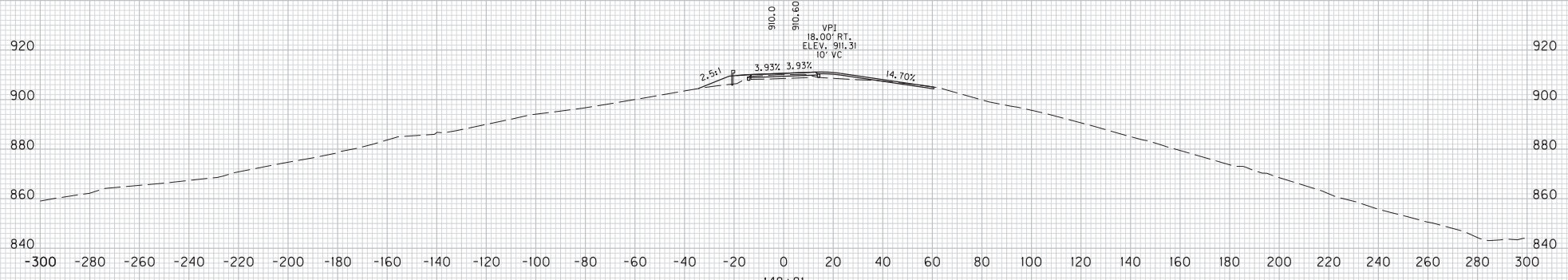
MicroStation v8.11.7.443

COUNTY OF	ITEM NO.	SHEET NO.
BRACKEN	6-8311.00	X38

LT. STA. 149+22.50 - BEGIN 15:1 TAPER FOR SHOULDER WIDENING FOR GUARDRAIL END TREATMENT
 LT. STA. 149+22.50 - END TAPER FOR SHOULDER WIDENING FOR GUARDRAIL END TREATMENT

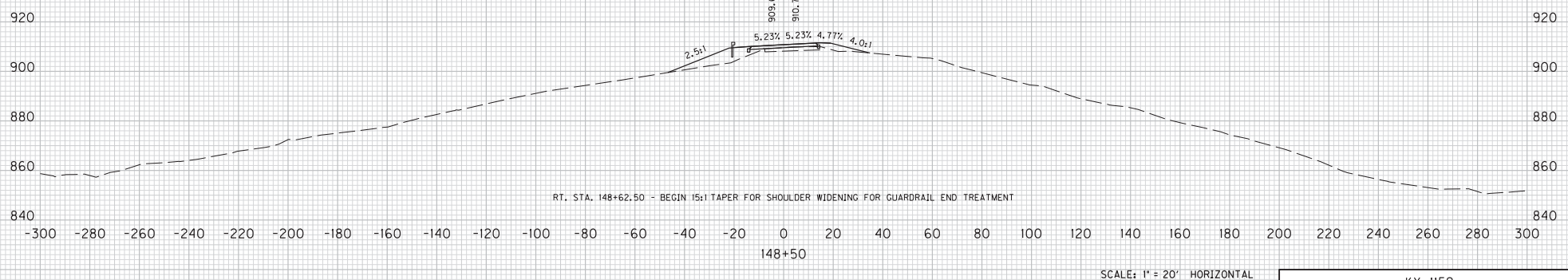


149+00



148+81

LT. STA. 148+78.75 - BEGIN TAPER FOR SHOULDER WIDENING FOR GUARDRAIL END TREATMENT



RT. STA. 148+62.50 - BEGIN 15:1 TAPER FOR SHOULDER WIDENING FOR GUARDRAIL END TREATMENT

148+50

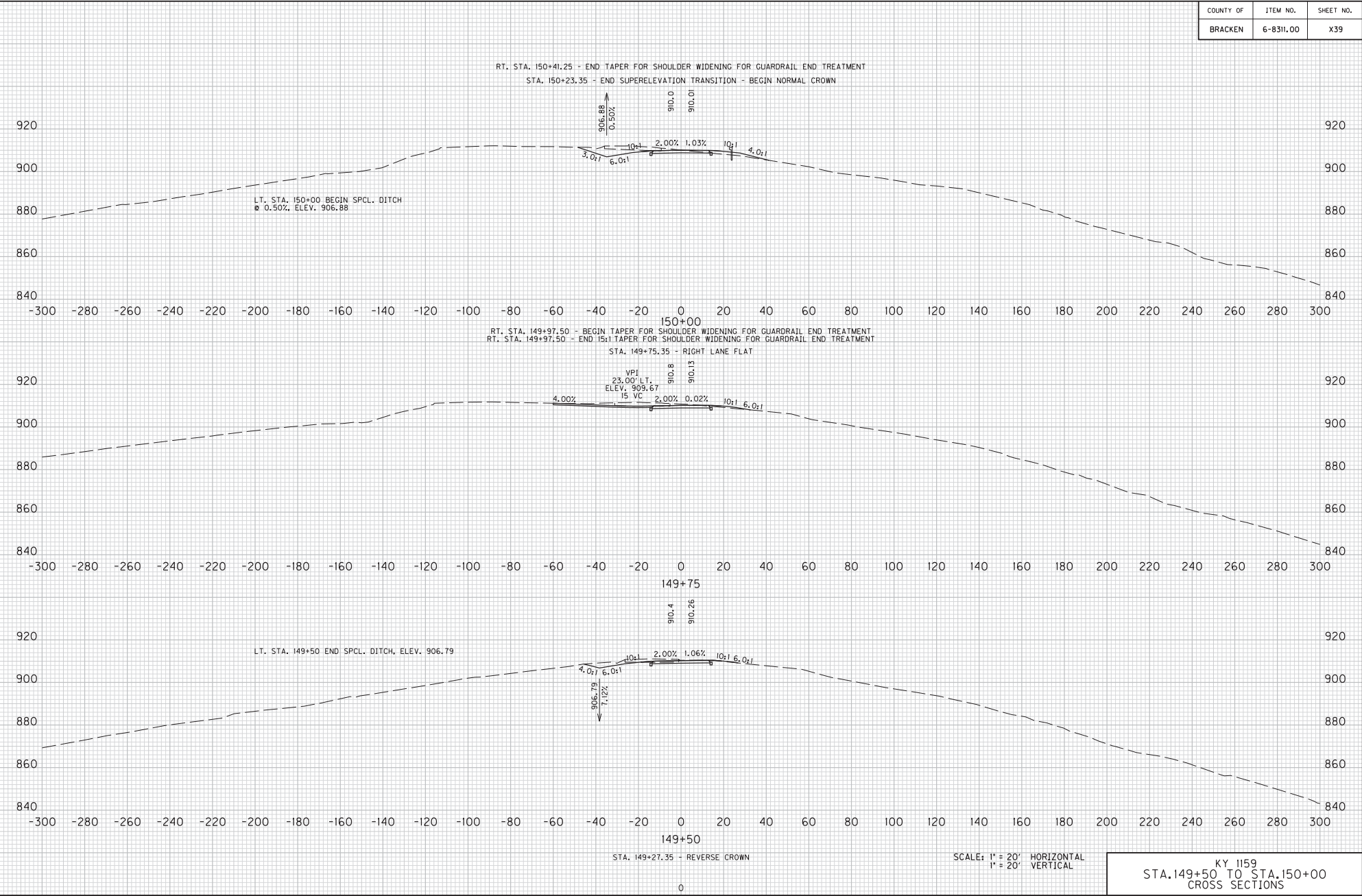
SCALE: 1" = 20' HORIZONTAL
 1" = 20' VERTICAL

KY 1159
 STA. 148+50 TO STA. 149+00
 CROSS SECTIONS

FILE NAME: J:\175282A - KY 1159\PDF FILES\12-04-13 FINAL INSPECTION PLANS\CROSS SECTIONS\CROSS SECTIONS.DGN
 USER: RiccaM
 DATE PLOTTED: December 3, 2013
 E-SHEET NAME:
 MicroStation v8.11.7.443

COUNTY OF	ITEM NO.	SHEET NO.
BRACKEN	6-8311.00	X39


FILE NAME: J:\173282A - KY 1159\PDF FILES\17-04-13 FINAL INSPECTION PLANS\CROSS SECTIONS\CROSS SECTIONS.DGN
 USER: Ricalm
 DATE PLOTTED: December 3, 2013
 E-SHEET NAME:
 MicroStation v8.11.7.443



KY 1159
 STA. 149+50 TO STA. 150+00
 CROSS SECTIONS

COUNTY OF	ITEM NO.	SHEET NO.
BRACKEN	6-8311.00	X40

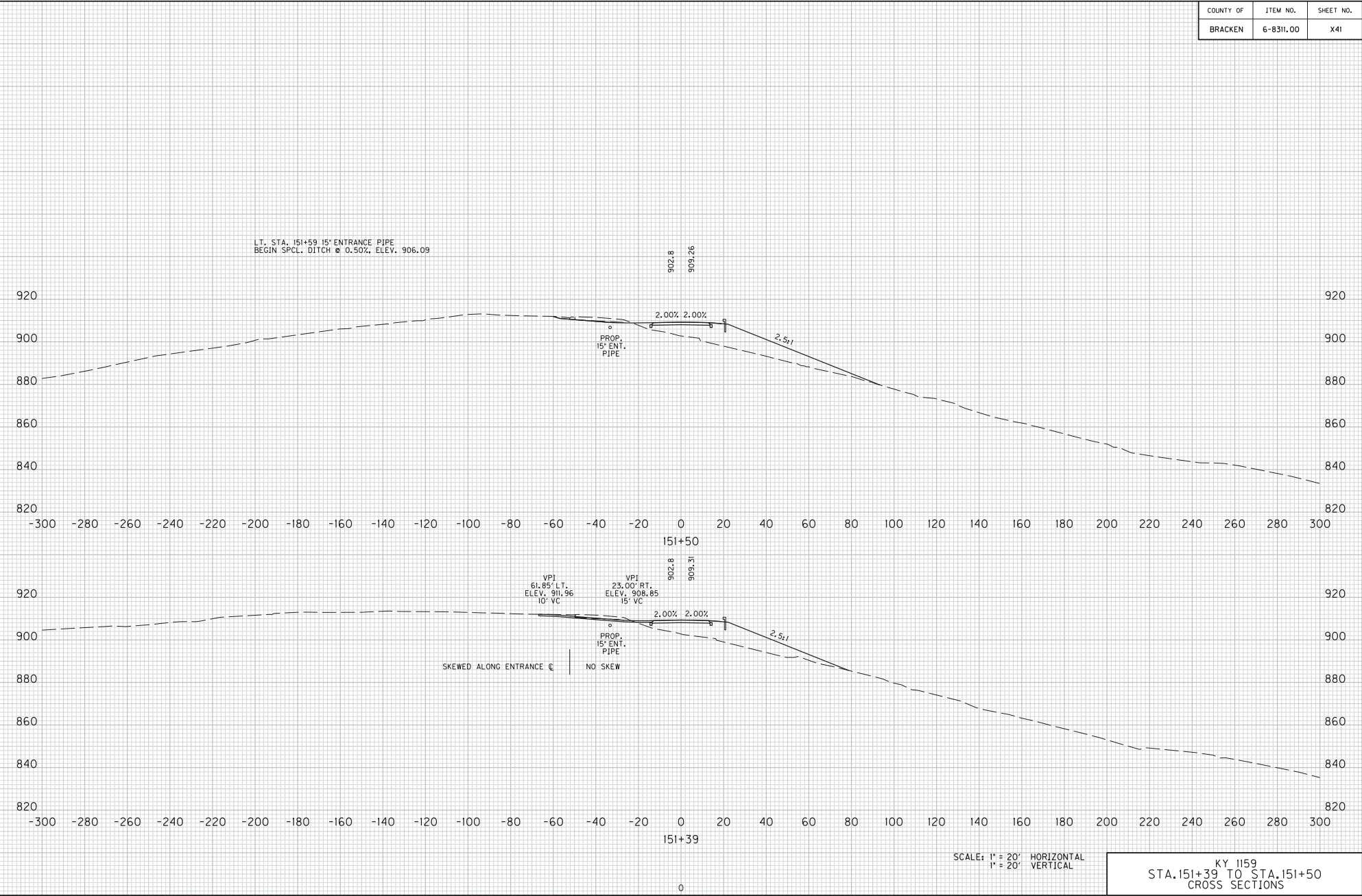
FILE NAME: J:\173282A - KY 1159\PDF FILES\12-04-13 FINAL INSPECTION PLANS\CROSS SECTIONS\CROSS SECTIONS2.DGN
 USER: RiccaM
 DATE PLOTTED: December 3, 2013
 E-SHEET NAME:
 MicroStation v8.11.7.443



KY 1159
 STA. 150+50 TO STA. 151+00
 CROSS SECTIONS

COUNTY OF	ITEM NO.	SHEET NO.
BRACKEN	6-8311.00	X41

FILE NAME: J:\173282A - KY 1159\PDF FILES\12-04-13 FINAL INSPECTION PLANS\CROSS SECTIONS\CROSS SECTIONS2.DGN
 USER: RiccaM
 DATE PLOTTED: December 3, 2013
 E-SHEET NAME:
 MicroStation v8.11.7.443



KY 1159
 STA. 151+39 TO STA. 151+50
 CROSS SECTIONS

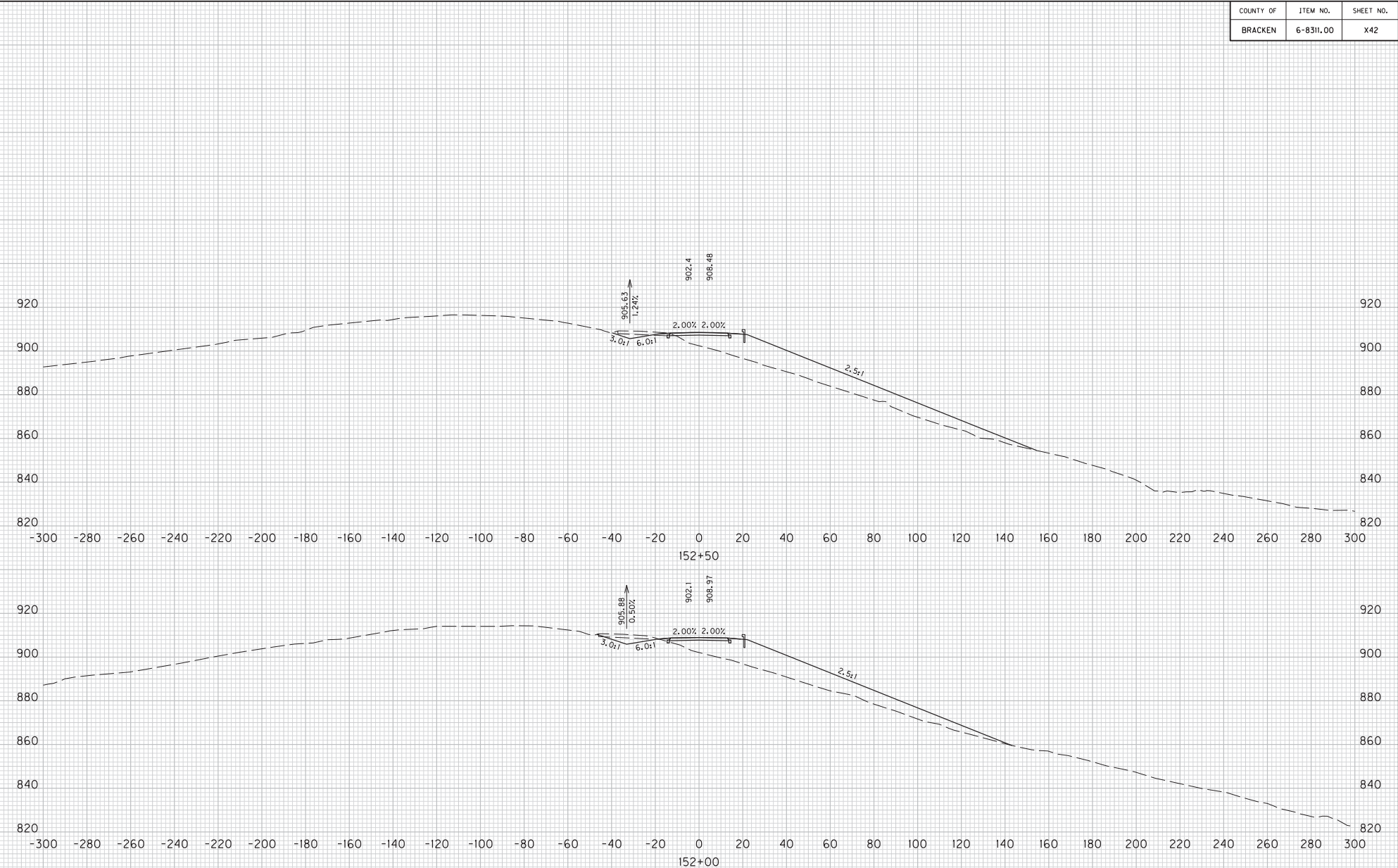
COUNTY OF	ITEM NO.	SHEET NO.
BRACKEN	6-8311.00	X42

FILE NAME: J:\173282A - KY 1159\PDF FILES\17-04-13 FINAL INSPECTION PLANS\CROSS SECTIONS\CROSS SECTIONS2.DGN

USER: Ricard
DATE PLOTTED: December 3, 2013

E-SHEET NAME:

MicroStation v8.11.7.443

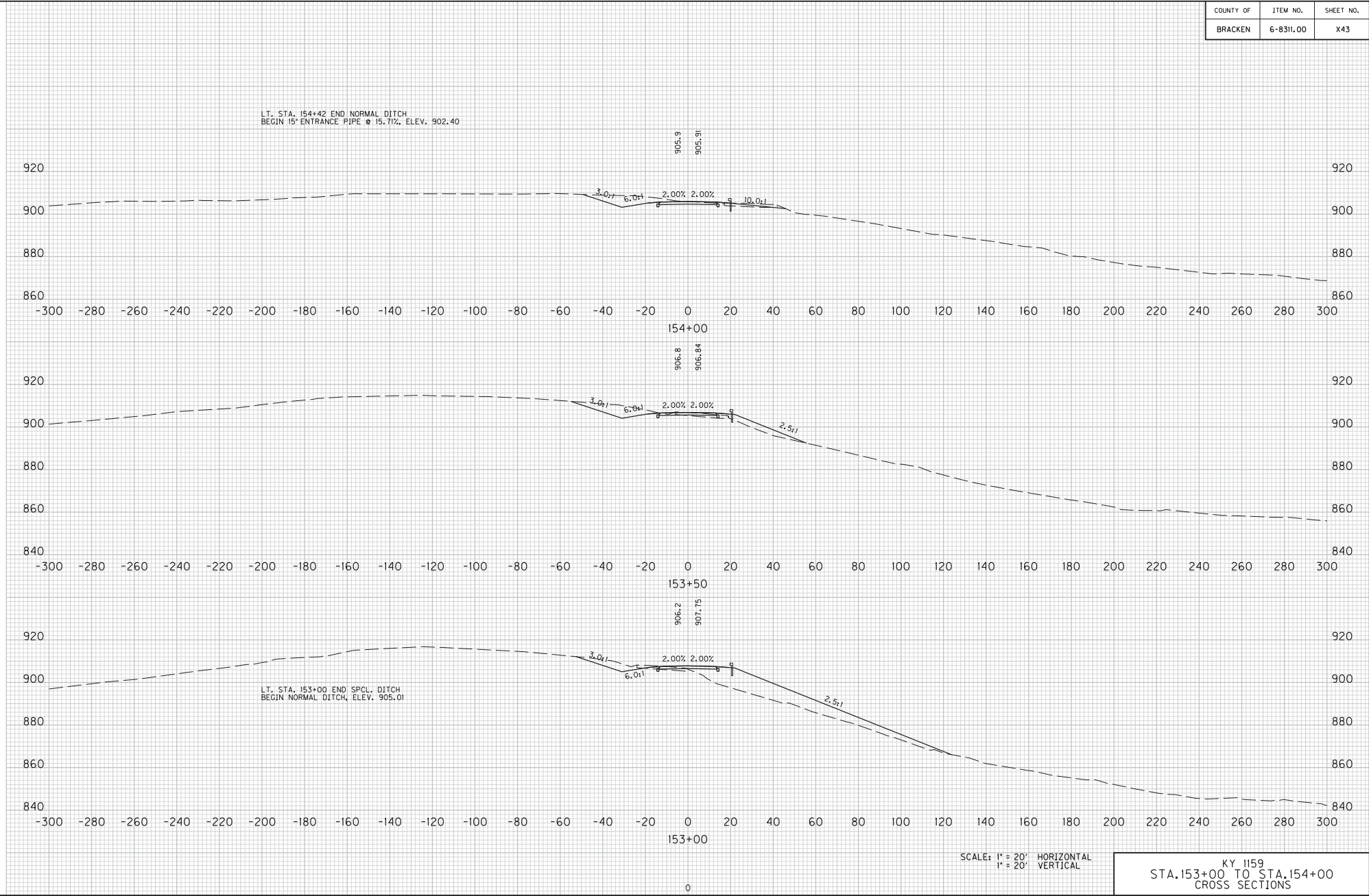


SCALE: 1" = 20' HORIZONTAL
1" = 20' VERTICAL

KY 1159
STA. 152+00 TO STA. 152+50
CROSS SECTIONS

COUNTY OF	ITEM NO.	SHEET NO.
BRACKEN	6-8311.00	X43

FILE NAME: J:\173282A - KY 1159\PDF FILES\12-04-13 FINAL INSPECTION PLANS\CROSS SECTIONS\CROSS SECTIONS.DGN
 USER: RiccaM
 DATE PLOTTED: December 3, 2013
 E-SHEET NAME:
 MicroStation v8.11.7.443



KY 1159
 STA. 153+00 TO STA. 154+00
 CROSS SECTIONS

COUNTY OF	ITEM NO.	SHEET NO.
BRACKEN	6-8311.00	X44

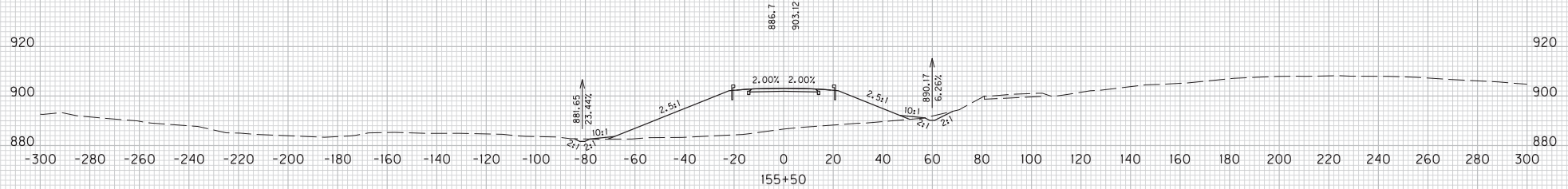
FILE NAME: J:\173282A - KY 1159\PDF FILES\12-04-13 FINAL INSPECTION PLANS\CROSS SECTIONS\CROSS SECTIONS2.DGN

USER: Ricard
DATE PLOTTED: December 3, 2013

E-SHEET NAME:

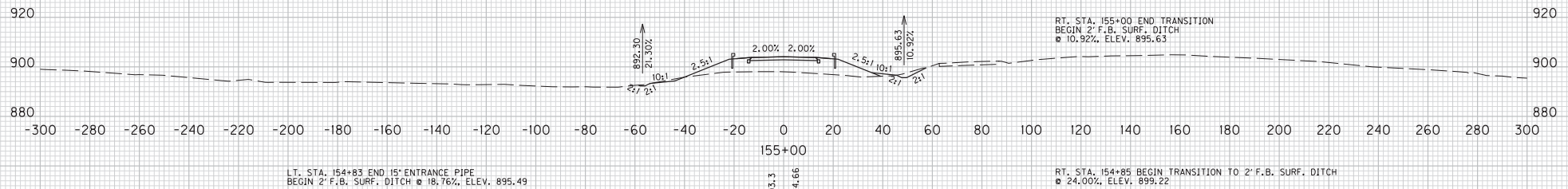
MicroStation v8.11.7.443

STA. 155+61.91 - END NORMAL CROWN - BEGIN SUPERELEVATION TRANSITION



155+50

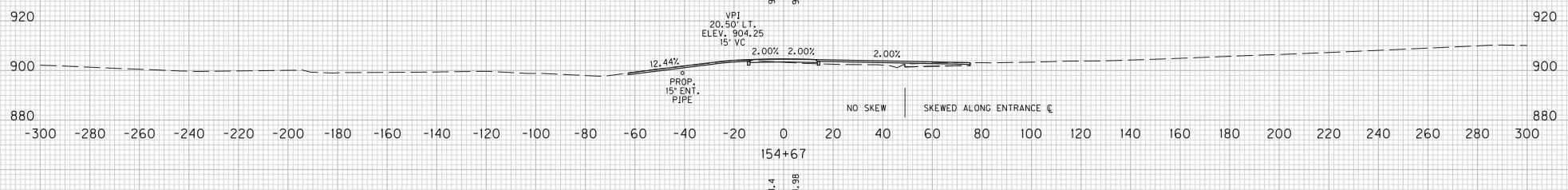
RT. STA. 155+00 END TRANSITION
BEGIN 2' F.B. SURF. DITCH
@ 10.92%, ELEV. 895.63



155+00

LT. STA. 154+83 END 15' ENTRANCE PIPE
BEGIN 2' F.B. SURF. DITCH @ 18.76%, ELEV. 895.49

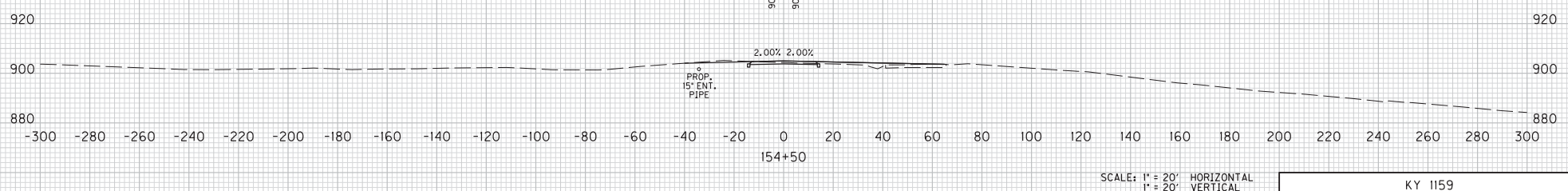
RT. STA. 154+85 BEGIN TRANSITION TO 2' F.B. SURF. DITCH
@ 24.00%, ELEV. 899.22



154+67

PROP. 15' ENT. PIPE

NO SKEW | SKEWED ALONG ENTRANCE @



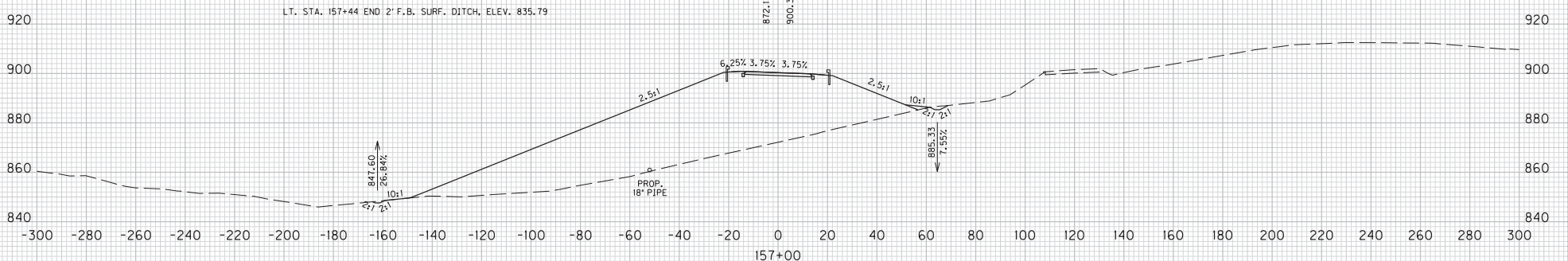
154+50

PROP. 15' ENT. PIPE

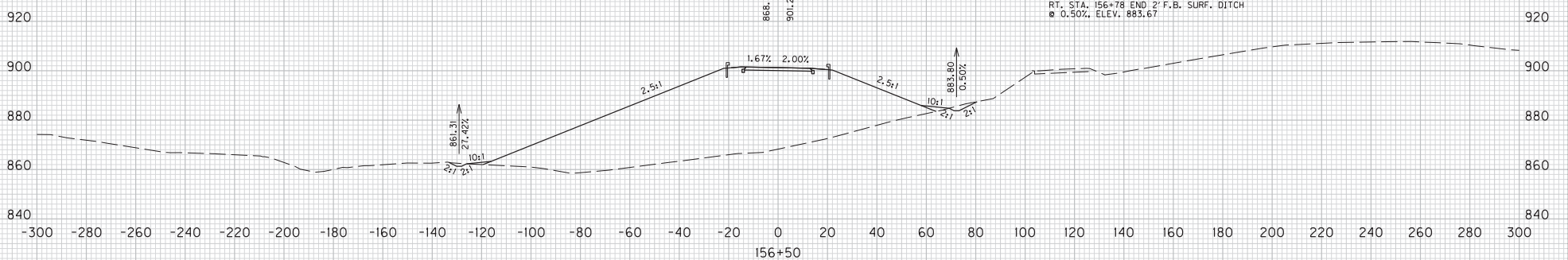
SCALE: 1" = 20' HORIZONTAL
1" = 20' VERTICAL

KY 1159
STA. 154+50 TO STA. 155+50
CROSS SECTIONS

COUNTY OF	ITEM NO.	SHEET NO.
BRACKEN	6-8311.00	X45

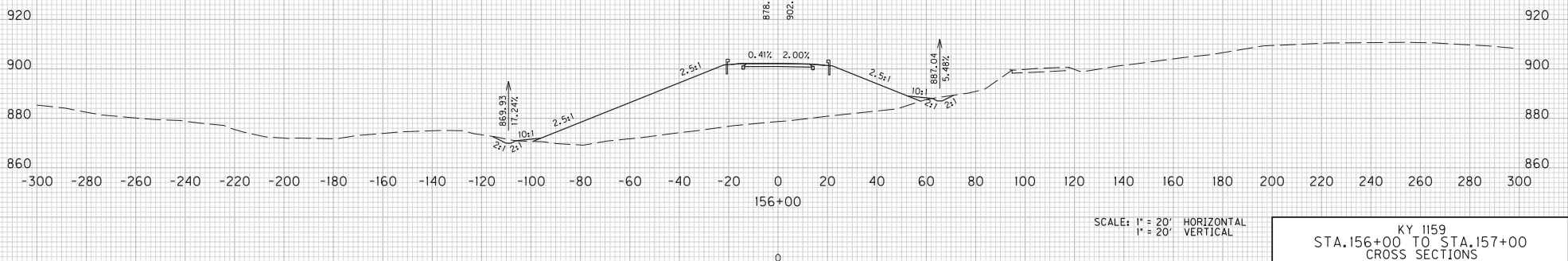


STA. 156+57.91 - REVERSE CROWN



RT. STA. 156+78 BEGIN 2' F.B. SURF. DITCH
@ 7.55%, ELEV. 883.67
RT. STA. 156+78 END 2' F.B. SURF. DITCH
@ 0.50%, ELEV. 883.67

STA. 156+09.91 - LEFT LANE FLAT



SCALE: 1" = 20' HORIZONTAL
1" = 20' VERTICAL

KY 1159
STA. 156+00 TO STA. 157+00
CROSS SECTIONS

FILE NAME: J:\173282A - KY 1159\PDF FILES\12-04-13 FINAL INSPECTION PLANS\CROSS SECTIONS\CROSS SECTIONS2.DGN
 USER: RiccaM
 DATE PLOTTED: December 3, 2013
 E-SHEET NAME:
 MicroStation v8.11.7.443

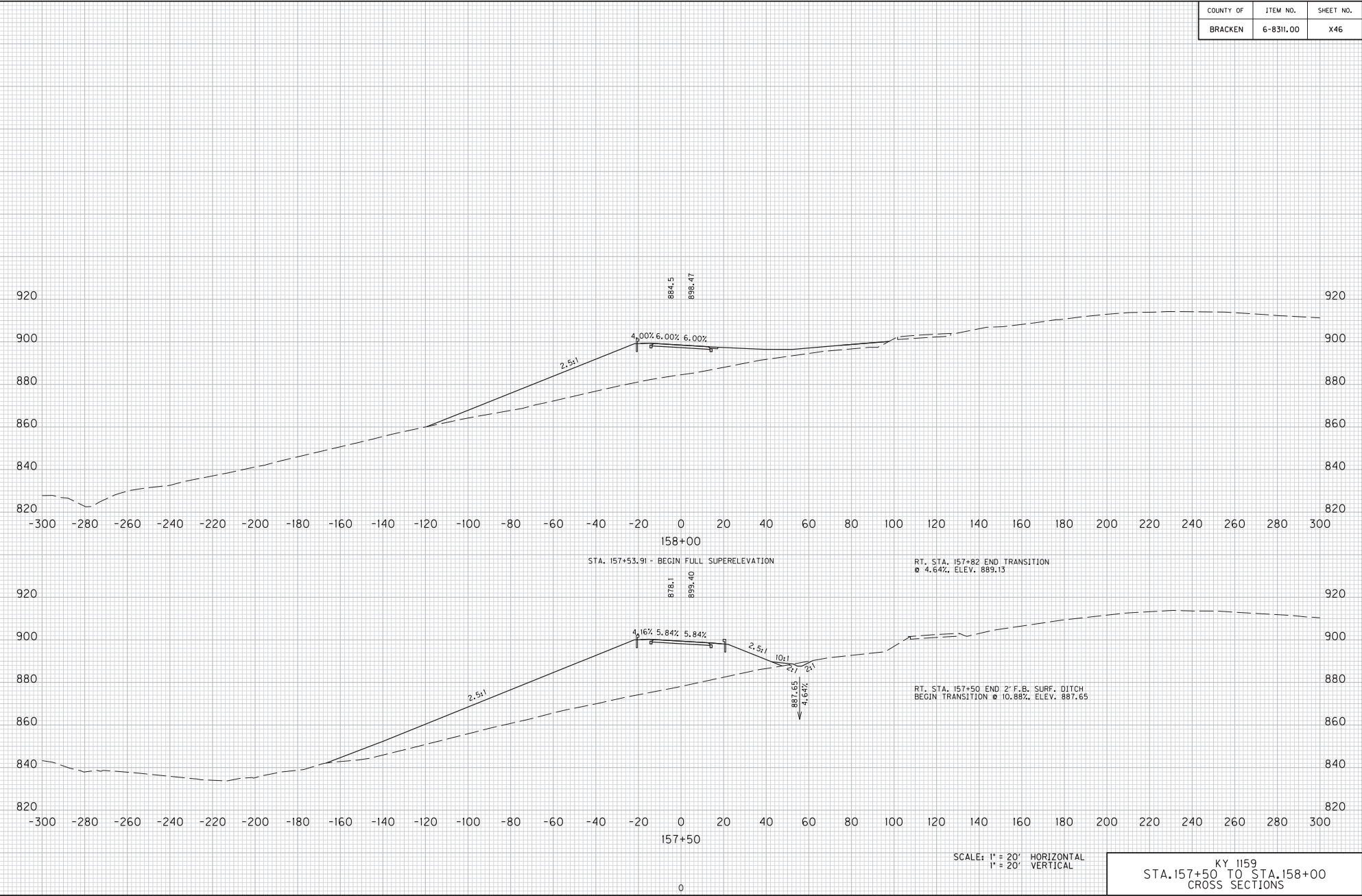
COUNTY OF	ITEM NO.	SHEET NO.
BRACKEN	6-8311.00	X46

FILE NAME: J:\173282A - KY 1159\PDF FILES\17-04-13 FINAL INSPECTION PLANS\CROSS SECTIONS\CROSS SECTIONS2.DGN

USER: Ricard
DATE PLOTTED: December 3, 2013

E-SHEET NAME:

MicroStation v8.11.7.443



SCALE: 1" = 20' HORIZONTAL
1" = 20' VERTICAL

KY 1159
STA. 157+50 TO STA. 158+00
CROSS SECTIONS

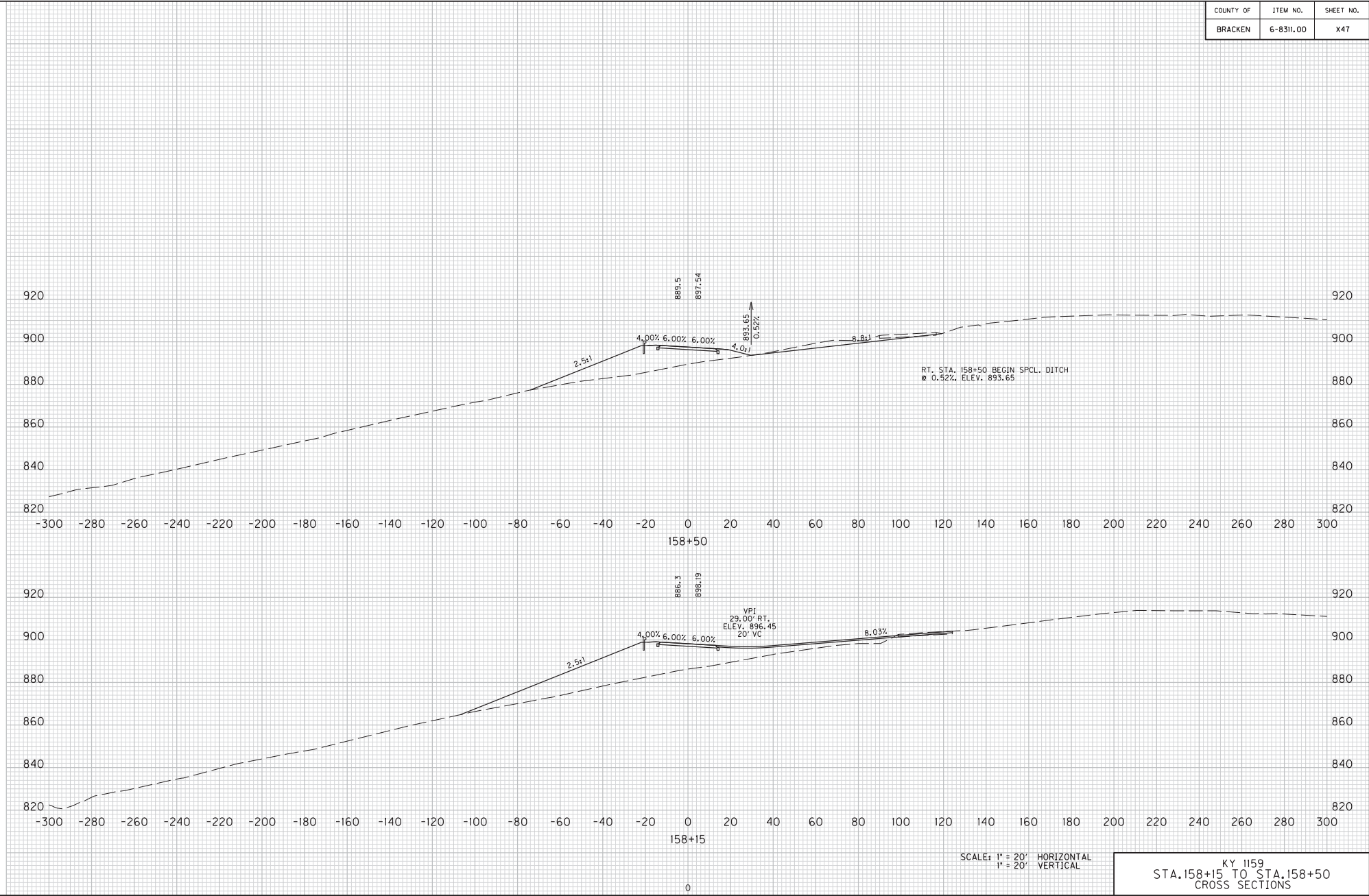
COUNTY OF	ITEM NO.	SHEET NO.
BRACKEN	6-8311.00	X47

FILE NAME: J:\173282A - KY 1159\PDF FILES\12-04-13 FINAL INSPECTION PLANS\CROSS SECTIONS\CROSS SECTIONS.DGN

USER: Ricard
DATE PLOTTED: December 3, 2013

E-SHEET NAME:

MicroStation v8.11.7.443

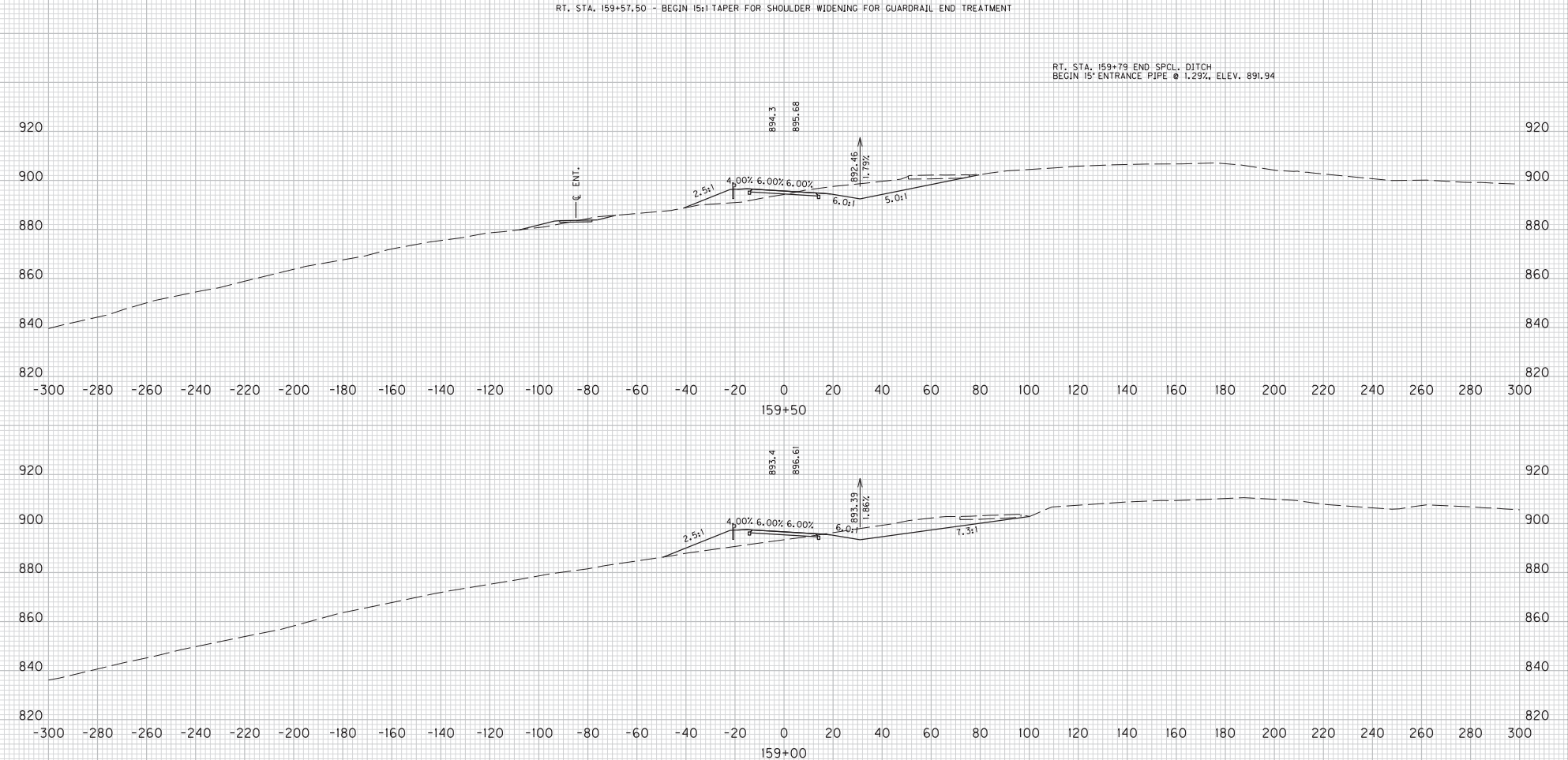


SCALE: 1" = 20' HORIZONTAL
1" = 20' VERTICAL

KY 1159
STA. 158+15 TO STA. 158+50
CROSS SECTIONS

COUNTY OF	ITEM NO.	SHEET NO.
BRACKEN	6-8311.00	X48

FILE NAME: J:\173282A - KY 1159\PDF FILES\17-04-13 FINAL INSPECTION PLANS\CROSS SECTIONS\CROSS SECTIONS2.DGN
 USER: Ricard
 DATE PLOTTED: December 3, 2013
 E-SHEET NAME:
 MicroStation v8.11.443



SCALE: 1" = 20' HORIZONTAL
1" = 20' VERTICAL

KY 1159
STA. 159+00 TO STA. 159+50
CROSS SECTIONS

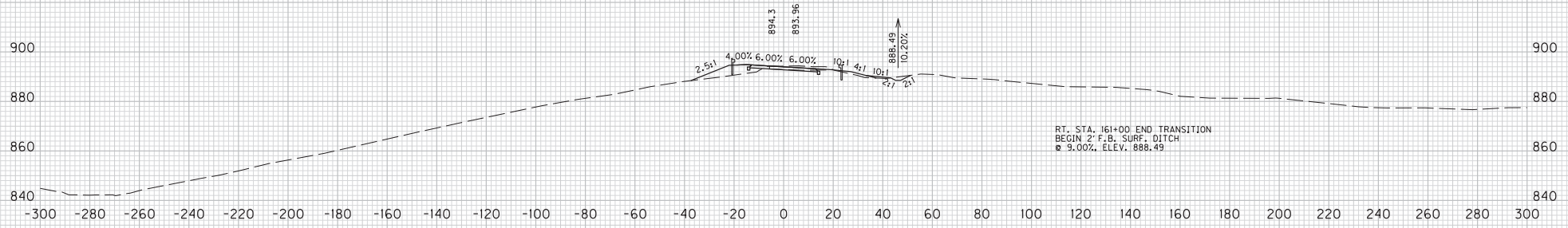
COUNTY OF	ITEM NO.	SHEET NO.
BRACKEN	6-8311.00	X49

FILE NAME: J:\173282A - KY 1159\PDF FILES\17-04-13 FINAL INSPECTION PLANS\CROSS SECTIONS\CROSS SECTIONS.DGN

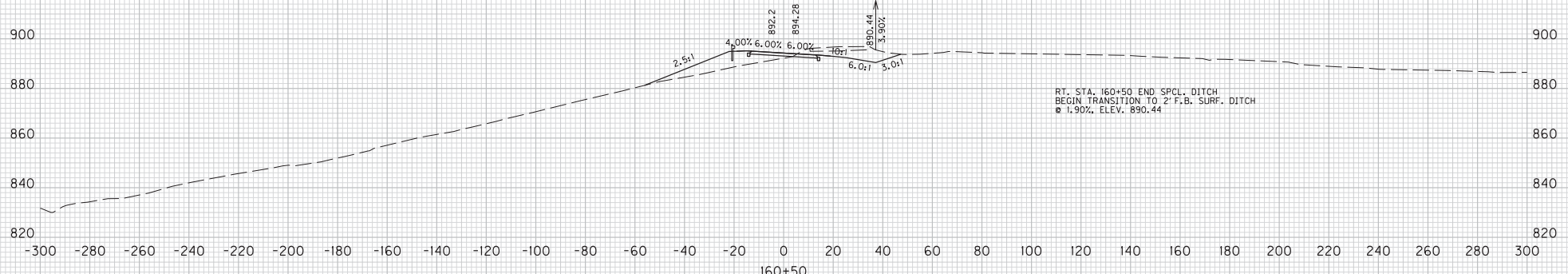
USER: Ricard
DATE PLOTTED: December 3, 2013

E-SHEET NAME:
MicroStation v8.11.7.443

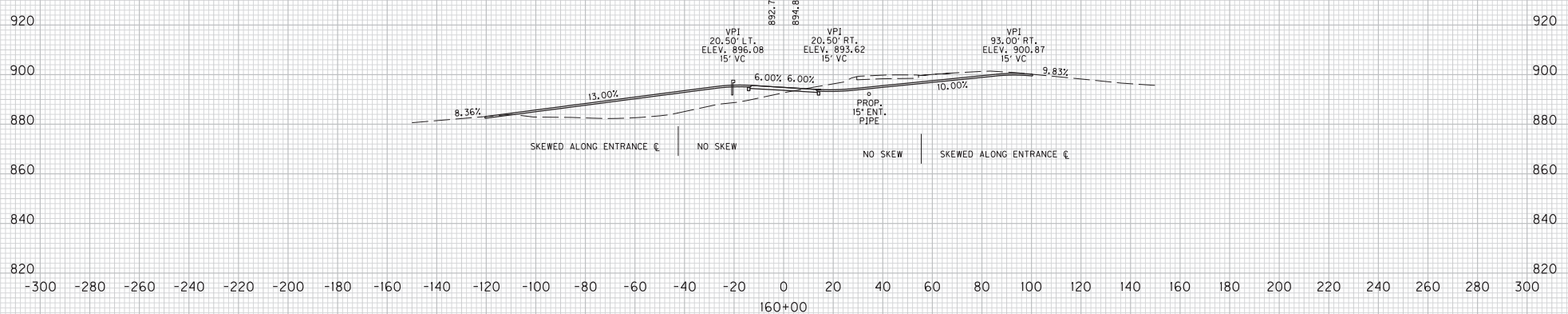
RT. STA. 161+36.25 - END TAPER FOR SHOULDER WIDENING FOR GUARDRAIL END TREATMENT



161+00
RT. STA. 160+92.50 - BEGIN TAPER FOR SHOULDER WIDENING FOR GUARDRAIL END TREATMENT
RT. STA. 160+92.50 - END 15:1 TAPER FOR SHOULDER WIDENING FOR GUARDRAIL END TREATMENT



RT. STA. 160+21' END 15' ENTRANCE PIPE
BEGIN SPCL. DITCH @ 3.34%, ELEV. 891.41

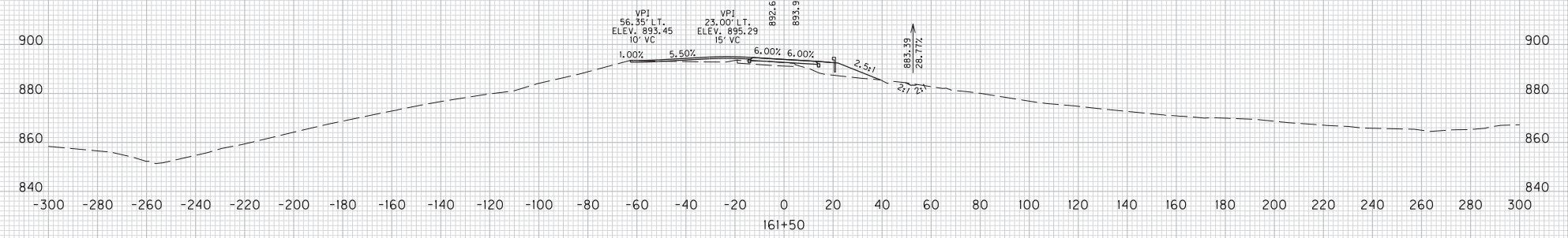
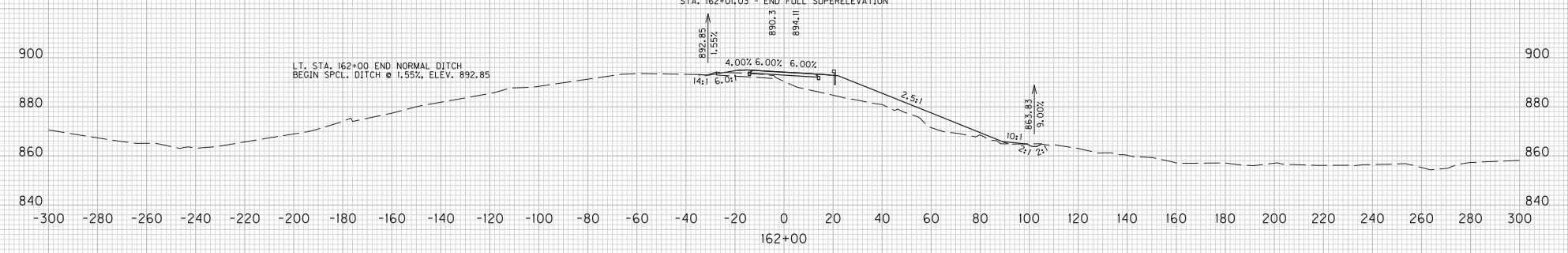
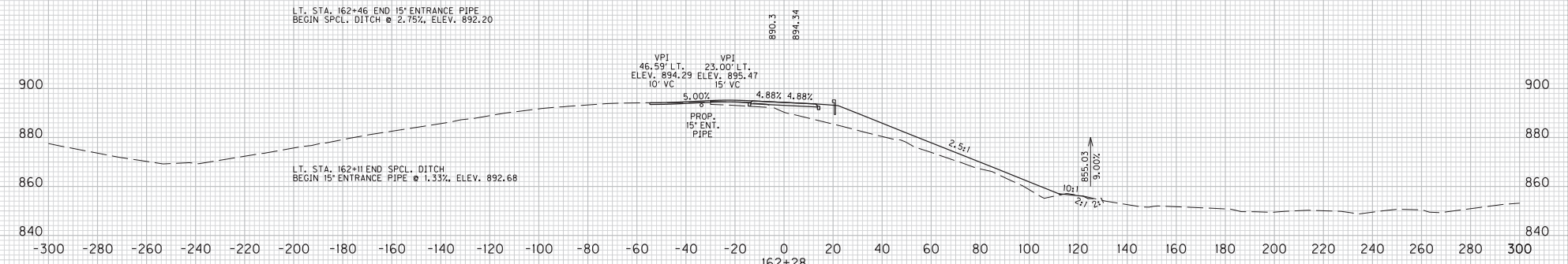


SCALE: 1" = 20' HORIZONTAL
1" = 20' VERTICAL

KY 1159
STA. 160+00 TO STA. 161+00
CROSS SECTIONS

COUNTY OF	ITEM NO.	SHEET NO.
BRACKEN	6-8311.00	X50

FILE NAME: J:\172828A - KY 1159\VDPE FILES\12-04-13 FINAL INSPECTION PLANS\CROSS SECTIONS\CROSS SECTIONS.LGN
 USER: RiccaM
 DATE PLOTTED: December 3, 2013
 E-SHEET NAME:
 MicroStation v8.11.7.443

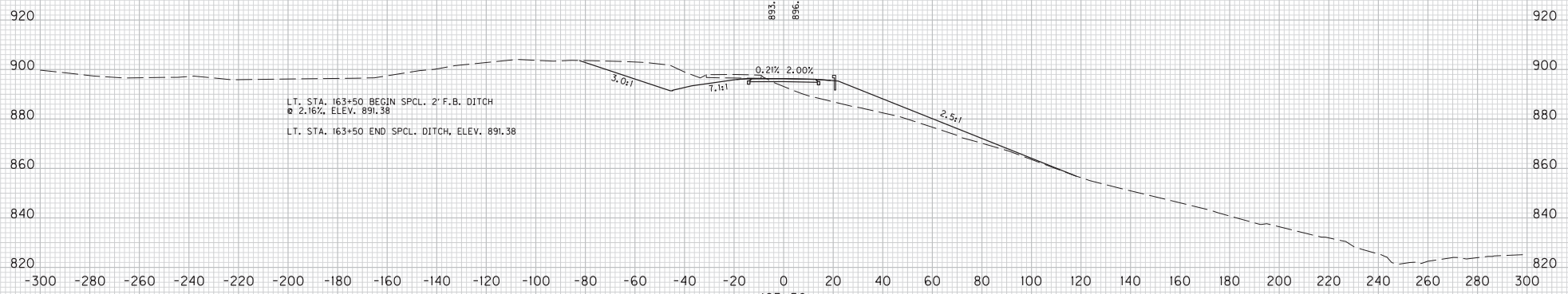


SCALE: 1" = 20' HORIZONTAL
 1" = 20' VERTICAL

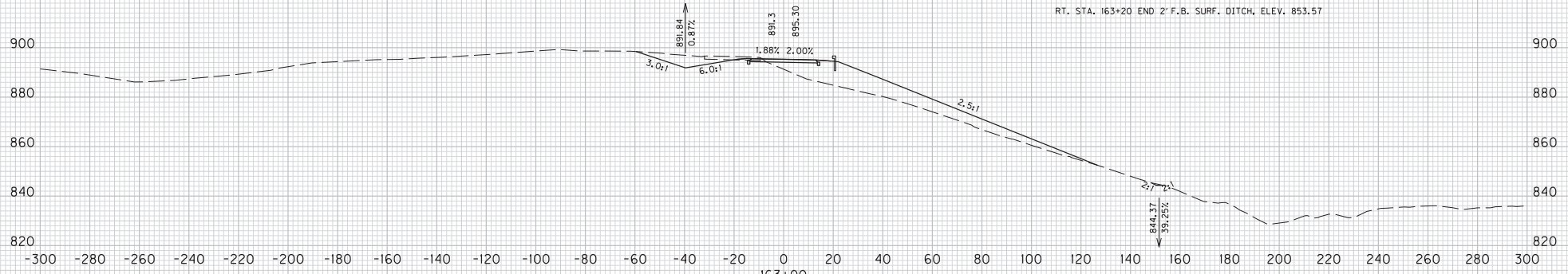
KY 1159
 STA. 161+50 TO STA. 162+28
 CROSS SECTIONS

COUNTY OF	ITEM NO.	SHEET NO.
BRACKEN	6-8311.00	X51

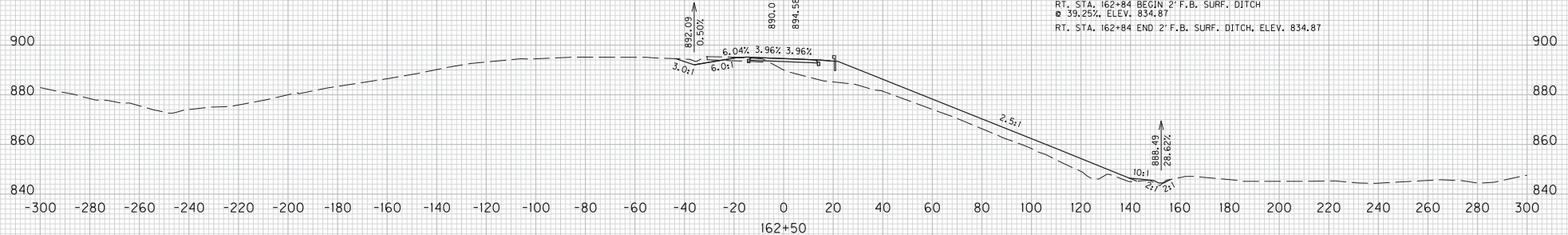
STA. 163+93.03 - END SUPERELEVATION TRANSITION - BEGIN NORMAL CROWN



163+50
 STA. 163+45.03 - LEFT LANE FLAT



163+00
 STA. 162+97.03 - REVERSE CROWN



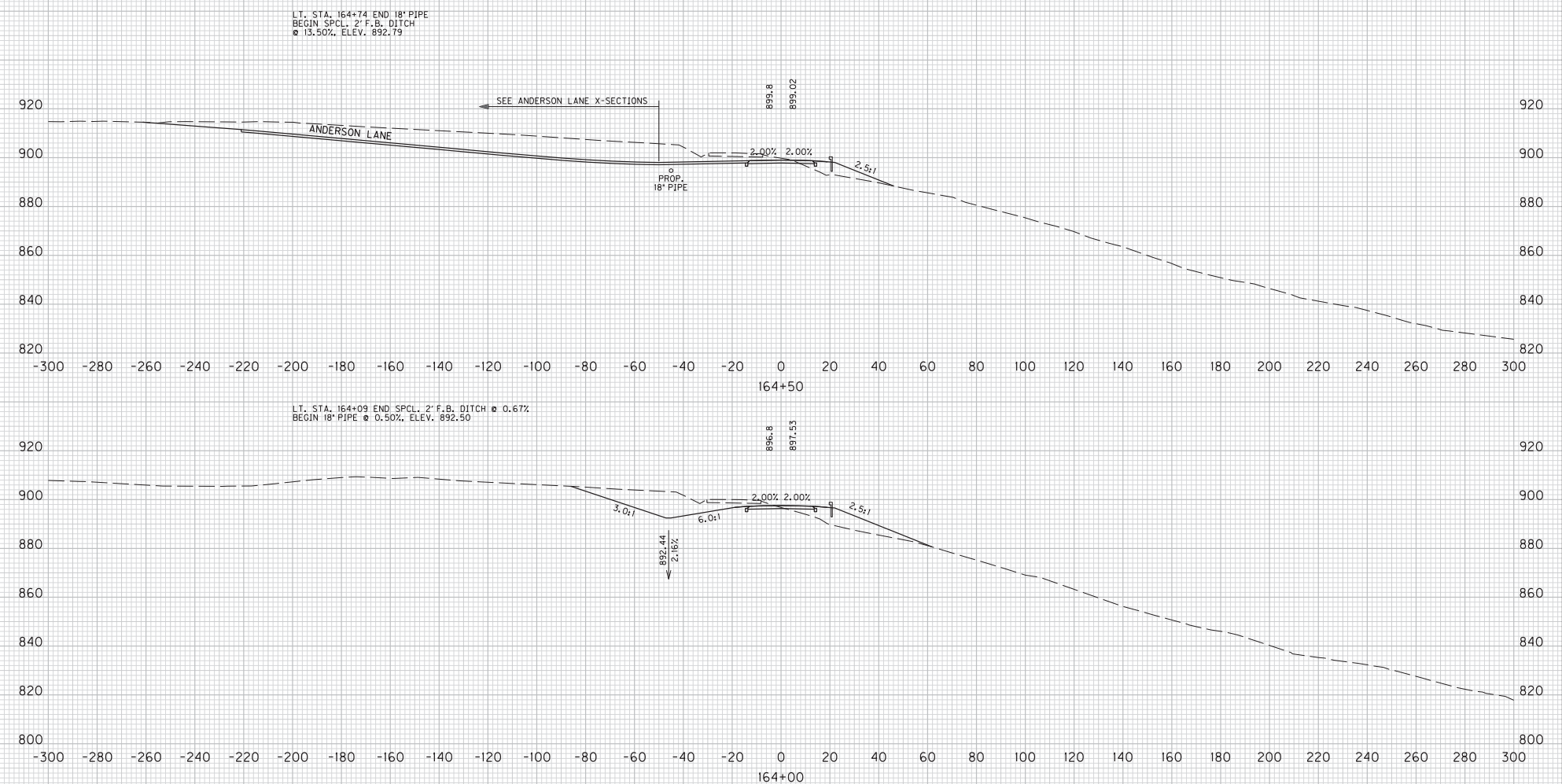
SCALE: 1" = 20' HORIZONTAL
 1" = 20' VERTICAL

KY 1159
 STA. 162+50 TO STA. 163+50
 CROSS SECTIONS

FILE NAME: J:\175282A - KY 1159\PDF FILES\12-04-13 FINAL INSPECTION PLANS\CROSS SECTIONS\CROSS SECTIONS.DGN
 USER: Ricalm
 DATE PLOTTED: December 3, 2013
 E-SHEET NAME:
 MicroStation v8.11.7.443

COUNTY OF	ITEM NO.	SHEET NO.
BRACKEN	6-8311.00	X52

FILE NAME: J:\173282A - KY 1159\PDF FILES\12-04-13 FINAL INSPECTION PLANS\CROSS SECTIONS\CROSS SECTIONS2.DGN
 USER: Ricard
 DATE PLOTTED: December 3, 2013
 E-SHEET NAME:
 MicroStation v8.11.7.443



SCALE: 1" = 20' HORIZONTAL
 1" = 20' VERTICAL

KY 1159
 STA. 164+00 TO STA. 164+50
 CROSS SECTIONS

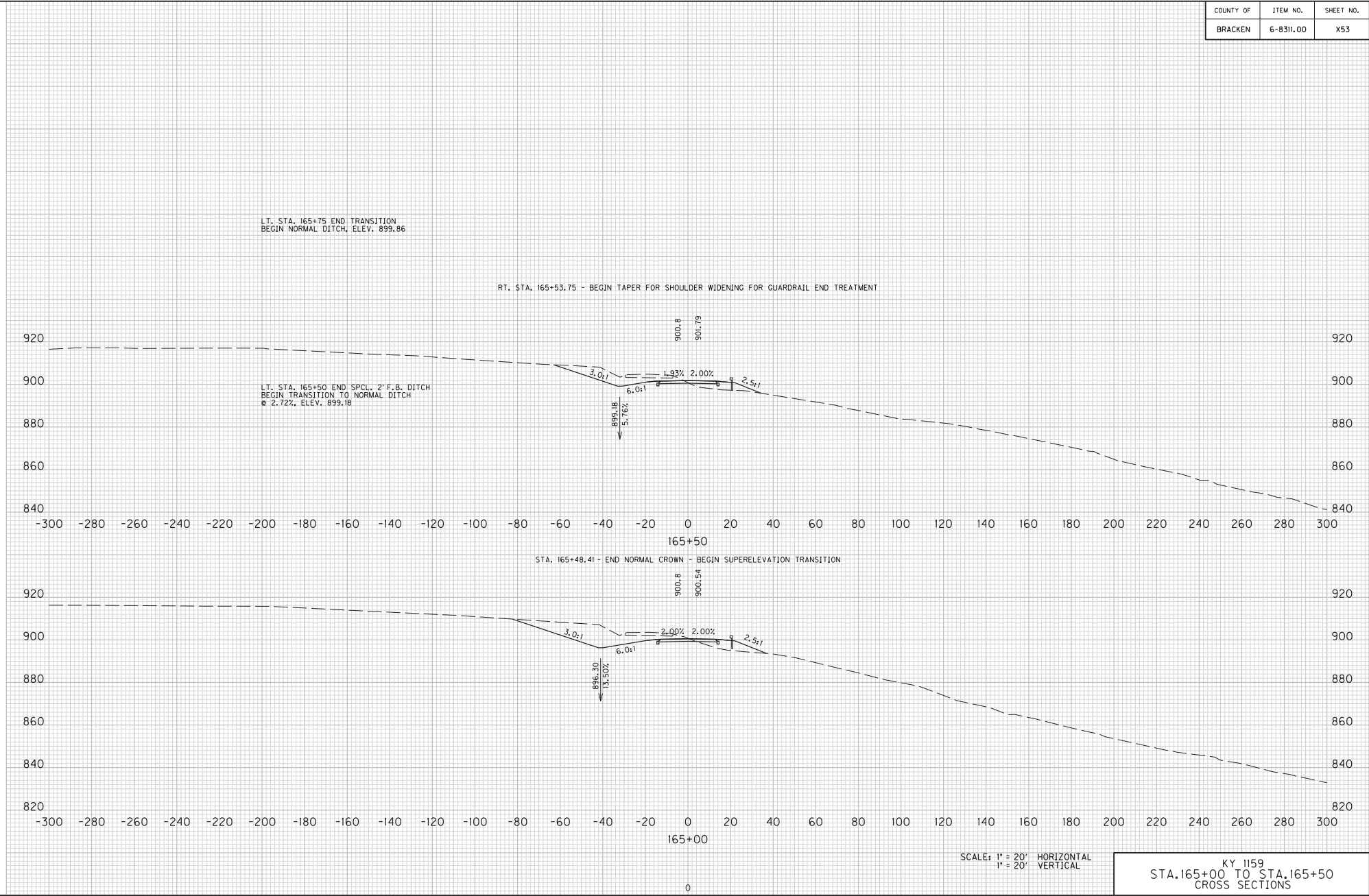
COUNTY OF	ITEM NO.	SHEET NO.
BRACKEN	6-8311.00	X53

FILE NAME: J:\173282A - KY 1159\PDF FILES\173282A-04-13 FINAL INSPECTION PLANS\CROSS SECTIONS\CROSS SECTIONS2.DGN

USER: Ricalm
DATE PLOTTED: December 3, 2013

E-SHEET NAME:

MicroStation v8.11.7.443

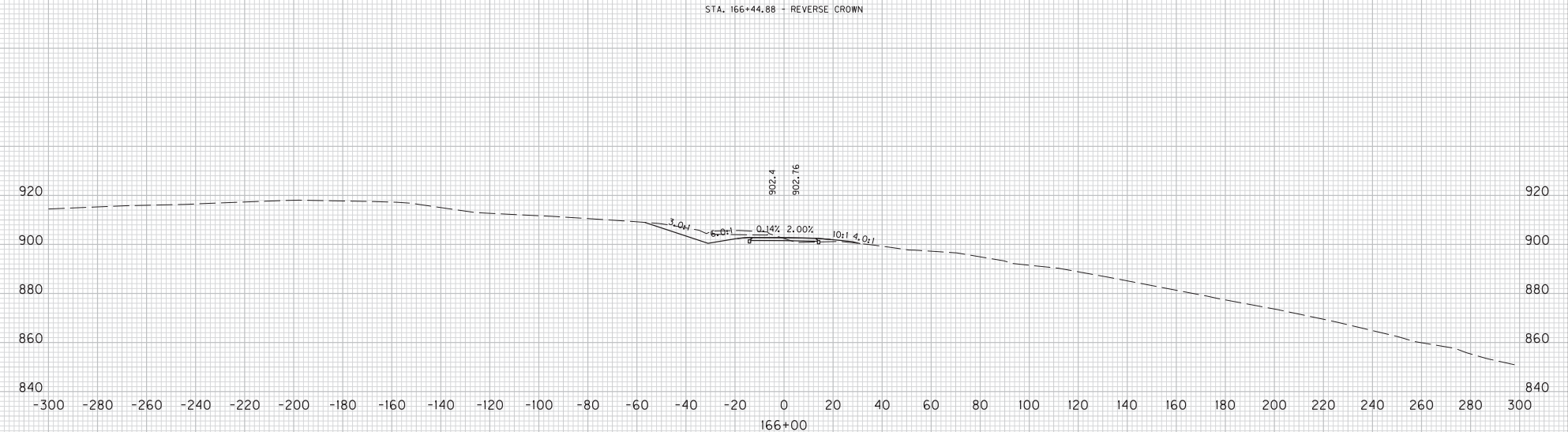
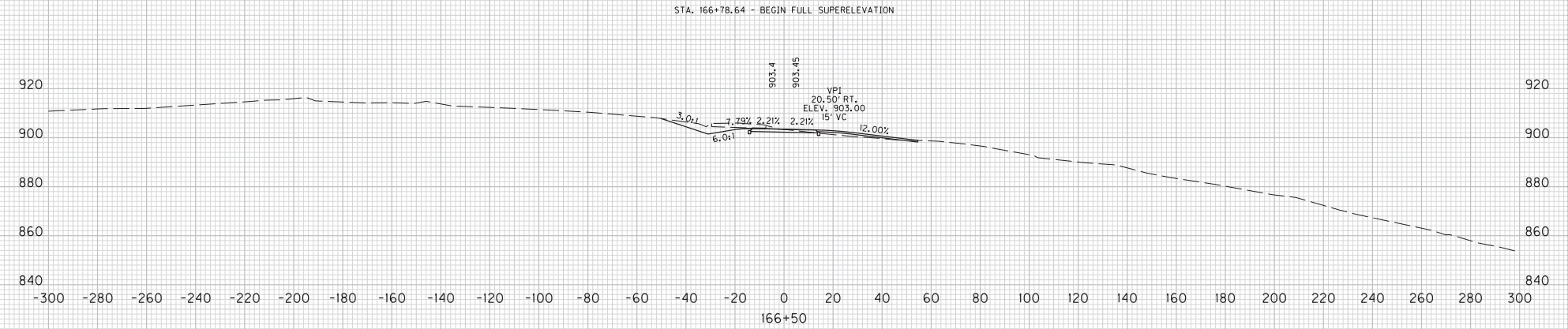


SCALE: 1" = 20' HORIZONTAL
1" = 20' VERTICAL

KY 1159
STA. 165+00 TO STA. 165+50
CROSS SECTIONS

COUNTY OF	ITEM NO.	SHEET NO.
BRACKEN	6-8311.00	X54

FILE NAME: J:\173282A - KY 1159\PDF FILES\12-04-13 FINAL INSPECTION PLANS\CROSS SECTIONS\CROSS SECTIONS2.DGN
 USER: Ricard
 DATE PLOTTED: December 3, 2013
 E-SHEET NAME:
 MicroStation v8.11.443

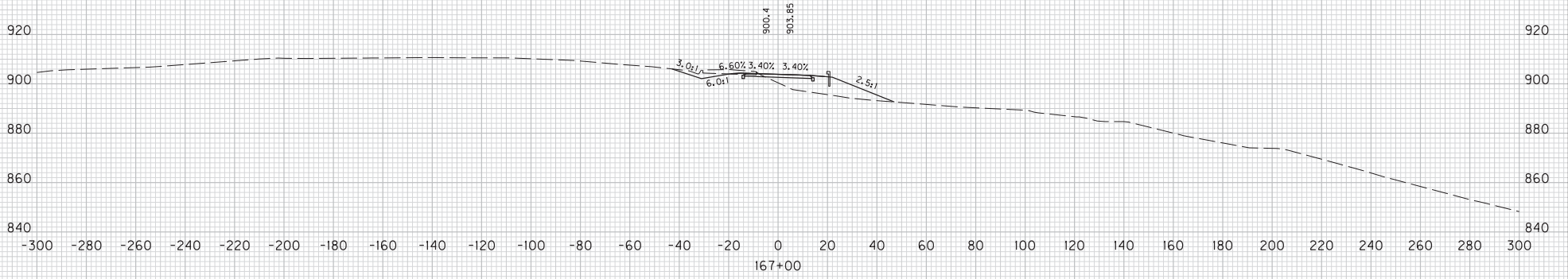
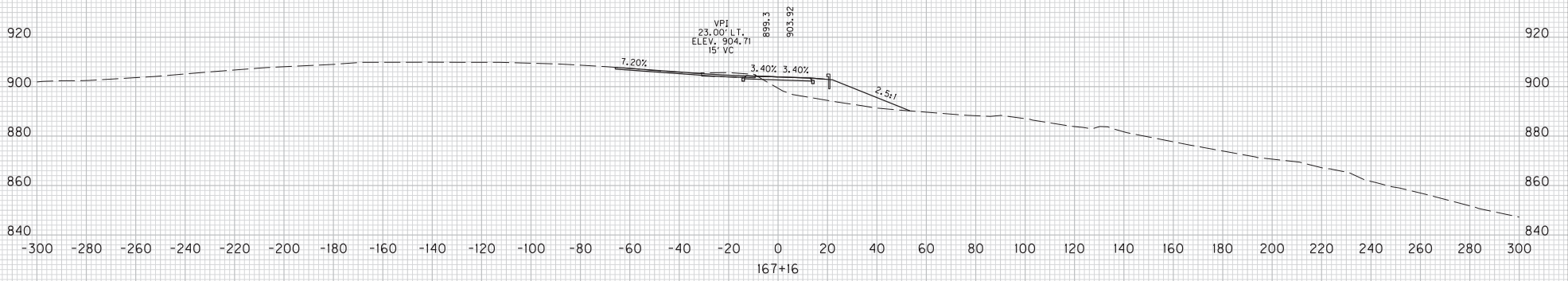
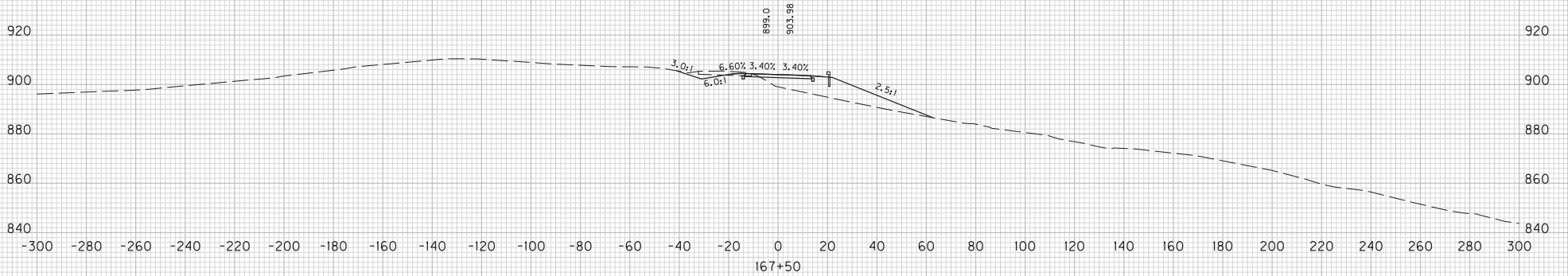


RT. STA. 165+97.50 - BEGIN 15:1 TAPER FOR SHOULDER WIDENING FOR GUARDRAIL END TREATMENT
 RT. STA. 165+97.50 - END TAPER FOR SHOULDER WIDENING FOR GUARDRAIL END TREATMENT
 STA. 165+96.64 - LEFT LANE FLAT
 0

SCALE: 1" = 20' HORIZONTAL
 1" = 20' VERTICAL

KY 1159
 STA. 166+00 TO STA. 166+50
 CROSS SECTIONS

COUNTY OF	ITEM NO.	SHEET NO.
BRACKEN	6-8311.00	X55



RT. STA. 166+95.06 - END 15:1 TAPER FOR SHOULDER WIDENING FOR GUARDRAIL END TREATMENT

SCALE: 1" = 20' HORIZONTAL
1" = 20' VERTICAL

0
KY 1159
STA. 167+00 TO STA. 167+50
CROSS SECTIONS

FILE NAME: J:\17282A - KY 1159\PDF FILES\12-04-13 FINAL INSPECTION PLANS\CROSS SECTIONS\CON

USER: Ricard
DATE PLOTTED: December 3, 2013

E-SHEET NAME:

MicroStation v8.11.7.443

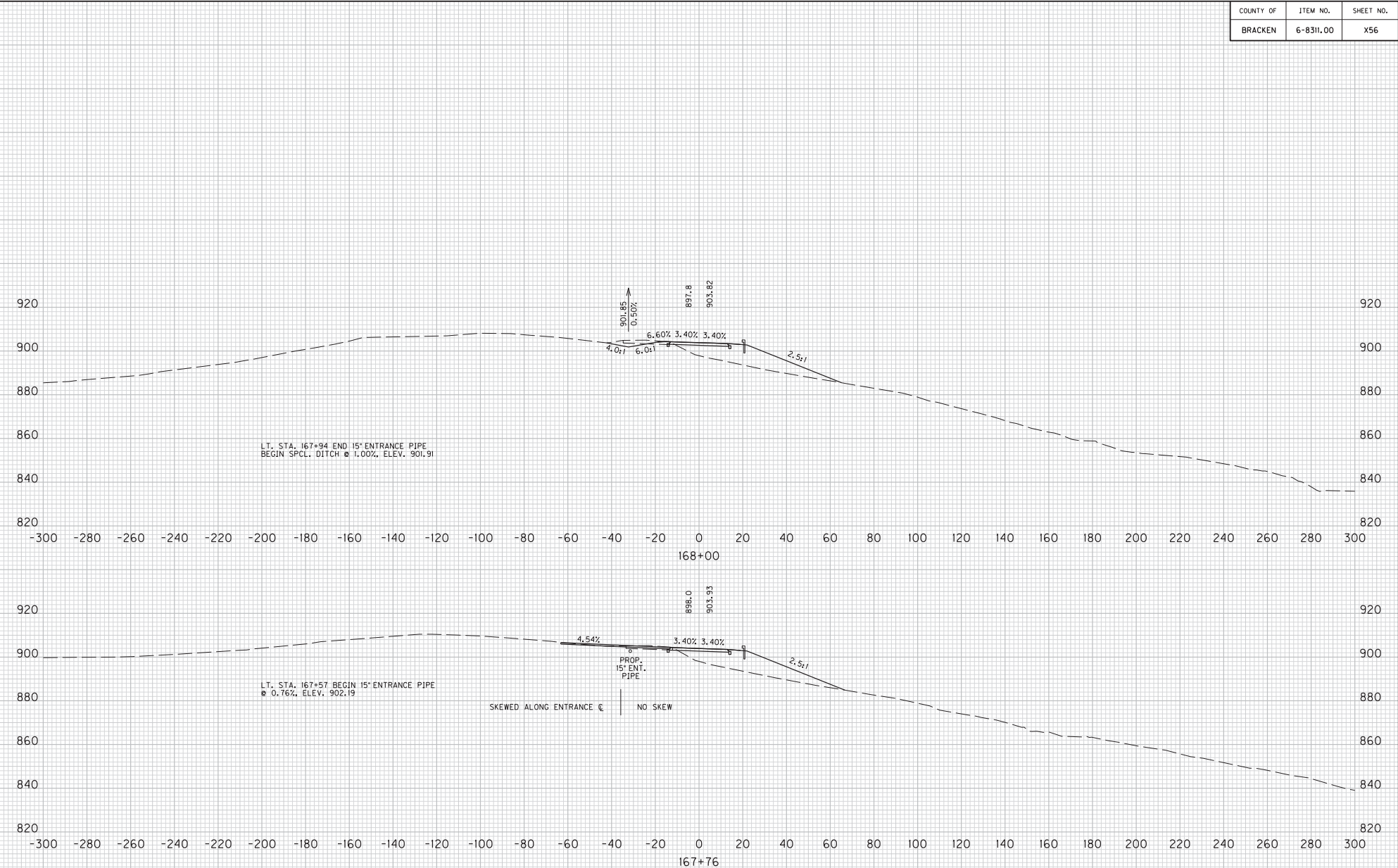
COUNTY OF	ITEM NO.	SHEET NO.
BRACKEN	6-8311.00	X56

FILE NAME: J:\173282A - KY 1159\PDF FILES\17-04-13 FINAL INSPECTION PLANS\CROSS SECTIONS\CROSS SECTIONS.DGN

USER: Ricard
DATE PLOTTED: December 3, 2013

E-SHEET NAME:

MicroStation v8.11.7.443

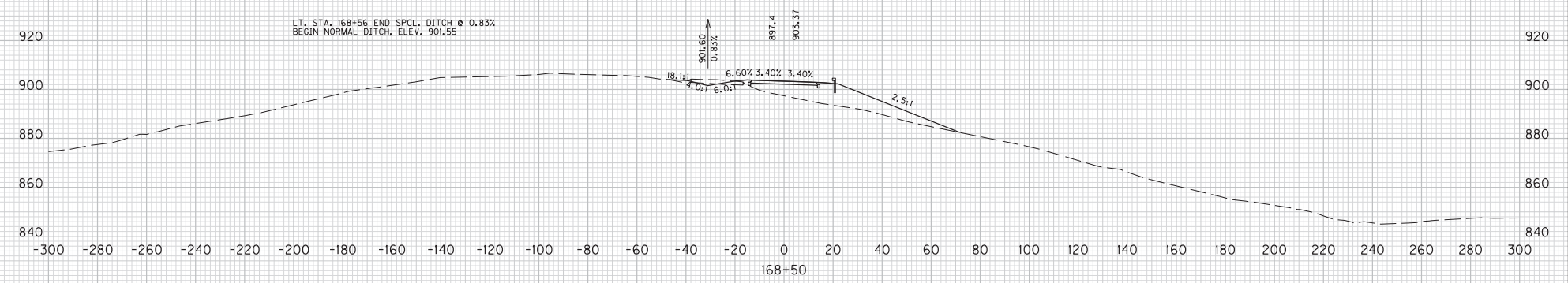
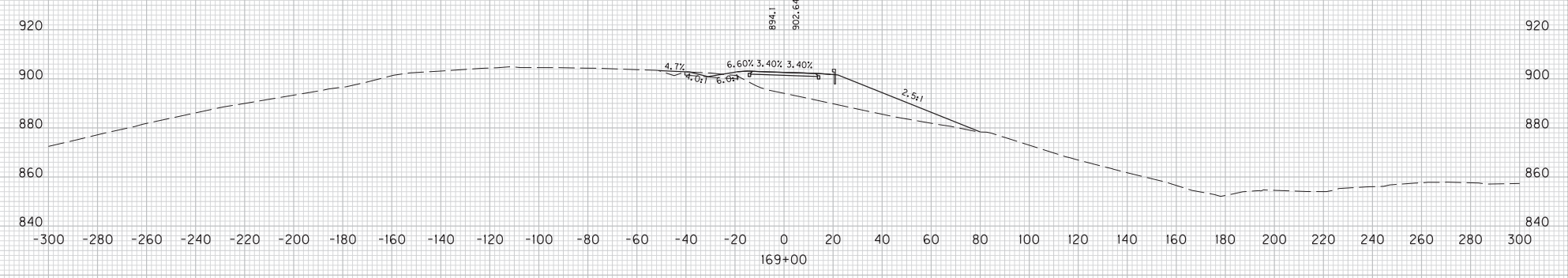
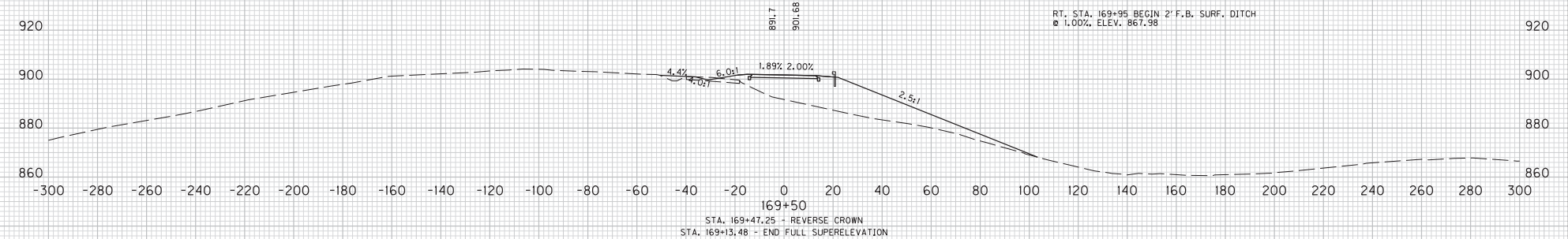


SCALE: 1" = 20' HORIZONTAL
1" = 20' VERTICAL

KY 1159
STA. 167+76 TO STA. 168+00
CROSS SECTIONS

COUNTY OF	ITEM NO.	SHEET NO.
BRACKEN	6-8311.00	X57

FILE NAME: J:\173282A - KY 1159\PDF FILES\12-04-13 FINAL INSPECTION PLANS\CROSS SECTIONS\CROSS SECTIONS.DGN
 USER: Ricard
 DATE PLOTTED: December 3, 2013
 E-SHEET NAME:
 MicroStation v8.11.7.443

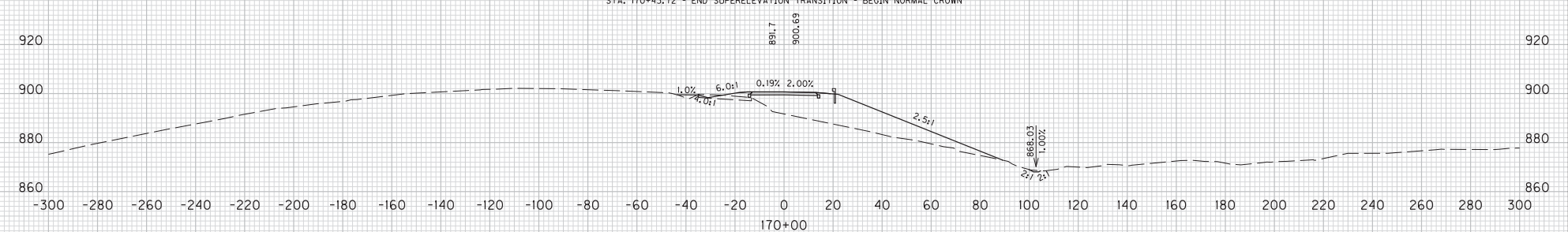
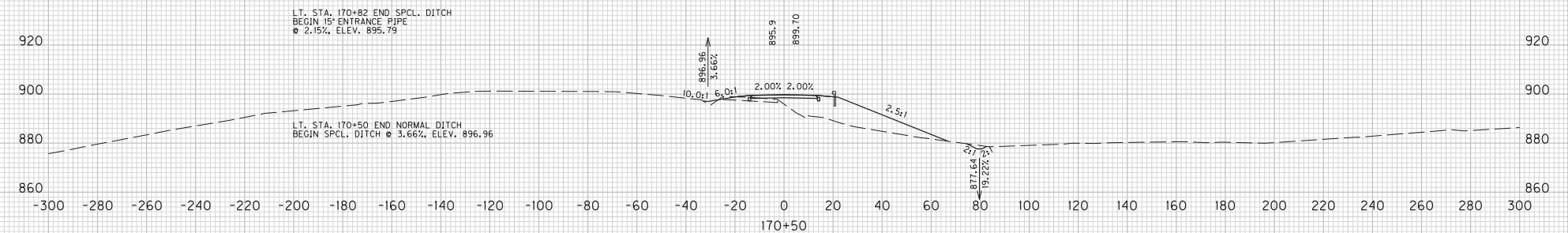
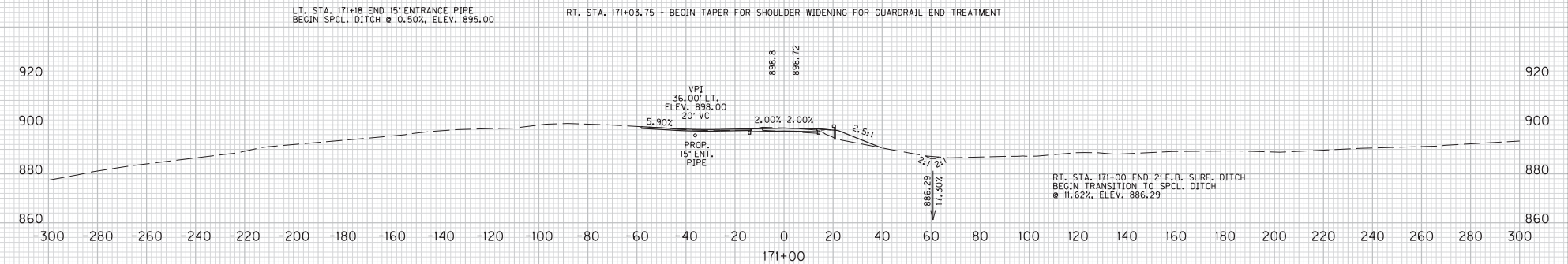


SCALE: 1" = 20' HORIZONTAL
 1" = 20' VERTICAL

KY 1159
 STA. 168+50 TO STA. 169+50
 CROSS SECTIONS

COUNTY OF	ITEM NO.	SHEET NO.
BRACKEN	6-8311.00	X58

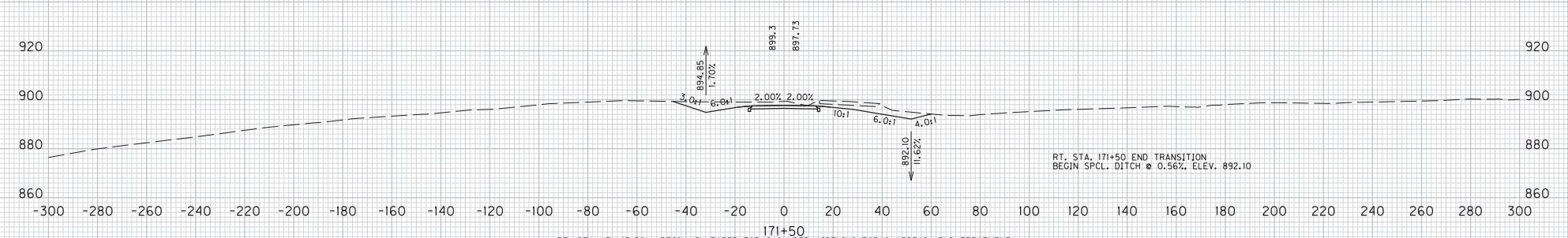
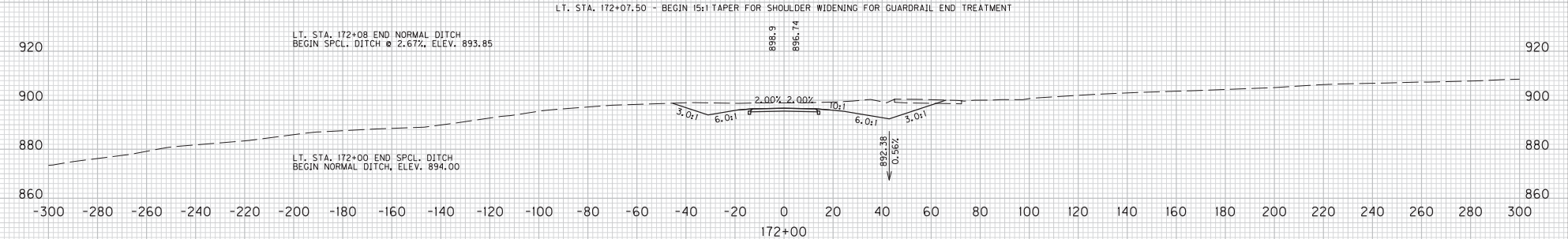
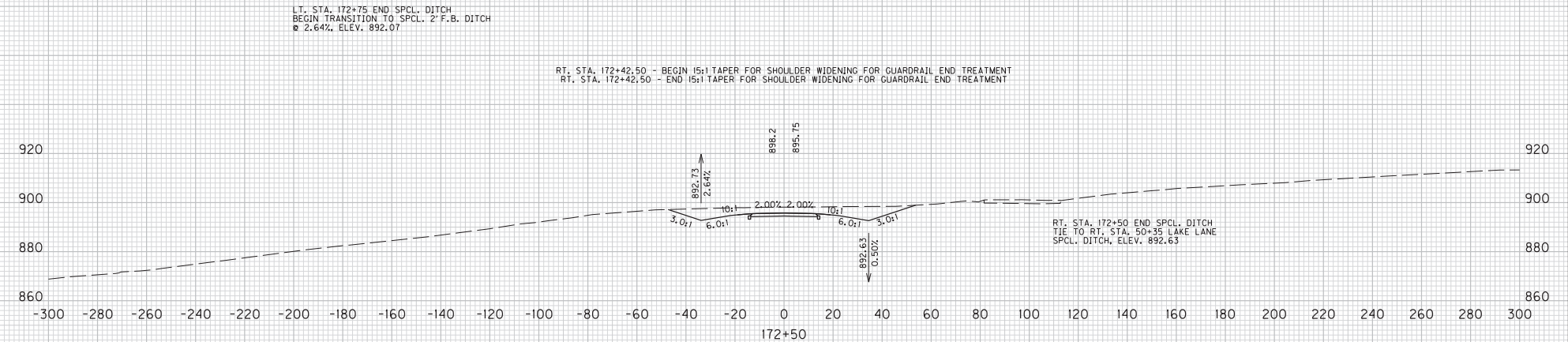
FILE NAME: J:\173282A - KY 1159\VDPE FILES\17-04-13 FINAL INSPECTION PLANS\CROSS SECTIONS\CROSS SECTIONS2.DGN
 USER: RiccaM
 DATE PLOTTED: December 3, 2013
 E-SHEET NAME:
 MicroStation v8.11.7.443



KY 1159
 STA. 170+00 TO STA. 171+00
 CROSS SECTIONS

COUNTY OF	ITEM NO.	SHEET NO.
BRACKEN	6-8311.00	X59

FILE NAME: J:\17282A - KY 1159\VDPE FILES\12-04-13 FINAL INSPECTION PLANS\CROSS SECTIONS\CROSS SECTIONS.DGN
 USER: Ricard
 DATE PLOTTED: December 3, 2013
 E-SHEET NAME:
 MicroStation v8.11.7.443



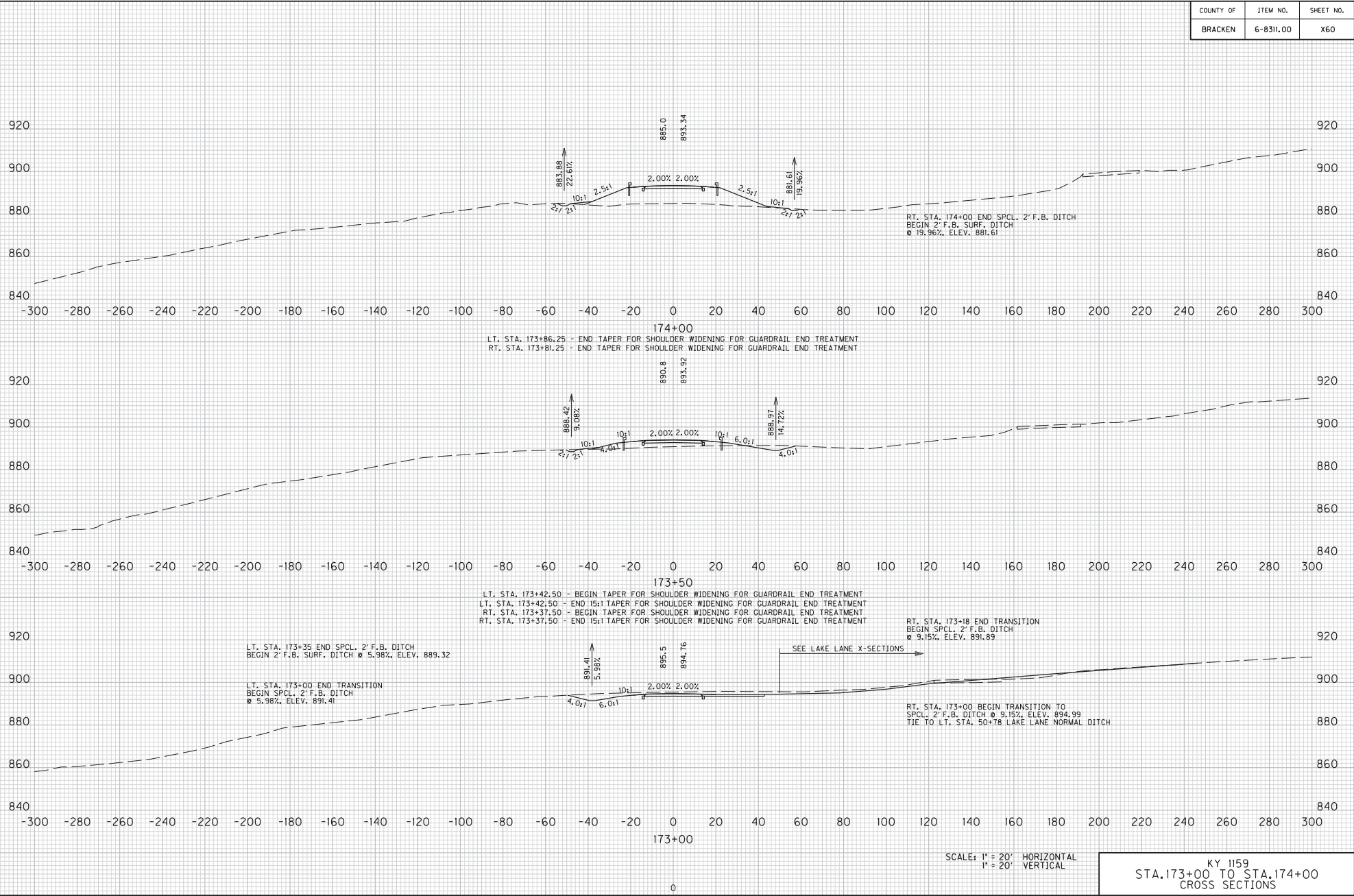
RT. STA. 171+47.50 - BEGIN 15:1 TAPER FOR SHOULDER WIDENING FOR GUARDRAIL END TREATMENT
 RT. STA. 171+47.50 - END TAPER FOR SHOULDER WIDENING FOR GUARDRAIL END TREATMENT

SCALE: 1" = 20' HORIZONTAL
 1" = 20' VERTICAL

KY 1159
 STA. 171+50 TO STA. 172+50
 CROSS SECTIONS

COUNTY OF	ITEM NO.	SHEET NO.
BRACKEN	6-8311.00	X60

FILE NAME: J:\173282A - KY 1159\PDF FILES\173-04-13 FINAL INSPECTION PLANS\CROSS SECTIONS\CROSS SECTIONS2.DGN
 USER: RiccaM
 DATE PLOTTED: December 3, 2013
 E-SHEET NAME:
 MicroStation v8.11.7.443

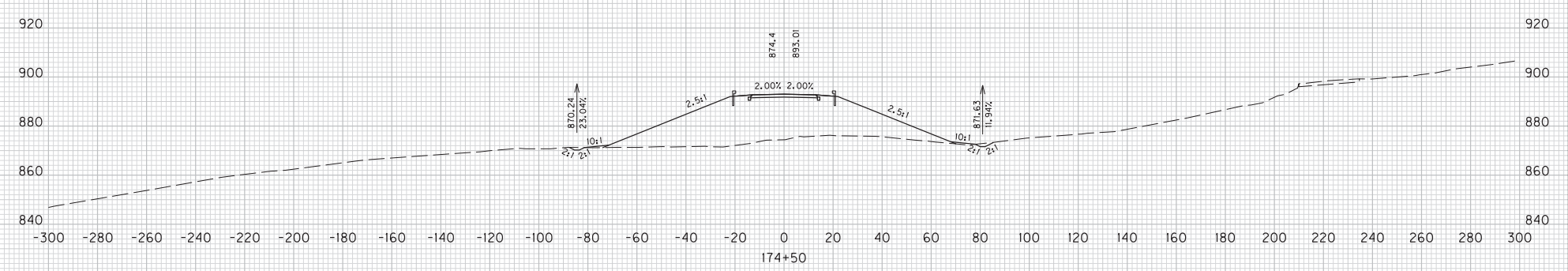
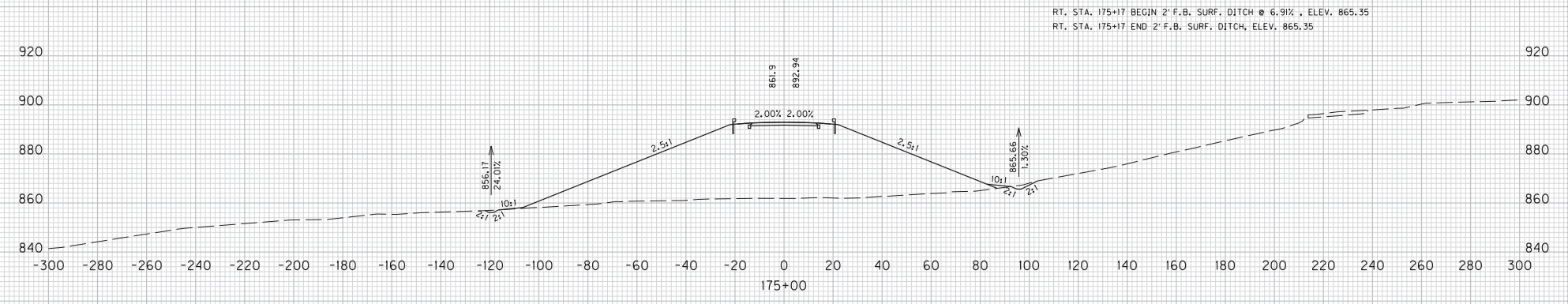


SCALE: 1" = 20' HORIZONTAL
 1" = 20' VERTICAL

KY 1159
 STA. 173+00 TO STA. 174+00
 CROSS SECTIONS

COUNTY OF	ITEM NO.	SHEET NO.
BRACKEN	6-8311.00	X61

MicroStation v8.11.7.443 E-SHEET NAME: USER: RiccaM DATE PLOTTED: December 3, 2013 FILE NAME: J:\175282A - KY 1159\PDF FILES\12-04-13 FINAL INSPECTION PLANS\CROSS SECTIONS\CROSS SECTIONS2.DGN

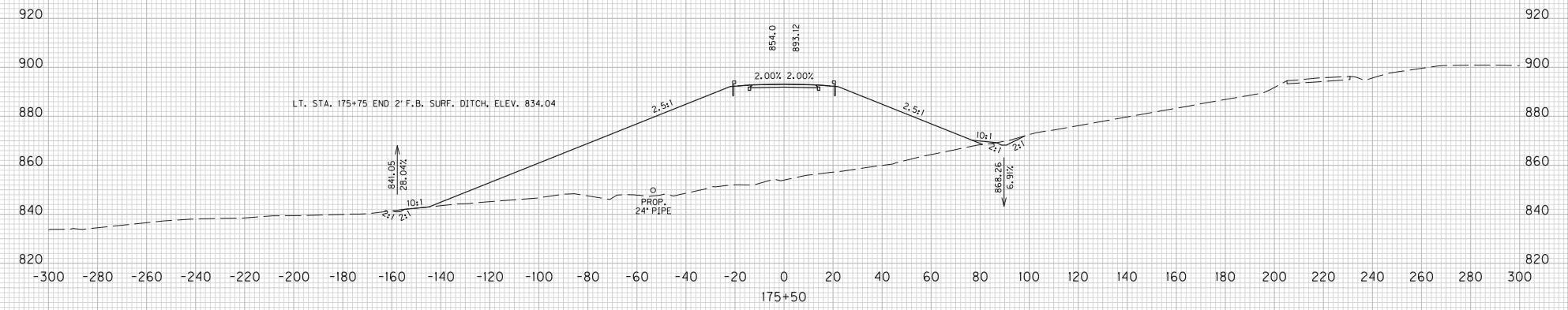
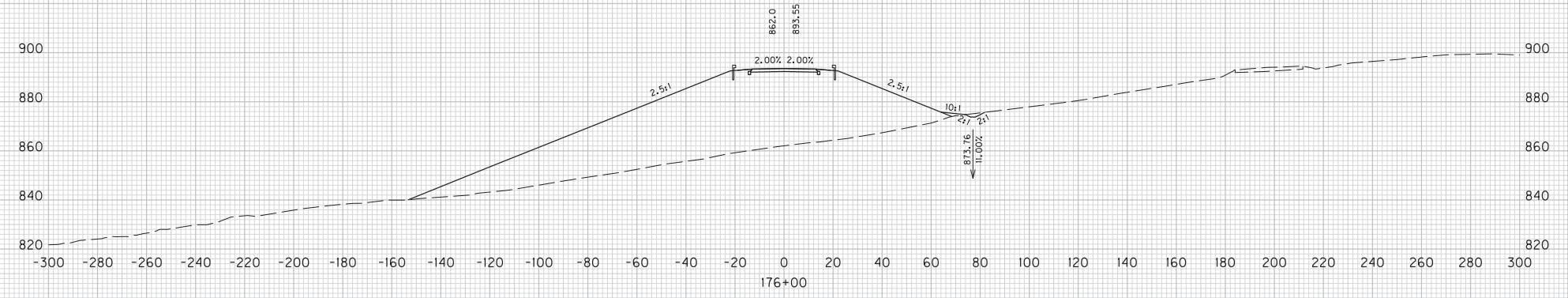


SCALE: 1" = 20' HORIZONTAL
 1" = 20' VERTICAL

KY 1159
 STA. 174+50 TO STA. 175+00
 CROSS SECTIONS

COUNTY OF	ITEM NO.	SHEET NO.
BRACKEN	6-8311.00	X62

FILE NAME: J:\175282A - KY 1159\PDF FILES\12-04-13 FINAL INSPECTION PLANS\CROSS SECTIONS\CROSS SECTIONS2.DGN
 USER: RiccaM
 DATE PLOTTED: December 3, 2013
 E-SHEET NAME:
 MicroStation v8.11.7.443



SCALE: 1" = 20' HORIZONTAL
 1" = 20' VERTICAL

KY 1159
 STA. 175+50 TO STA. 176+00
 CROSS SECTIONS

FILE NAME: J:\173282A - KY 1159\PDF FILES\12-04-13 FINAL INSPECTION PLANS\CROSS SECTIONS\CROSS SECTIONS.DGN

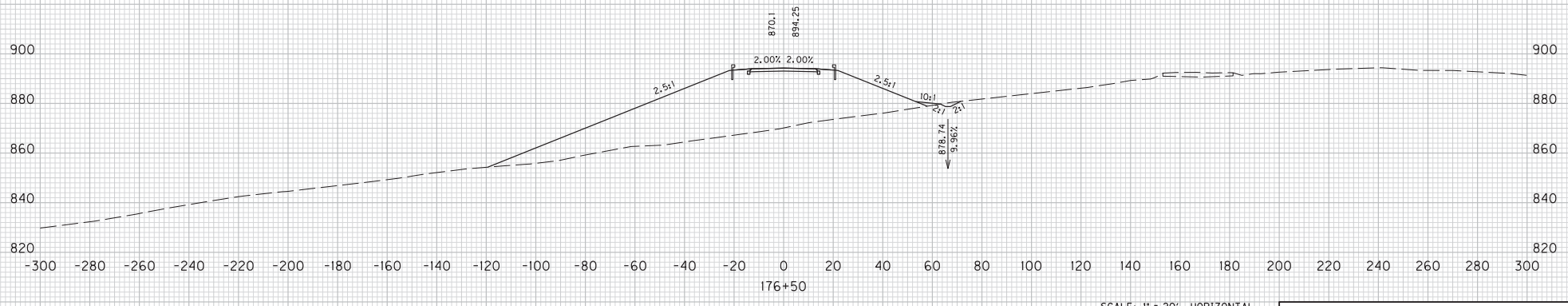
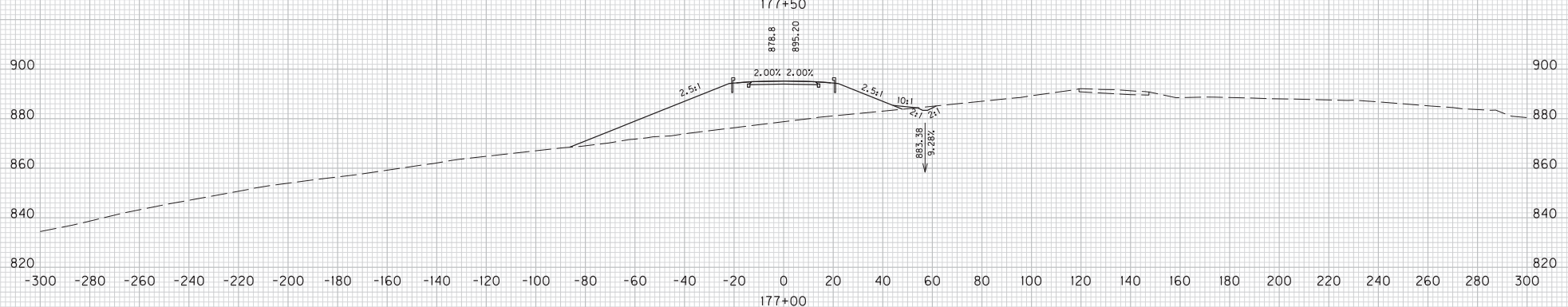
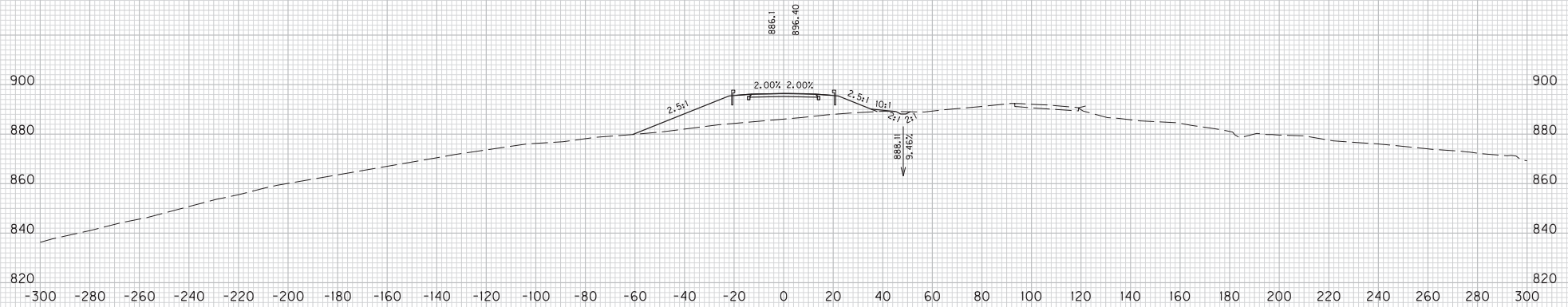
USER: RiccaM
DATE PLOTTED: December 3, 2013

E-SHEET NAME:

MicroStation v8.11.7.443

COUNTY OF	ITEM NO.	SHEET NO.
BRACKEN	6-8311.00	X63

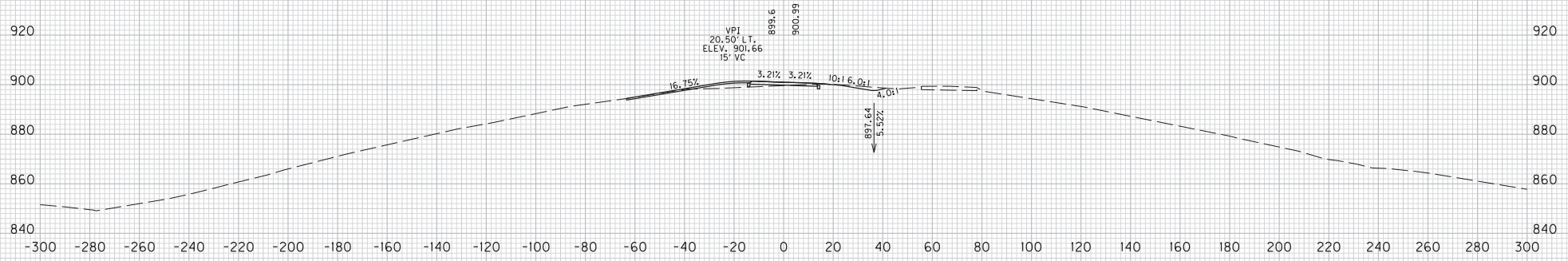
STA. 177+74.97 - END NORMAL CROWN - BEGIN SUPERELEVATION TRANSITION
RT. STA. 177+75.75 - BEGIN TAPER FOR SHOULDER WIDENING FOR GUARDRAIL END TREATMENT



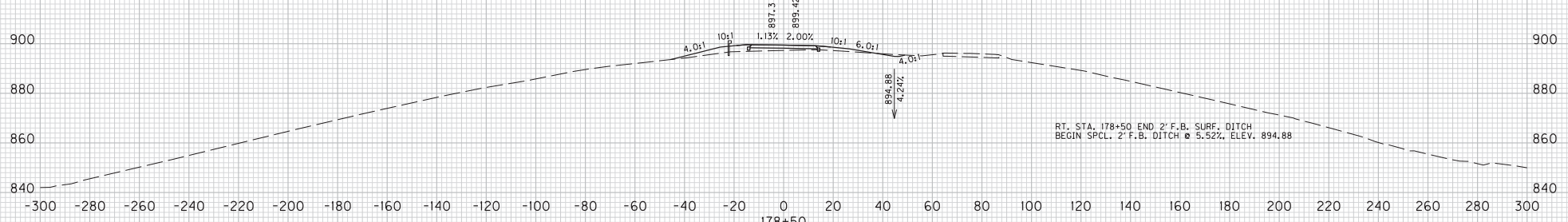
SCALE: 1" = 20' HORIZONTAL
1" = 20' VERTICAL

KY 1159
STA. 176+50 TO STA. 177+50
CROSS SECTIONS

COUNTY OF	ITEM NO.	SHEET NO.
BRACKEN	6-8311.00	X64

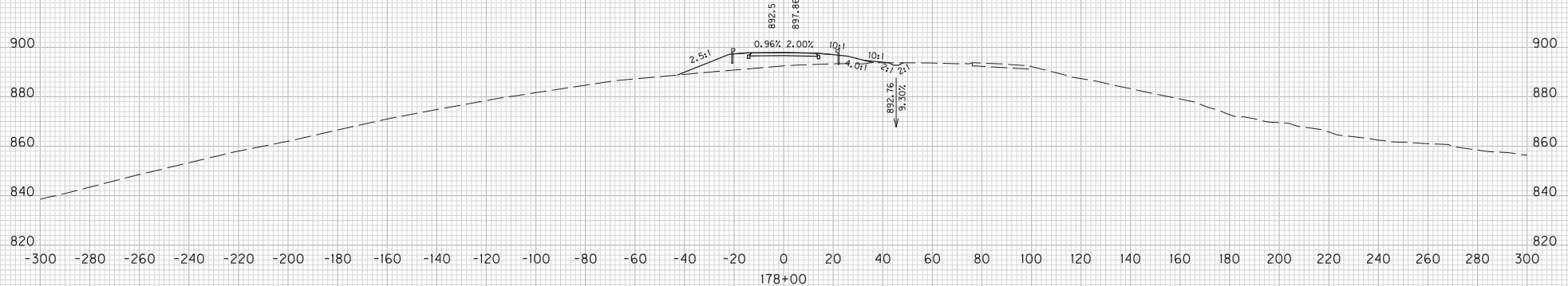


179+00
 NOT ALONG ENTRANCE CENTERLINE
 STA. 178+70.97 - REVERSE CROWN
 LT. STA. 178+67.46 - BEGIN 15:1 TAPER FOR SHOULDER WIDENING FOR GUARDRAIL END TREATMENT
 LT. STA. 178+67.46 - END TAPER FOR SHOULDER WIDENING FOR GUARDRAIL END TREATMENT



178+50
 STA. 178+23.71 - BEGIN TAPER FOR SHOULDER WIDENING FOR GUARDRAIL END TREATMENT
 STA. 178+22.97 - LEFT LANE FLAT
 RT. STA. 178+17.50 - BEGIN 15:1 TAPER FOR SHOULDER WIDENING FOR GUARDRAIL END TREATMENT
 RT. STA. 178+17.50 - END TAPER FOR SHOULDER WIDENING FOR GUARDRAIL END TREATMENT

RT. STA. 178+50 END 2' F.B. SURF. DITCH
 BEGIN SPCL. 2' F.B. DITCH @ 5.52%, ELEV. 894.88



SCALE: 1" = 20' HORIZONTAL
 1" = 20' VERTICAL

0
 KY 1159
 STA. 178+00 TO STA. 179+00
 CROSS SECTIONS

FILE NAME: J:\178282A - KY 1159\PDF FILES\178-04-13 FINAL INSPECTION PLANS\CROSS SECTIONS\CROSS SECTIONS2.DGN
 USER: Ricalm
 DATE PLOTTED: December 3, 2013
 E-SHEET NAME:
 MicroStation v8.11.7.443


COUNTY OF	ITEM NO.	SHEET NO.
BRACKEN	6-8311.00	X65

FILE NAME: J:\173282A - KY 1159\PDF FILES\12-04-13 FINAL INSPECTION PLANS\CROSS SECTIONS\CROSS SECTIONS2.DGN

USER: RiccaM
DATE PLOTTED: December 3, 2013

E-SHEET NAME:

MicroStation v8.11.7.443



SCALE: 1" = 20' HORIZONTAL
1" = 20' VERTICAL

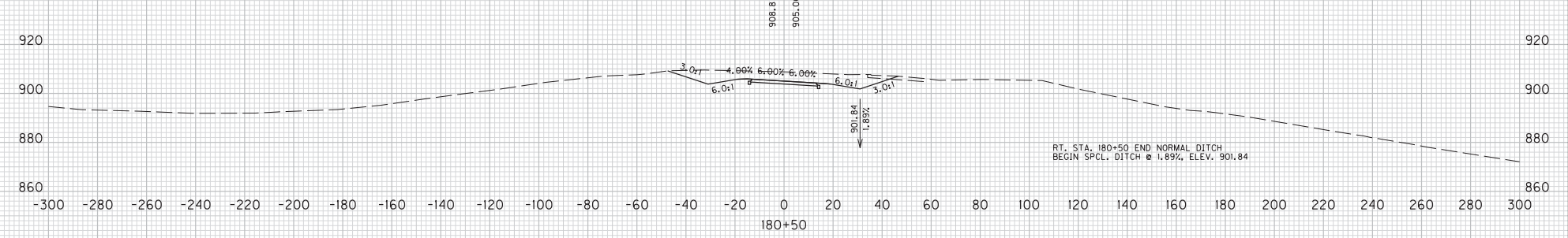
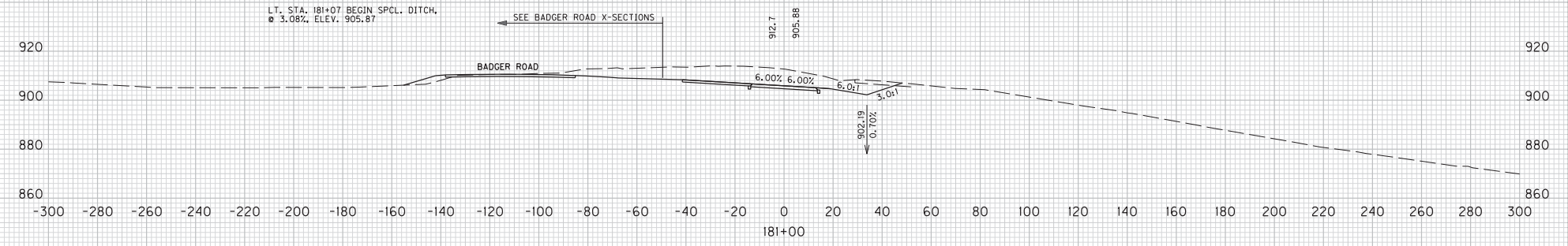
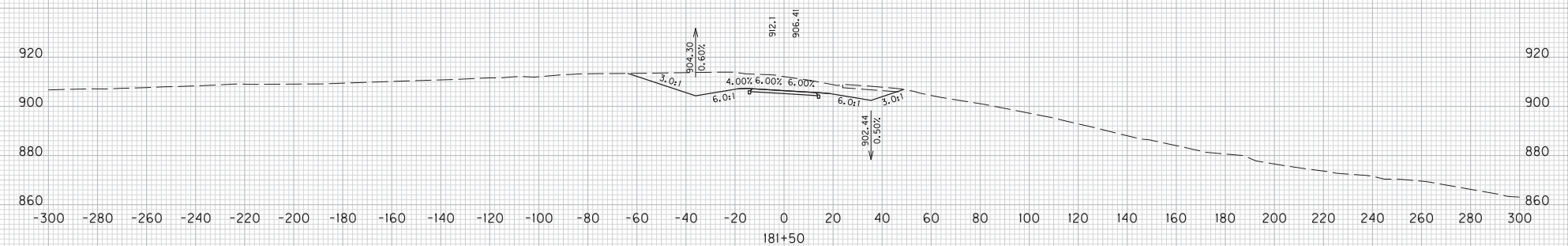
KY 1159
STA. 179+50 TO STA. 180+15
CROSS SECTIONS

COUNTY OF	ITEM NO.	SHEET NO.
BRACKEN	6-8311.00	X66

FILE NAME: J:\175282A - KY 1159\VDPE FILES\12-04-13 FINAL INSPECTION PLANS\CROSS SECTIONS\CROSS SECTIONS2.DGN

USER: RiccaM
DATE PLOTTED: December 3, 2013

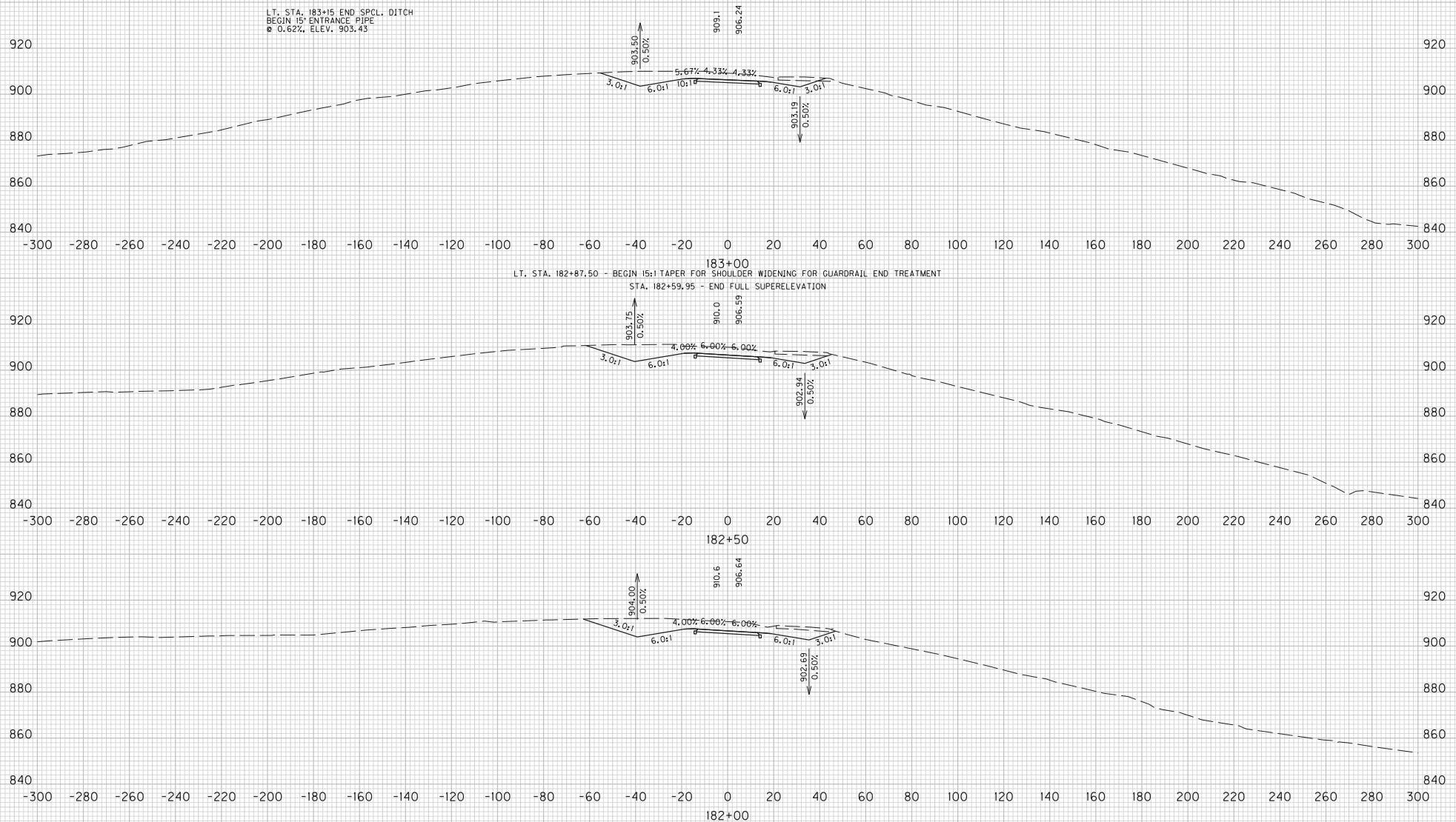
E-SHEET NAME:
MicroStation v8.11.7.443



SCALE: 1" = 20' HORIZONTAL
1" = 20' VERTICAL

KY 1159
STA. 180+50 TO STA. 181+50
CROSS SECTIONS

COUNTY OF	ITEM NO.	SHEET NO.
BRACKEN	6-8311.00	X67

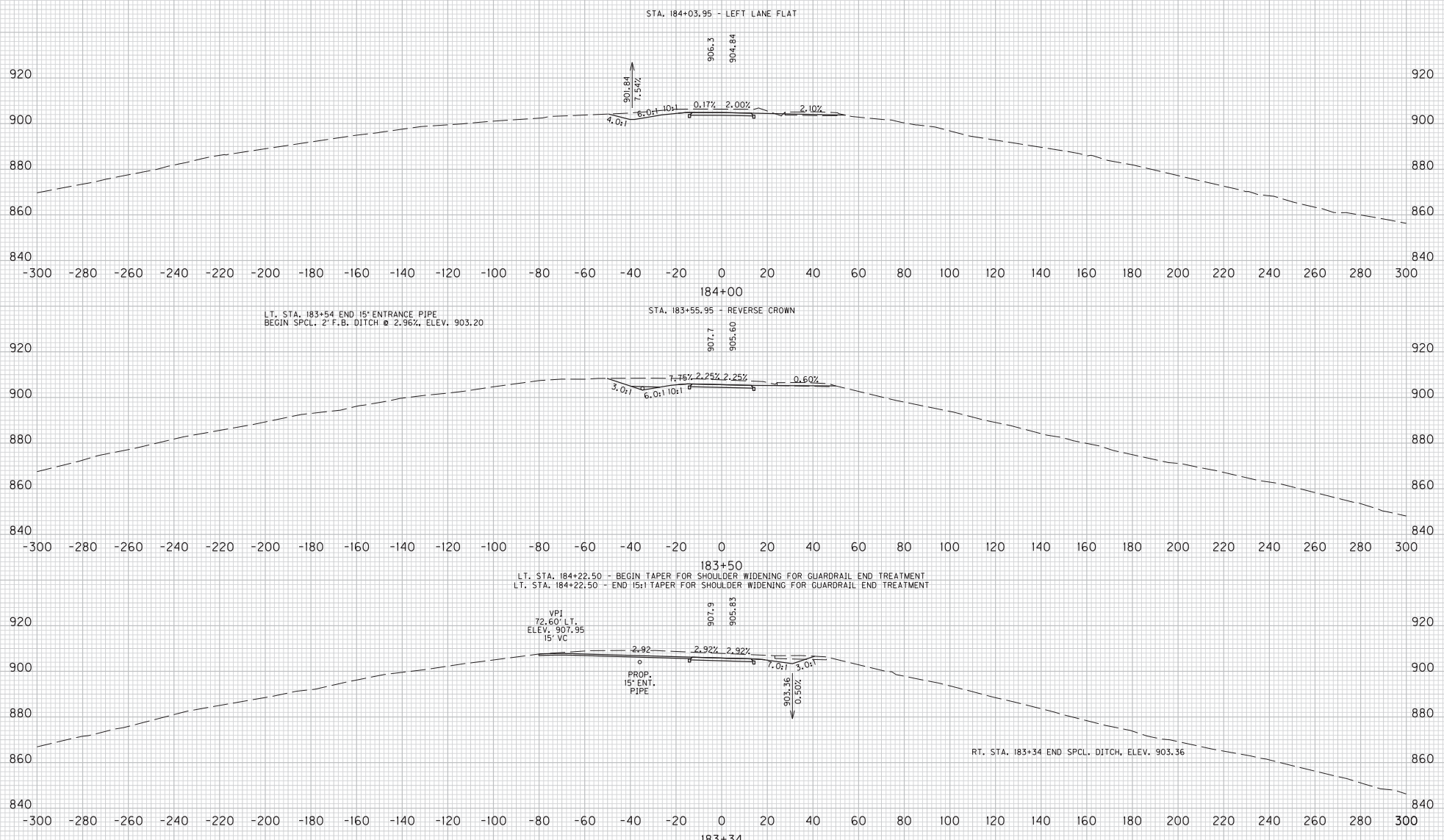


SCALE: 1" = 20' HORIZONTAL
 1" = 20' VERTICAL

KY 1159
 STA. 182+00 TO STA. 183+00
 CROSS SECTIONS

FILE NAME: J:\173282A - KY 1159\PDF FILES\12-04-13 FINAL INSPECTION PLANS\CROSS SECTIONS\CROSS SECTIONS.DGN
 USER: Ricalm
 DATE PLOTTED: December 3, 2013
 E-SHEET NAME:
 MicroStation v8.11.7.443

COUNTY OF	ITEM NO.	SHEET NO.
BRACKEN	6-8311.00	X68



SCALE: 1" = 20' HORIZONTAL
1" = 20' VERTICAL

0
KY 1159
STA. 183+34 TO STA. 184+00
CROSS SECTIONS

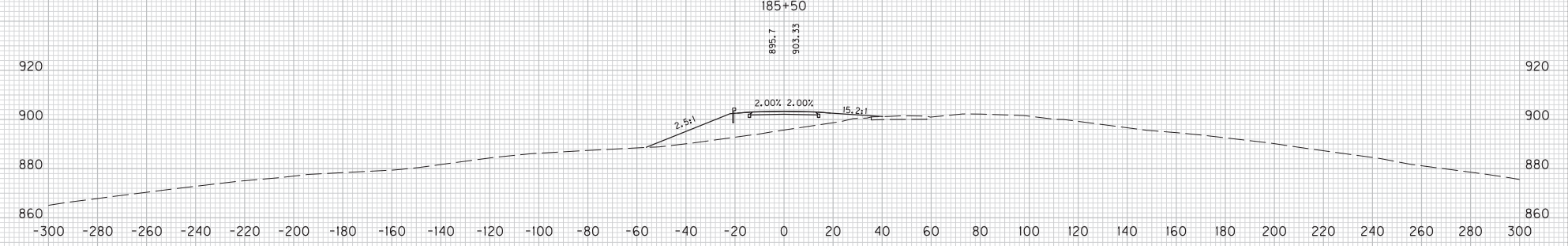
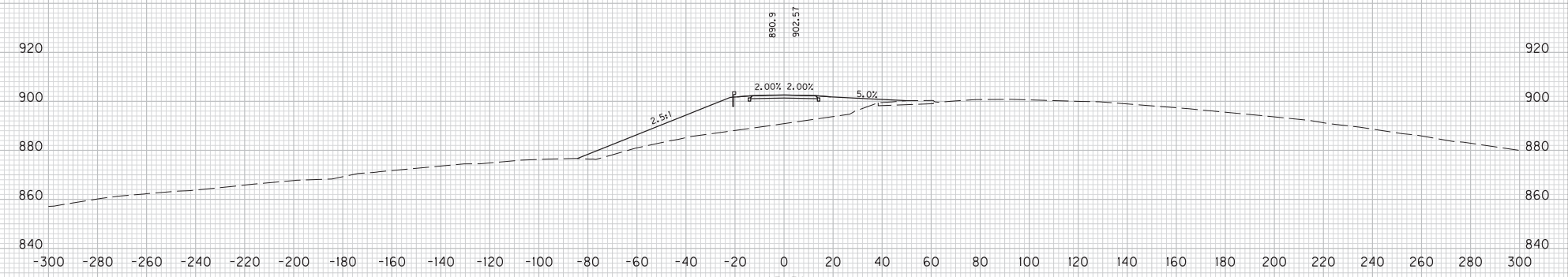
FILE NAME: J:\173282A - KY 1159\PDF FILES\12-04-13 FINAL INSPECTION PLANS\CROSS SECTIONS\CROSS SECTIONS.DGN
 USER: Ricard
 DATE PLOTTED: December 3, 2013
 E-SHEET NAME:
 MicroStation v8.11.7.443

COUNTY OF	ITEM NO.	SHEET NO.
BRACKEN	6-8311.00	X69

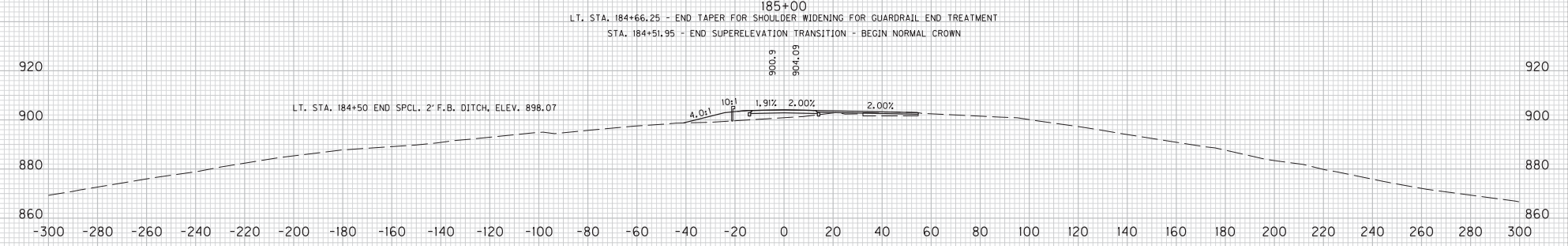
FILE NAME: J:\173282A - KY 1159\VDPE FILES\12-04-13 FINAL INSPECTION PLANS\CROSS SECTIONS\CROSS SECTIONS2.DGN

USER: RiccaM
DATE PLOTTED: December 3, 2013

E-SHEET NAME:
MicroStation v8.11.7.443



185+00
 LT. STA. 184+66.25 - END TAPER FOR SHOULDER WIDENING FOR GUARDRAIL END TREATMENT
 STA. 184+51.95 - END SUPERELEVATION TRANSITION - BEGIN NORMAL CROWN



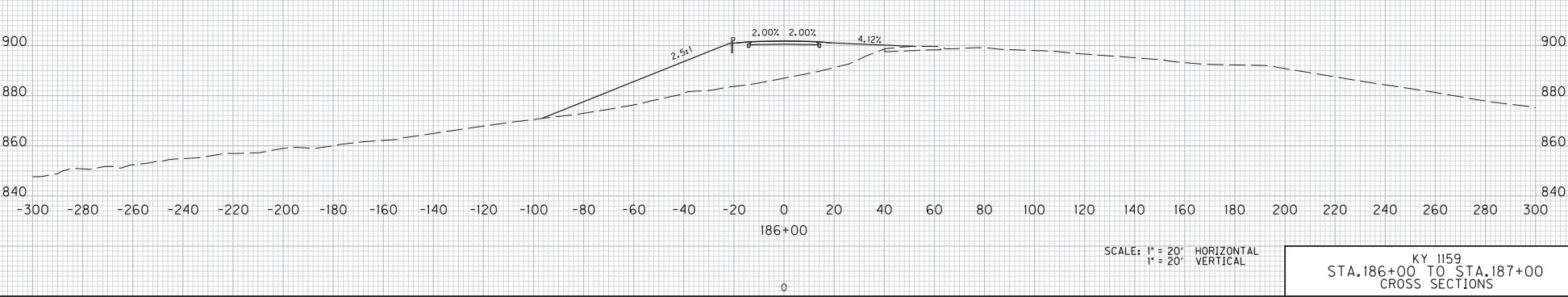
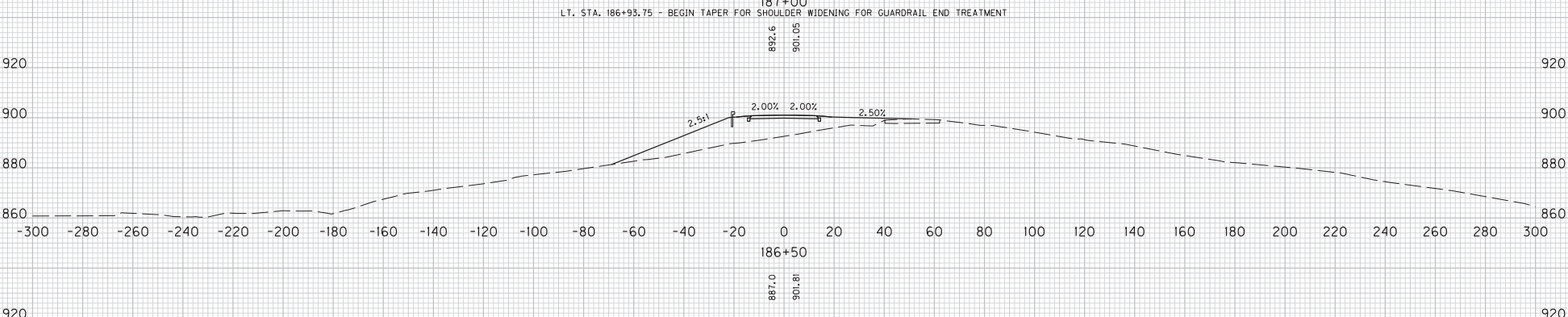
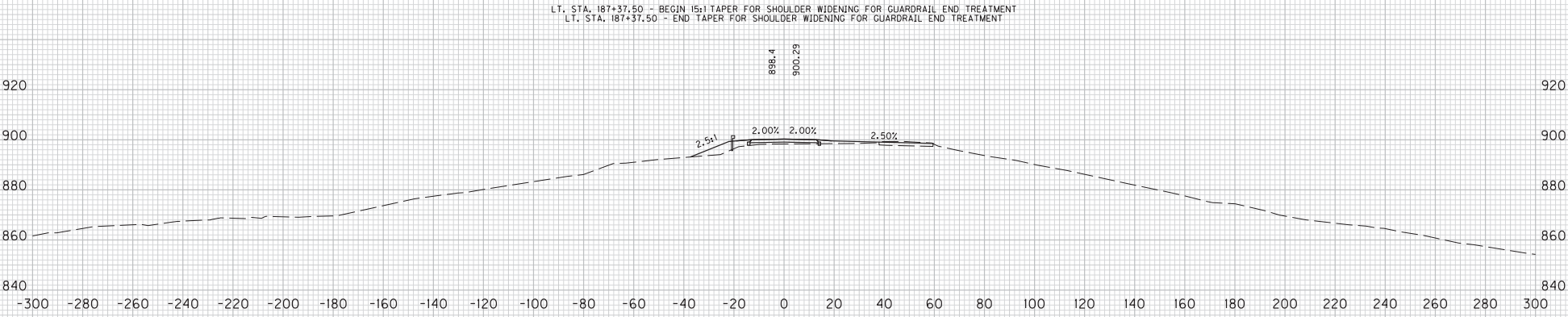
LT. STA. 184+50 END SPCL. 2' F.B. DITCH, ELEV. 898.07

184+50
 NOT ALONG ENTRANCE CENTERLINE

SCALE: 1" = 20' HORIZONTAL
 1" = 20' VERTICAL

KY 1159
 STA. 184+50 TO STA. 185+50
 CROSS SECTIONS

COUNTY OF	ITEM NO.	SHEET NO.
BRACKEN	6-8311.00	X70



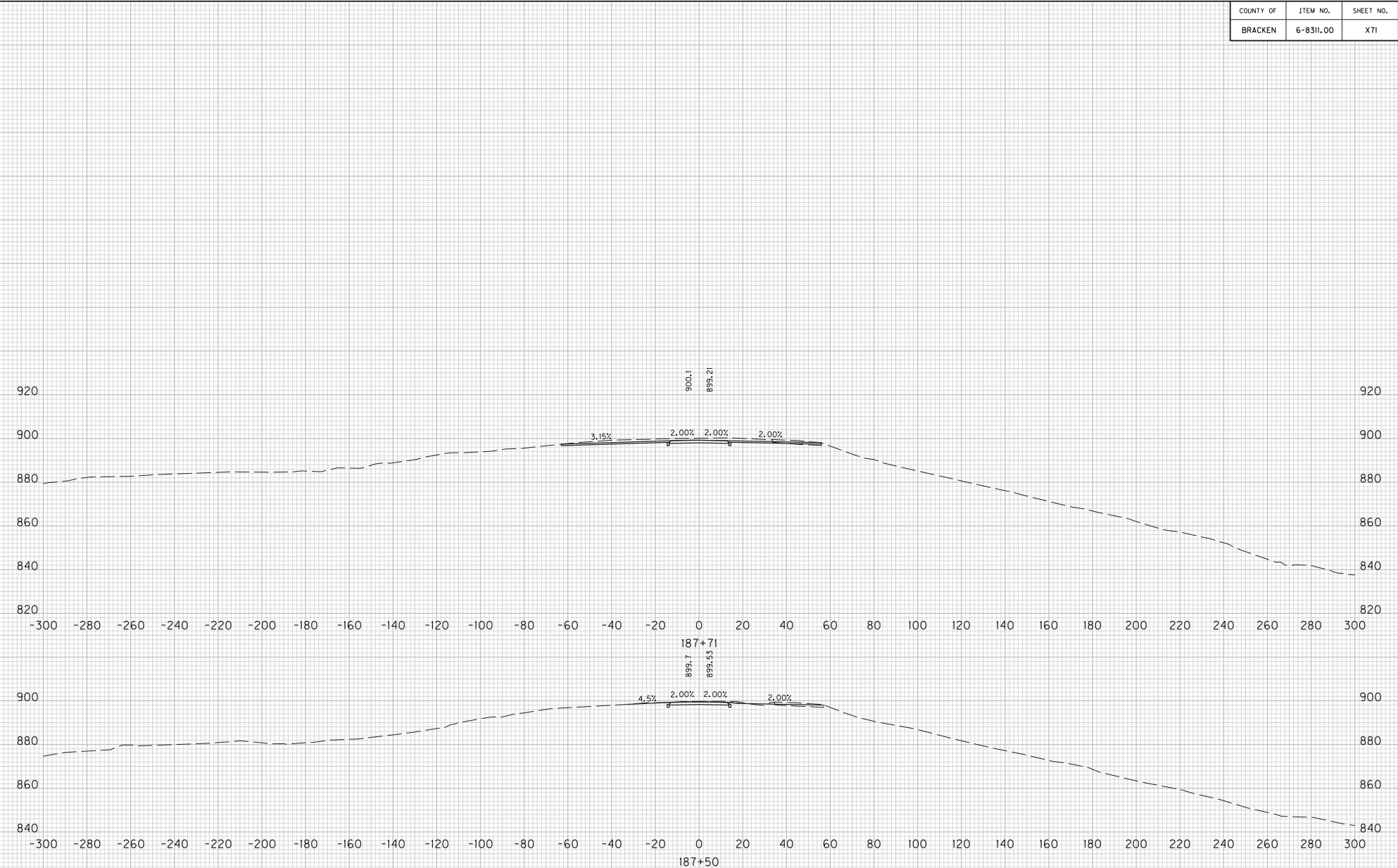
SCALE: 1" = 20' HORIZONTAL
 1" = 20' VERTICAL

KY 1159
 STA. 186+00 TO STA. 187+00
 CROSS SECTIONS

MicroStation v8.11.7.443 E-SHEET NAME: USER: RiccaM DATE PLOTTED: December 3, 2013 FILE NAME: J:\17282A - KY 1159\PDF FILES\12-04-13 FINAL INSPECTION PLANS\CROSS SECTIONS\CROSS SECTIONS.DGN

COUNTY OF	ITEM NO.	SHEET NO.
BRACKEN	6-8311.00	X71

FILE NAME: J:\173282A - KY 1159\PDF FILES\12-04-13 FINAL INSPECTION PLANS\CROSS SECTIONS\CROSS SECTIONS2.DGN
 USER: Ricard
 DATE PLOTTED: December 3, 2013
 E-SHEET NAME:
 MicroStation v8.11.7.443

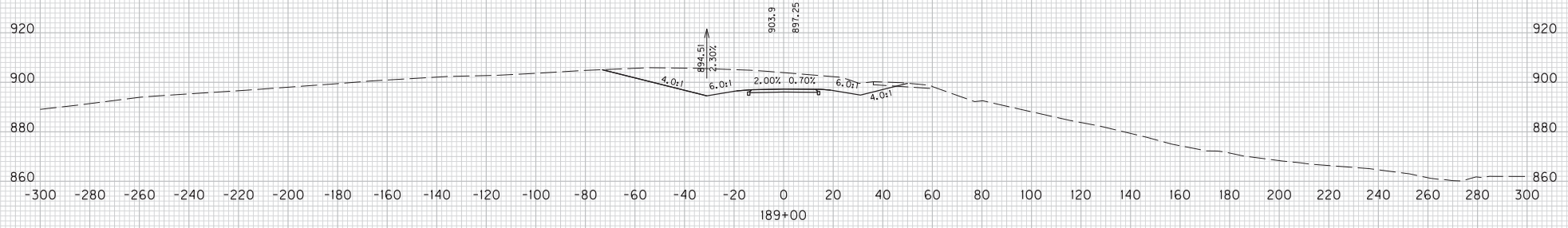


SCALE: 1" = 20' HORIZONTAL
 1" = 20' VERTICAL

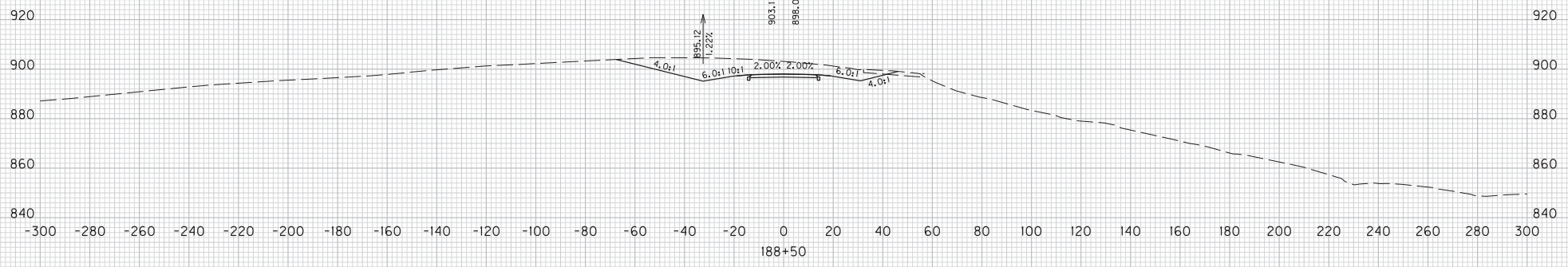
KY 1159
 STA. 187+50 TO STA. 187+71
 CROSS SECTIONS

COUNTY OF	ITEM NO.	SHEET NO.
BRACKEN	6-8311.00	X72

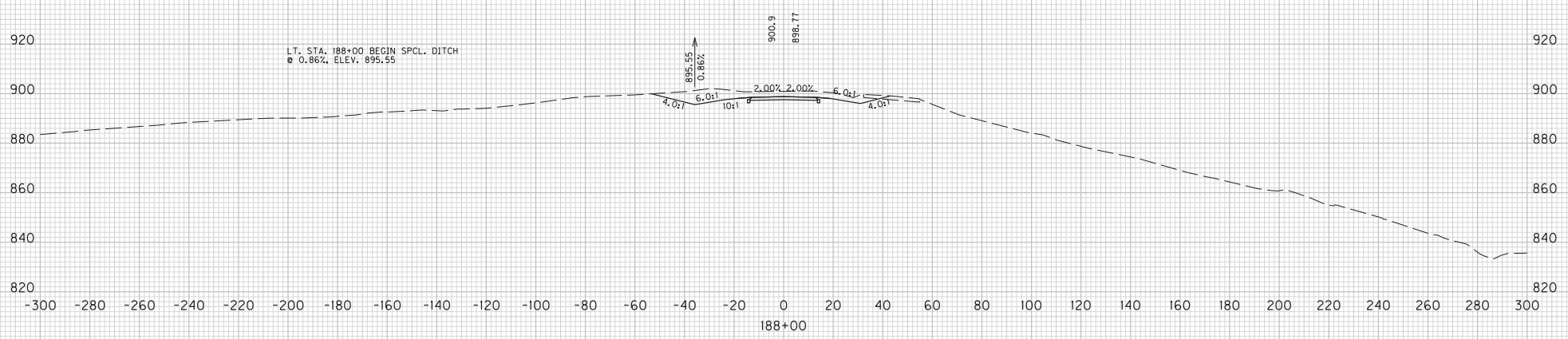
RT. STA. 189+23.50 - BEGIN 15:1 TAPER FOR SHOULDER WIDENING FOR GUARDRAIL END TREATMENT
 STA. 189+16.86 - RIGHT LANE FLAT
 LT. STA. 189+02.50 - BEGIN 15:1 TAPER FOR SHOULDER WIDENING FOR GUARDRAIL END TREATMENT
 RT. STA. 189+24 BEGIN SPCL. DITCH @ 1.27% ELEV. 894.61



LT. STA. 188+72.50 - END 15:1 TAPER FOR SHOULDER WIDENING FOR GUARDRAIL END TREATMENT
 STA. 188+68.86 - END NORMAL CROWN - BEGIN SUPERELEVATION TRANSITION



LT. STA. 188+00 BEGIN SPCL. DITCH
 @ 0.86% ELEV. 895.55



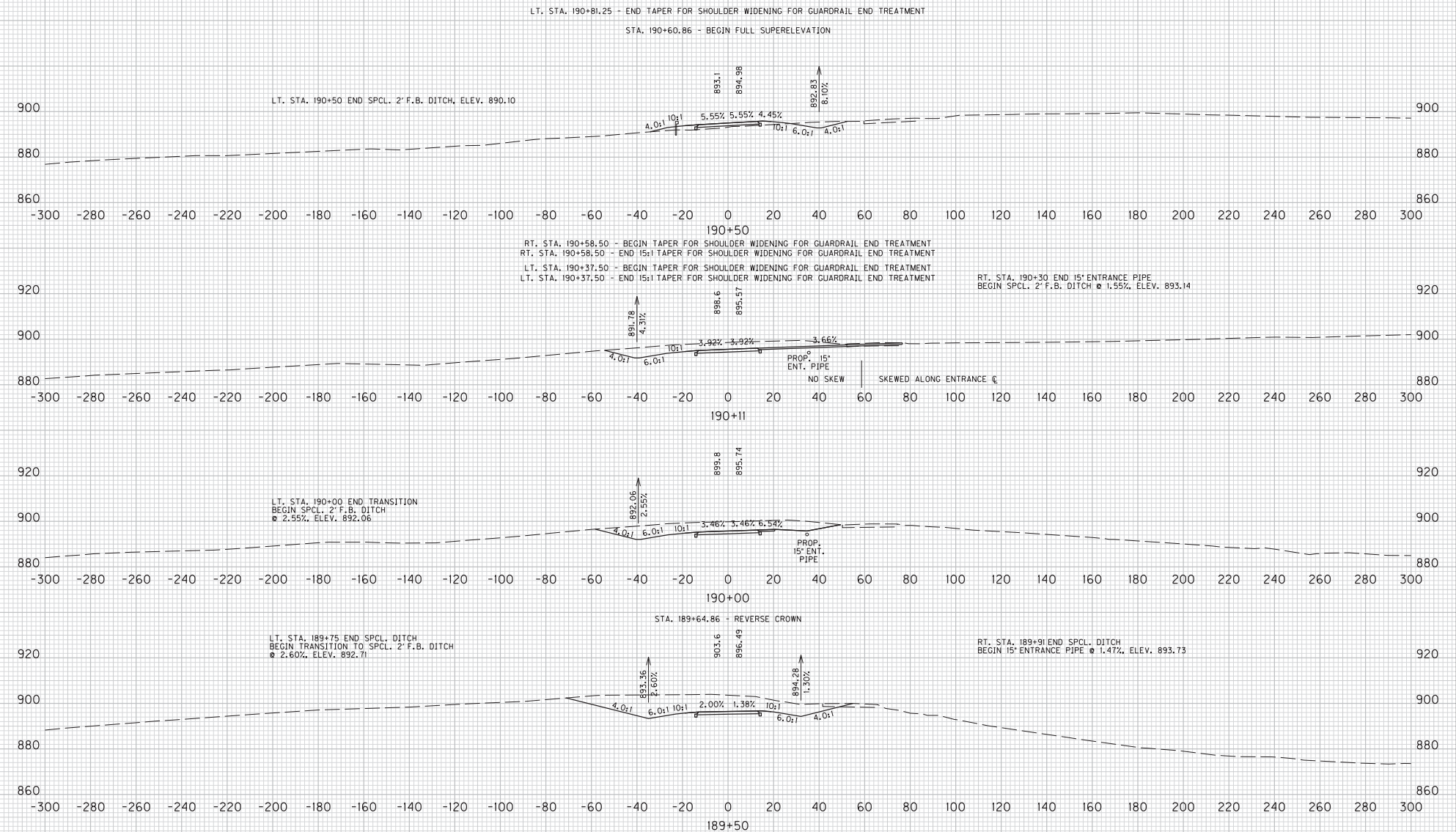
SCALE: 1" = 20' HORIZONTAL
 1" = 20' VERTICAL

KY 1159
 STA. 188+00 TO STA. 189+00
 CROSS SECTIONS

MicroStation v8.11.7.443
 E-SHEET NAME:
 USER: Ricard
 DATE PLOTTED: December 3, 2013
 FILE NAME: J:\173282A - KY 1159\PDF FILES\12-04-13 FINAL INSPECTION PLANS\CROSS SECTIONS\CROSS SECTIONS.DGN

COUNTY OF	ITEM NO.	SHEET NO.
BRACKEN	6-8311.00	X73

FILE NAME: J:\172824 - KY 1159\PDF FILES\12-04-13 FINAL INSPECTION PLANS\CROSS SECTIONS\CROSS SECTIONS2.DGN
 USER: RiccaM
 DATE PLOTTED: December 3, 2013
 E-SHEET NAME:
 MicroStation v8.11.7.443



SCALE: 1" = 20' HORIZONTAL
 1" = 20' VERTICAL

KY 1159
 STA. 189+50 TO STA. 190+50
 CROSS SECTIONS

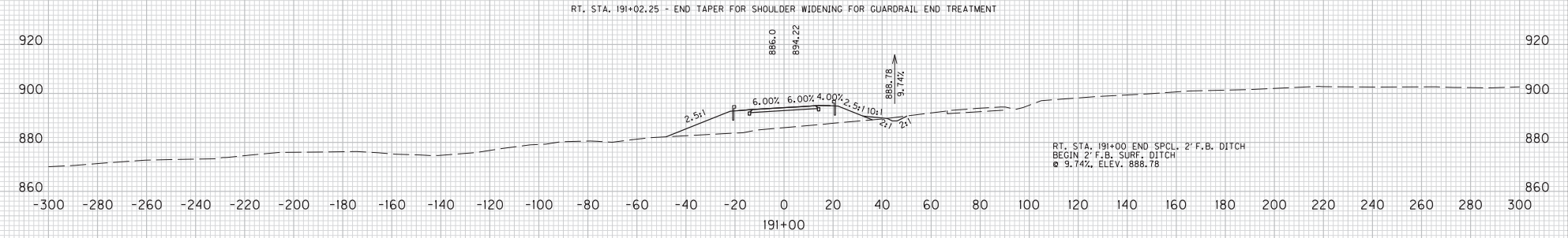
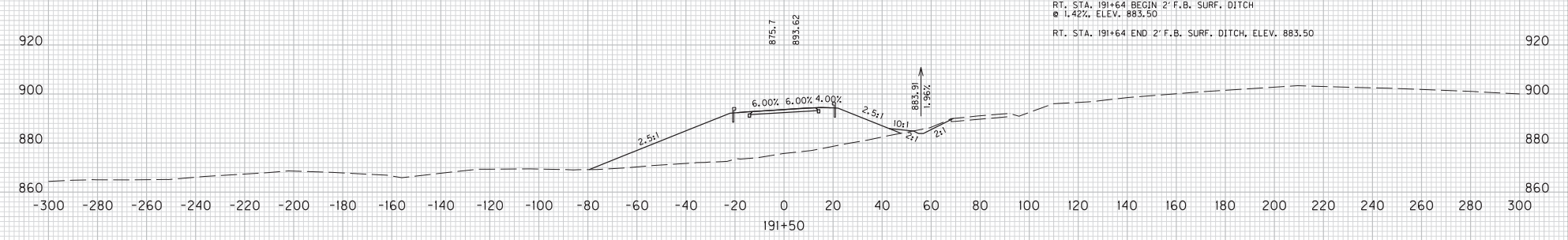
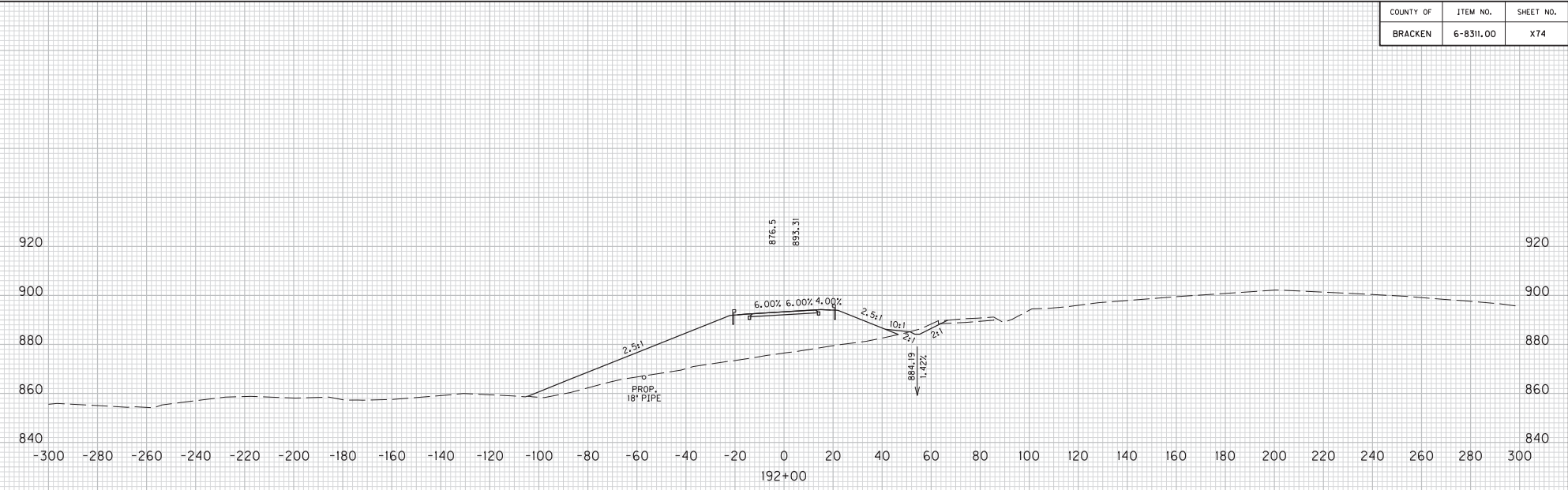
COUNTY OF	ITEM NO.	SHEET NO.
BRACKEN	6-8311.00	X74

FILE NAME: J:\1732824 - KY 1159\VDPE FILES\12-04-13 FINAL INSPECTION PLANS\CROSS SECTIONS\CROSS SECTIONS2.DGN

USER: Ricard
DATE PLOTTED: December 3, 2013

E-SHEET NAME:

MicroStation v8.11.7.443

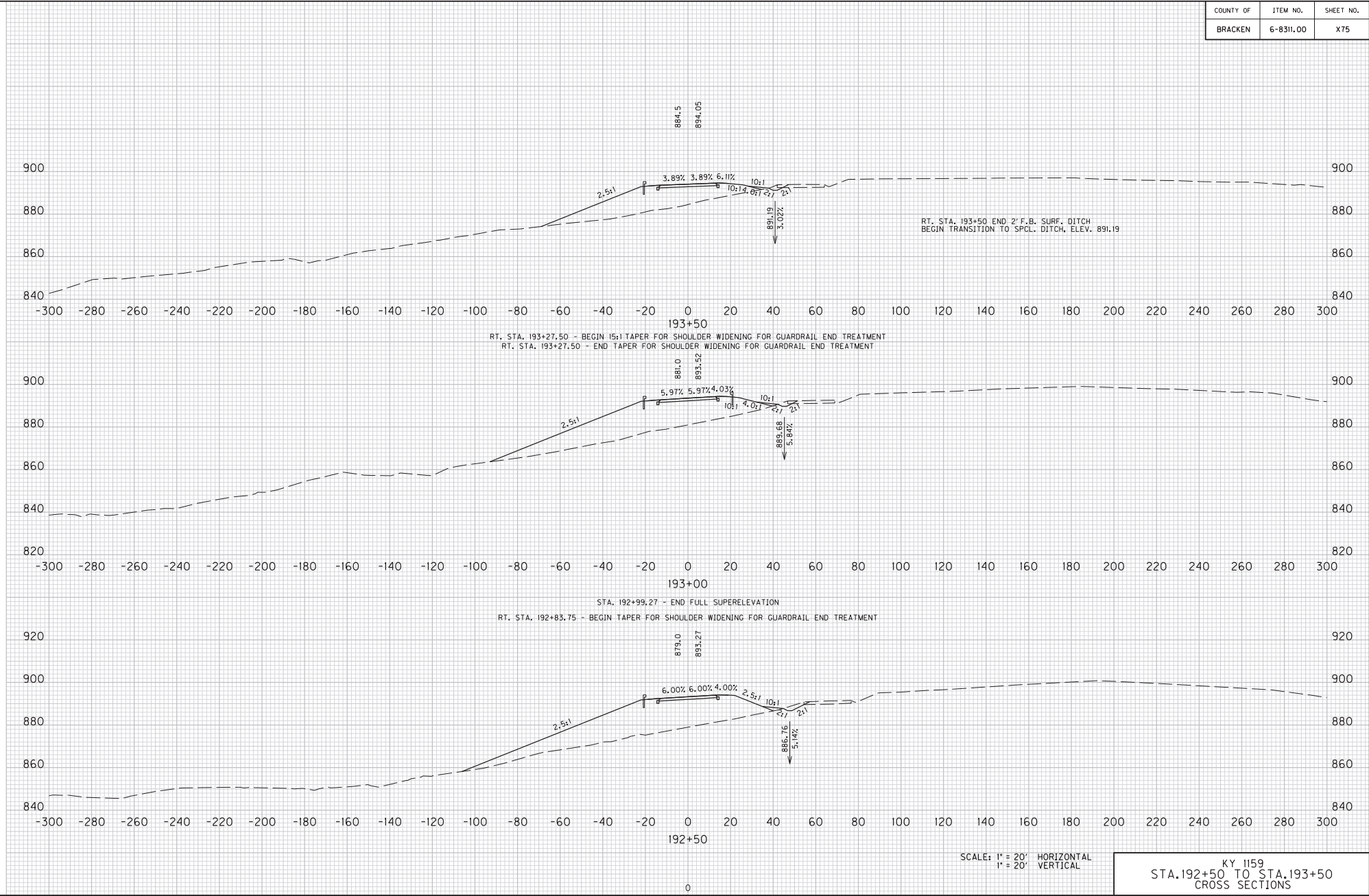


SCALE: 1" = 20' HORIZONTAL
1" = 20' VERTICAL

KY 1159
STA. 191+00 TO STA. 192+00
CROSS SECTIONS

COUNTY OF	ITEM NO.	SHEET NO.
BRACKEN	6-8311.00	X75

FILE NAME: J:\173282A - KY 1159\PDF FILES\12-04-13 FINAL INSPECTION PLANS\CROSS SECTIONS\CROSS SECTIONS2.DGN
 USER: Ricalm
 DATE PLOTTED: December 3, 2013
 E-SHEET NAME:
 MicroStation v8.11.7.443



KY 1159
 STA. 192+50 TO STA. 193+50
 CROSS SECTIONS

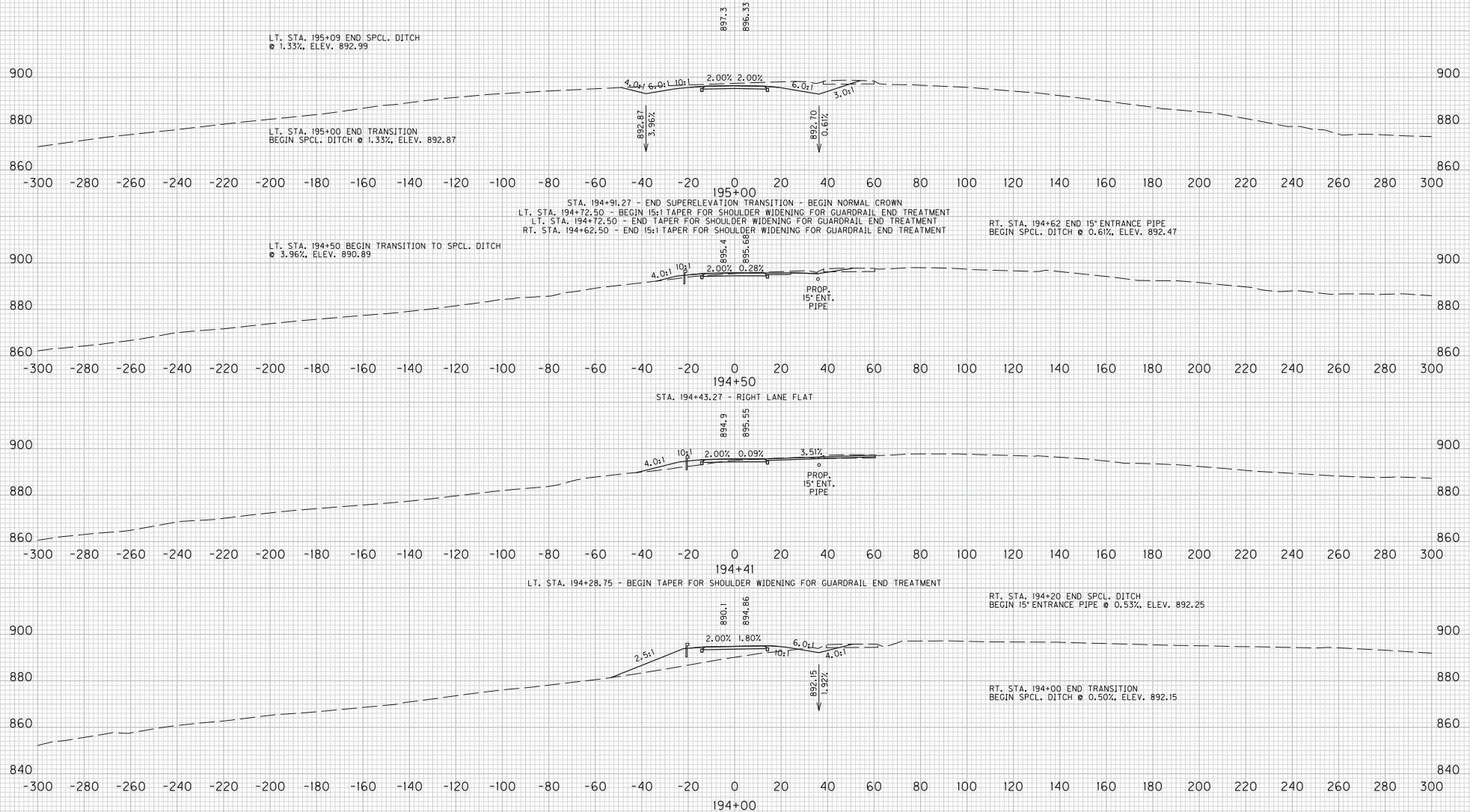
COUNTY OF	ITEM NO.	SHEET NO.
BRACKEN	6-8311.00	X76

FILE NAME: J:\173282A - KY 1159\PDF FILES\17-04-13 FINAL INSPECTION PLANS\CROSS SECTIONS\CROSS SECTIONS.LDN

USER: RiccaM
DATE PLOTTED: December 3, 2013

E-SHEET NAME:

MicroStation v8.11.7.443



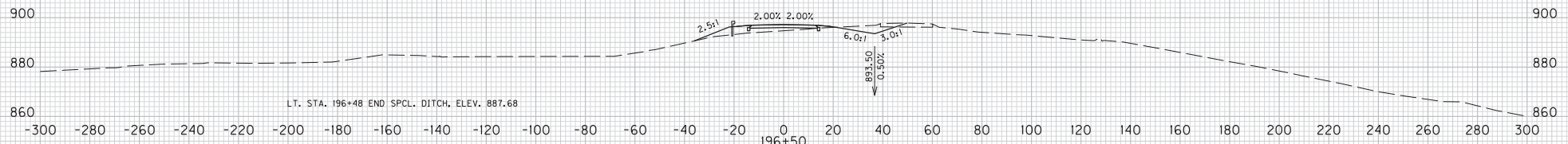
SCALE: 1" = 20' HORIZONTAL
1" = 20' VERTICAL

KY 1159
STA. 194+00 TO STA. 195+00
CROSS SECTIONS

COUNTY OF	ITEM NO.	SHEET NO.
BRACKEN	6-8311.00	X77

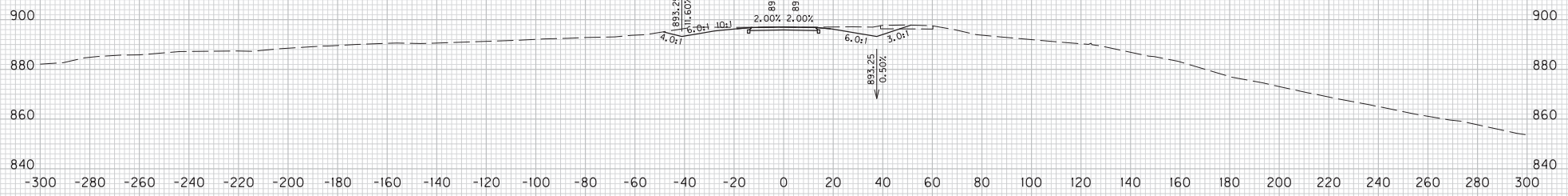
STA. 196+51.12 - END NORMAL CROWN - BEGIN SUPERELEVATION TRANSITION

894.7
897.20



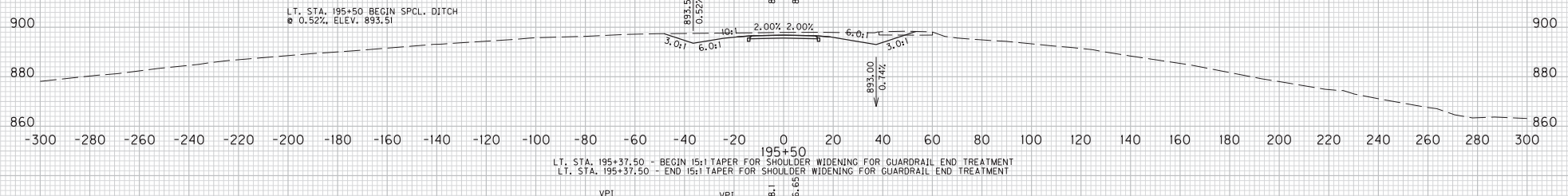
LT. STA. 196+48 END SPCL. DITCH, ELEV. 887.68

LT. STA. 196+46.25 - END TAPER FOR SHOULDER WIDENING FOR GUARDRAIL END TREATMENT
 LT. STA. 196+02.50 - BEGIN TAPER FOR SHOULDER WIDENING FOR GUARDRAIL END TREATMENT
 LT. STA. 196+02.05 - END 15:1 TAPER FOR SHOULDER WIDENING FOR GUARDRAIL END TREATMENT



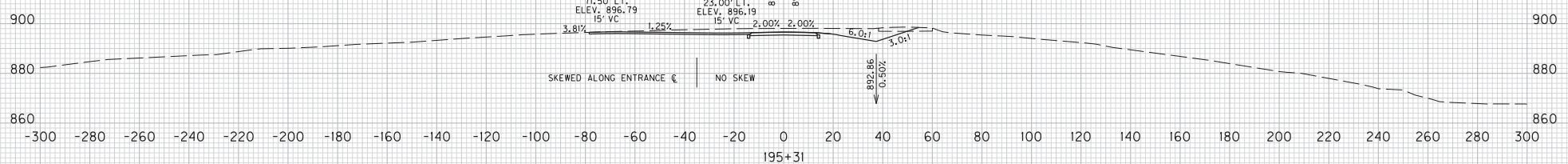
LT. STA. 195+50 BEGIN SPCL. DITCH
 @ 0.52%, ELEV. 893.51

893.25
897.0
897.05



LT. STA. 195+37.50 - BEGIN 15:1 TAPER FOR SHOULDER WIDENING FOR GUARDRAIL END TREATMENT
 LT. STA. 195+37.50 - END 15:1 TAPER FOR SHOULDER WIDENING FOR GUARDRAIL END TREATMENT

VPI 71.50' LT. ELEV. 896.79
 15' VC
 VPI 23.00' LT. ELEV. 896.19
 15' VC
 898.145
 896.45



SKEWED ALONG ENTRANCE € | NO SKEW

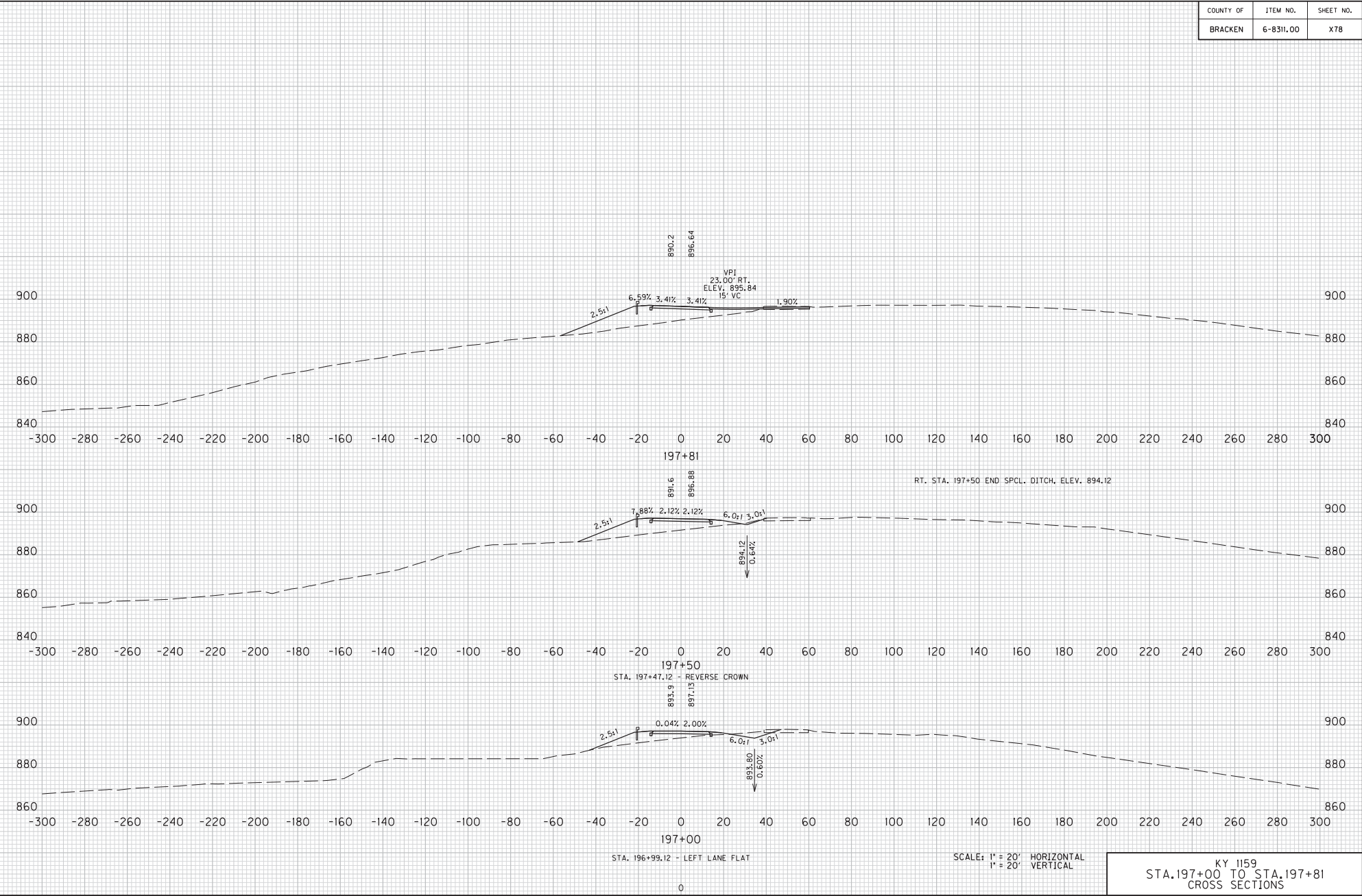
SCALE: 1" = 20' HORIZONTAL
 1" = 20' VERTICAL

KY 1159
 STA. 195+31 TO STA. 196+50
 CROSS SECTIONS

FILE NAME: J:\175282A - KY 1159\PDF FILES\175282A-04-13 FINAL INSPECTION PLANS\CROSS SECTIONS\CROSS SECTIONS.DGN
 USER: Ricard
 DATE PLOTTED: December 3, 2013
 E-SHEET NAME:
 MicroStation v8.11.7.443

COUNTY OF	ITEM NO.	SHEET NO.
BRACKEN	6-8311.00	X78

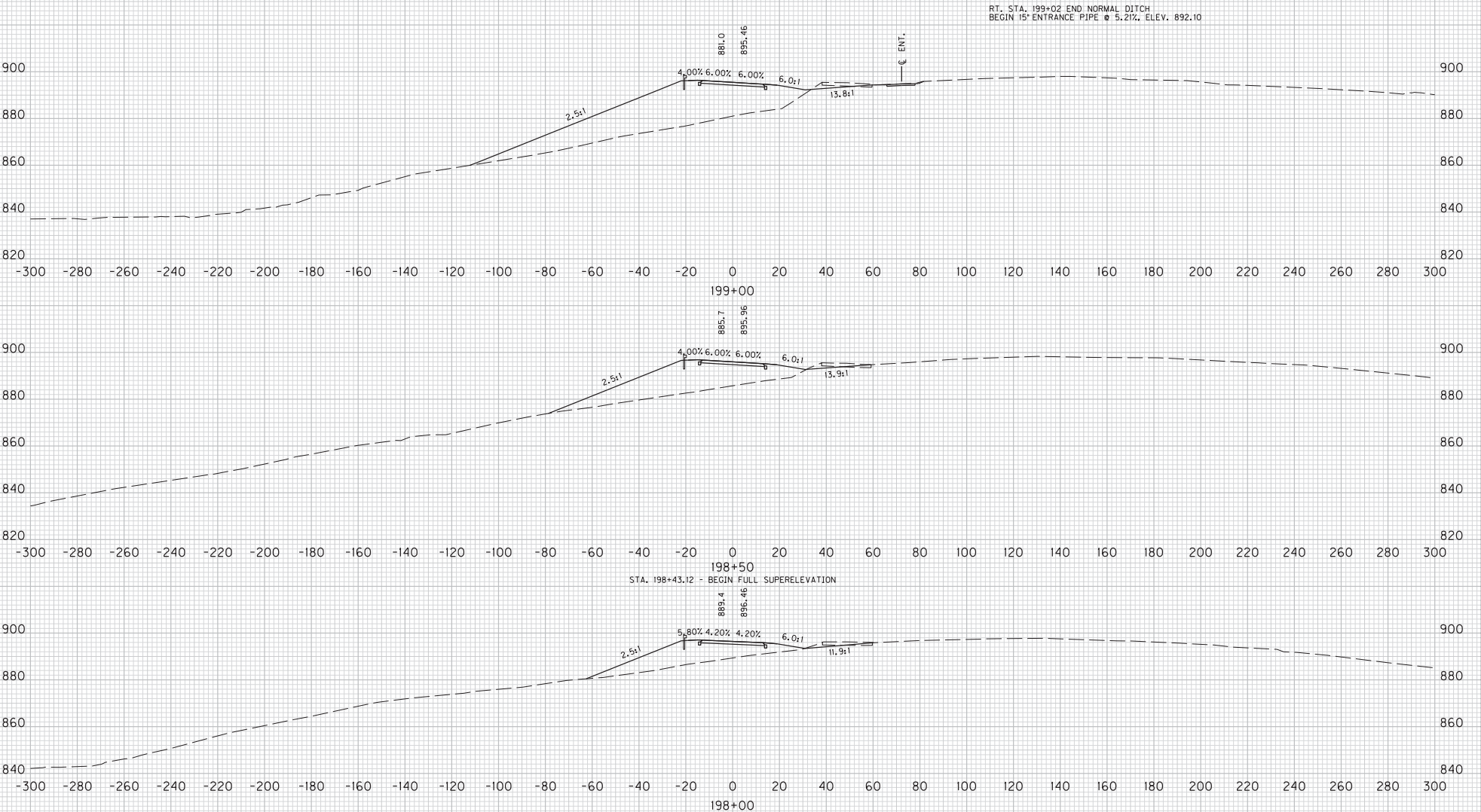
FILE NAME: J:\17282A - KY 1159\PDF FILES\12-04-13 FINAL INSPECTION PLANS\CROSS SECTIONS\CROSS SECTIONS2.DGN
 USER: Ricard
 DATE PLOTTED: December 3, 2013
 E-SHEET NAME:
 MicroStation v8.11.443



SCALE: 1" = 20' HORIZONTAL
 1" = 20' VERTICAL

KY 1159
 STA. 197+00 TO STA. 197+81
 CROSS SECTIONS

COUNTY OF	ITEM NO.	SHEET NO.
BRACKEN	6-8311.00	X79



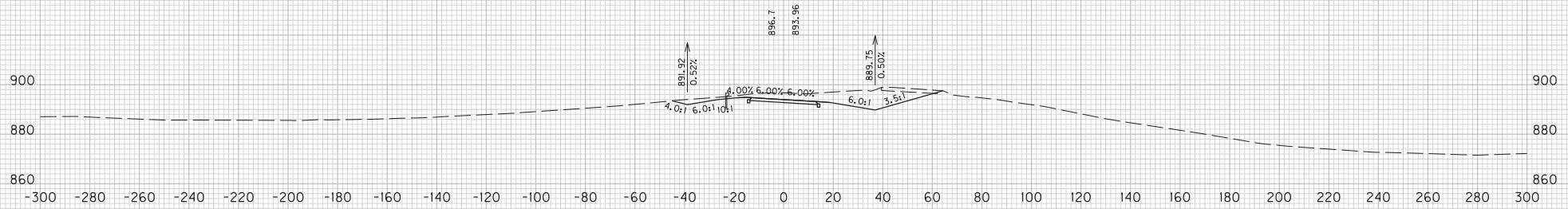
SCALE: 1" = 20' HORIZONTAL
1" = 20' VERTICAL

KY 1159
STA. 198+00 TO STA. 199+00
CROSS SECTIONS

FILE NAME: J:\173282A - KY 1159\PDF FILES\12-04-13 FINAL INSPECTION PLANS\CROSS SECTIONS\CROSS SECTIONS2.DGN
 USER: RiccaM
 DATE PLOTTED: December 3, 2013
 E-SHEET NAME:
 MicroStation v8.11.7.443

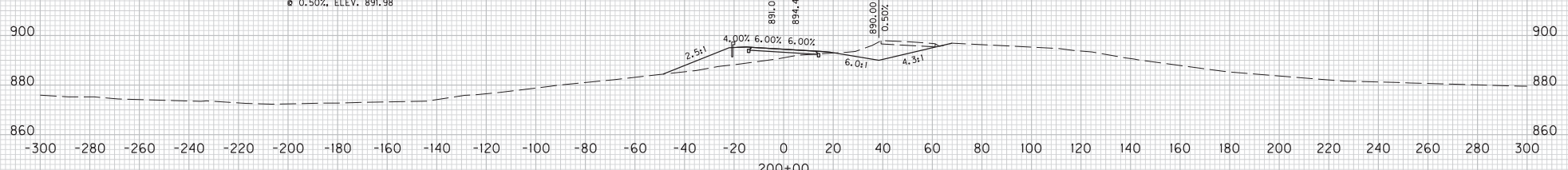
COUNTY OF	ITEM NO.	SHEET NO.
BRACKEN	6-8311.00	X80

LT. STA. 200+57.50 - BEGIN 15:1 TAPER FOR SHOULDER WIDENING FOR GUARDRAIL END TREATMENT
 LT. STA. 200+57.50 - END TAPER FOR SHOULDER WIDENING FOR GUARDRAIL END TREATMENT

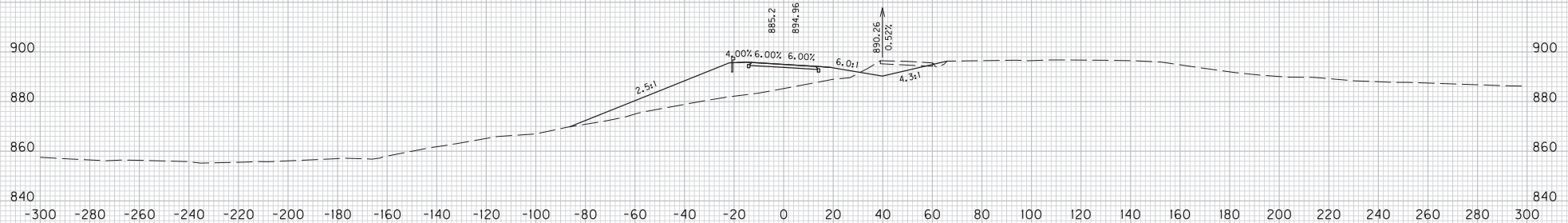


LT. STA. 200+38 BEGIN SPCL. DITCH
 @ 0.50% ELEV. 891.98

LT. STA. 200+13.75 - BEGIN TAPER FOR SHOULDER WIDENING FOR GUARDRAIL END TREATMENT

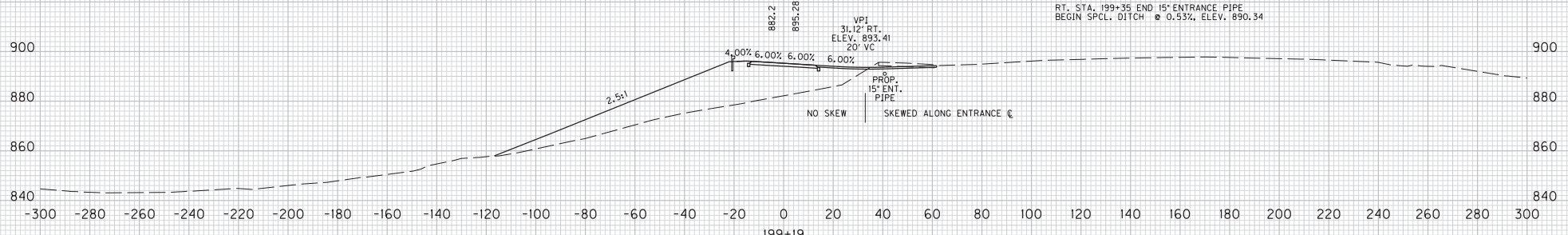


200+00



199+50

RT. STA. 199+35 END 15' ENTRANCE PIPE
 BEGIN SPCL. DITCH @ 0.53% ELEV. 890.34



199+19

SCALE: 1" = 20' HORIZONTAL
 1" = 20' VERTICAL

KY 1159
 STA. 199+19 TO STA. 200+50
 CROSS SECTIONS

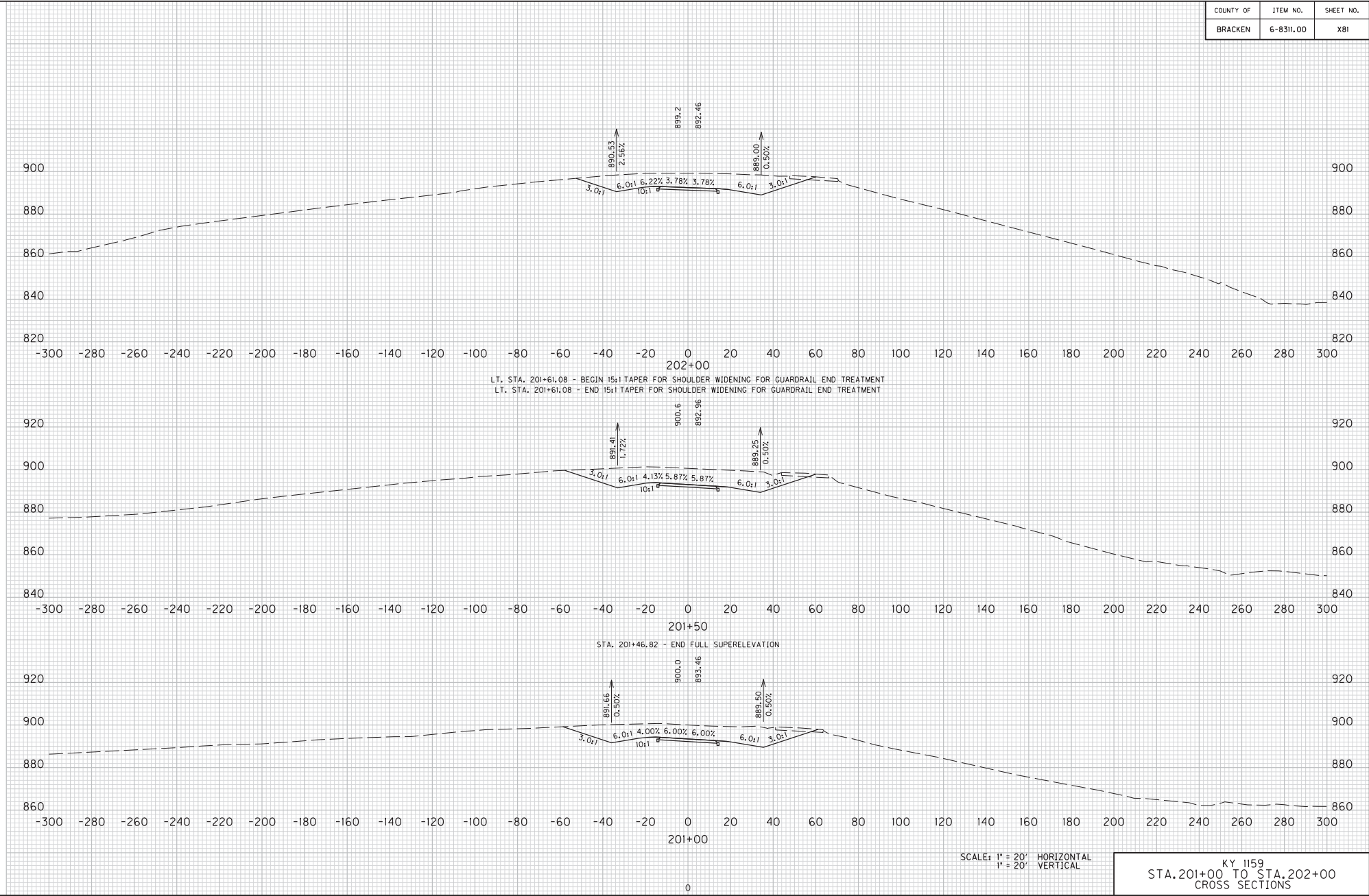
COUNTY OF	ITEM NO.	SHEET NO.
BRACKEN	6-8311.00	X81

FILE NAME: J:\17282A - KY 1159\PDF FILES\12-04-13 FINAL INSPECTION PLANS\CROSS SECTIONS\CROSS SECTIONS2.DGN

USER: RiccaM
DATE PLOTTED: December 3, 2013

E-SHEET NAME:

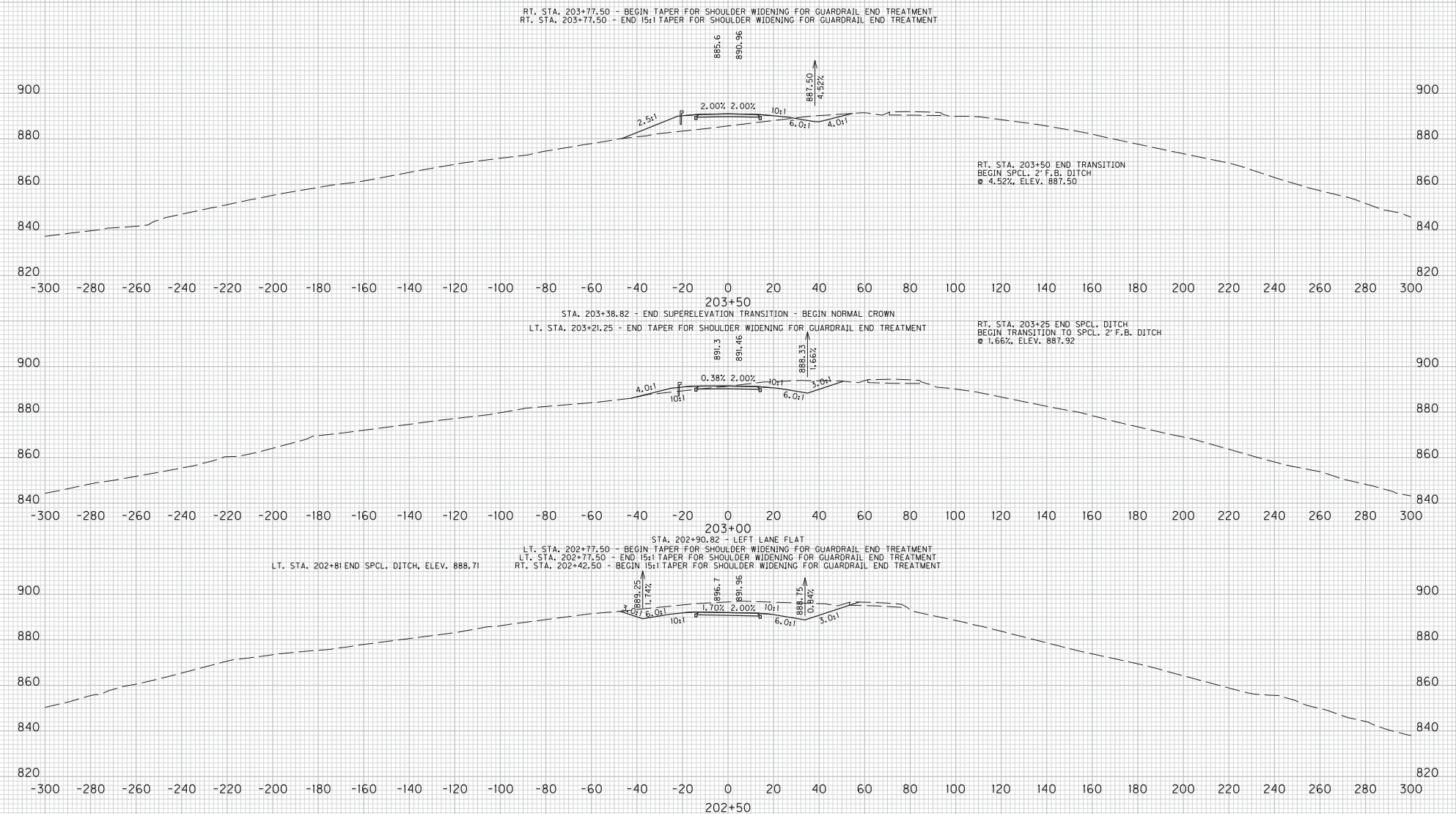
MicroStation v8.11.7.443



KY 1159
 STA. 201+00 TO STA. 202+00
 CROSS SECTIONS

COUNTY OF	ITEM NO.	SHEET NO.
BRACKEN	6-8311.00	X82

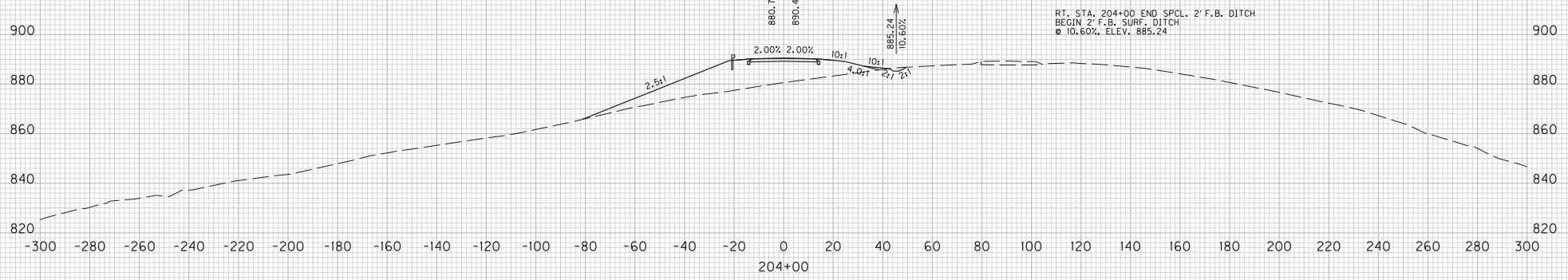
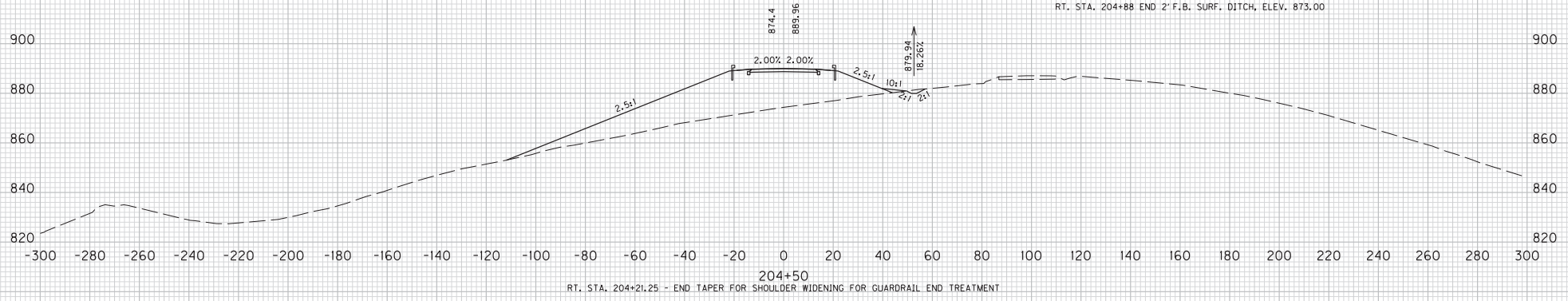
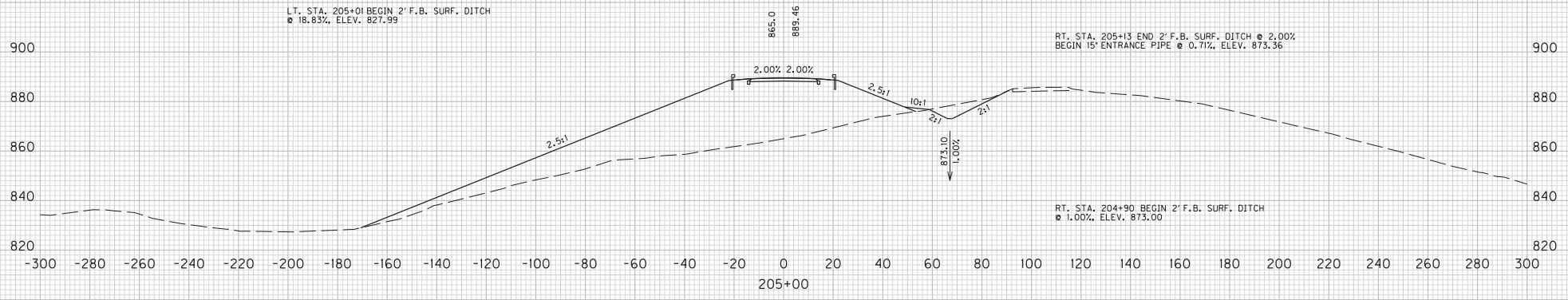
FILE NAME: J:\173282A - KY 1159\PDF FILES\17-04-13 FINAL INSPECTION PLANS\CROSS SECTIONS\CROSS SECTIONS2.DGN
 USER: RiccaM
 DATE PLOTTED: December 3, 2013
 MicroStation v8.11.7.443
 E-SHEET NAME:



SCALE: 1" = 20' HORIZONTAL
 1" = 20' VERTICAL

KY 1159
 STA. 202+50 TO STA. 203+50
 CROSS SECTIONS

COUNTY OF	ITEM NO.	SHEET NO.
BRACKEN	6-8311.00	X83



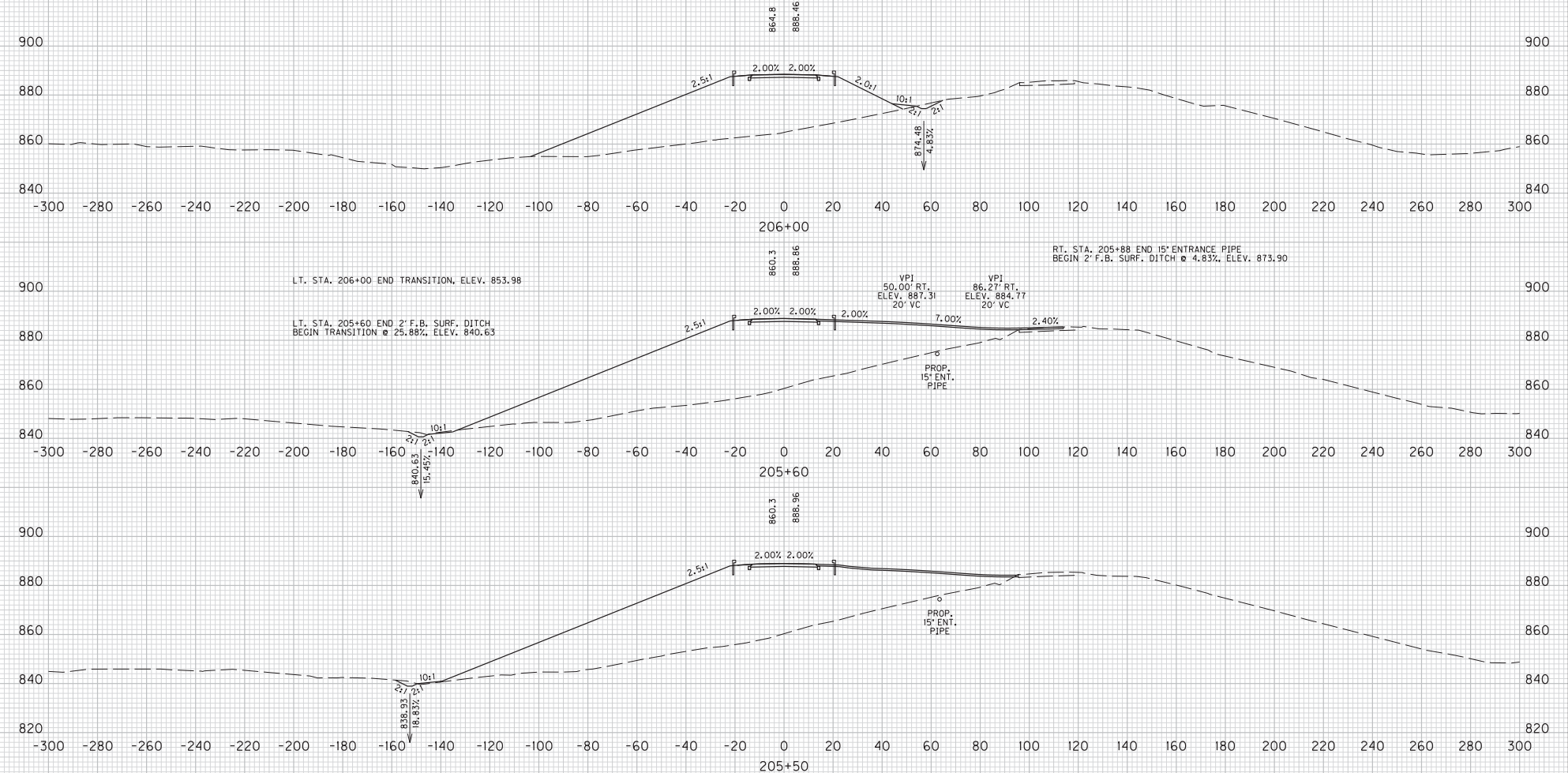
SCALE: 1" = 20' HORIZONTAL
1" = 20' VERTICAL

STA. 204+00 TO STA. 205+00
CROSS SECTIONS

FILE NAME: J:\173282A - KY 1159\PDF FILES\17-04-13 FINAL INSPECTION PLANS\CROSS SECTIONS\CROSS SECTIONS2.DGN
 USER: RiccaM
 DATE PLOTTED: December 3, 2013
 E-SHEET NAME:
 MicroStation v8.11.7.443

COUNTY OF	ITEM NO.	SHEET NO.
BRACKEN	6-8311.00	X84

FILE NAME: J:\173282A - KY 1159\VDPE FILES\12-04-13 FINAL INSPECTION PLANS\CROSS SECTIONS\CROSS SECTIONS2.DGN
 USER: RiccaM
 DATE PLOTTED: December 3, 2013
 E-SHEET NAME:
 MicroStation v8.11.7.443

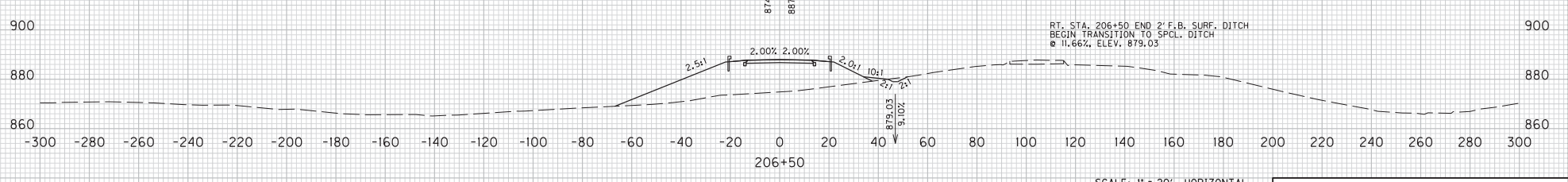

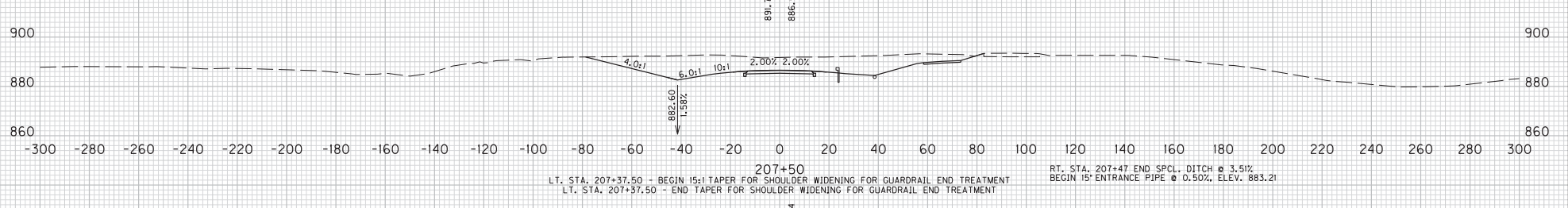
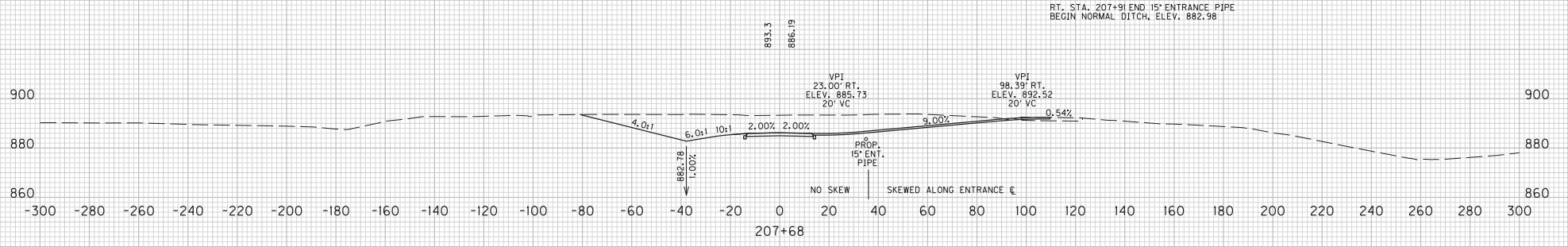


SCALE: 1" = 20' HORIZONTAL
 1" = 20' VERTICAL

KY 1159
 STA. 205+50 TO STA. 206+00
 CROSS SECTIONS

COUNTY OF	ITEM NO.	SHEET NO.
BRACKEN	6-8311.00	X85

FILE NAME: J:\1159\PDF FILES\12-04-13 FINAL INSPECTION PLANS\CROSS SECTIONS\CROSS SECTIONS2.DGN
 USER: Ricard
 DATE PLOTTED: December 3, 2013
 E-SHEET NAME:
 MicroStation v8.11.7.443

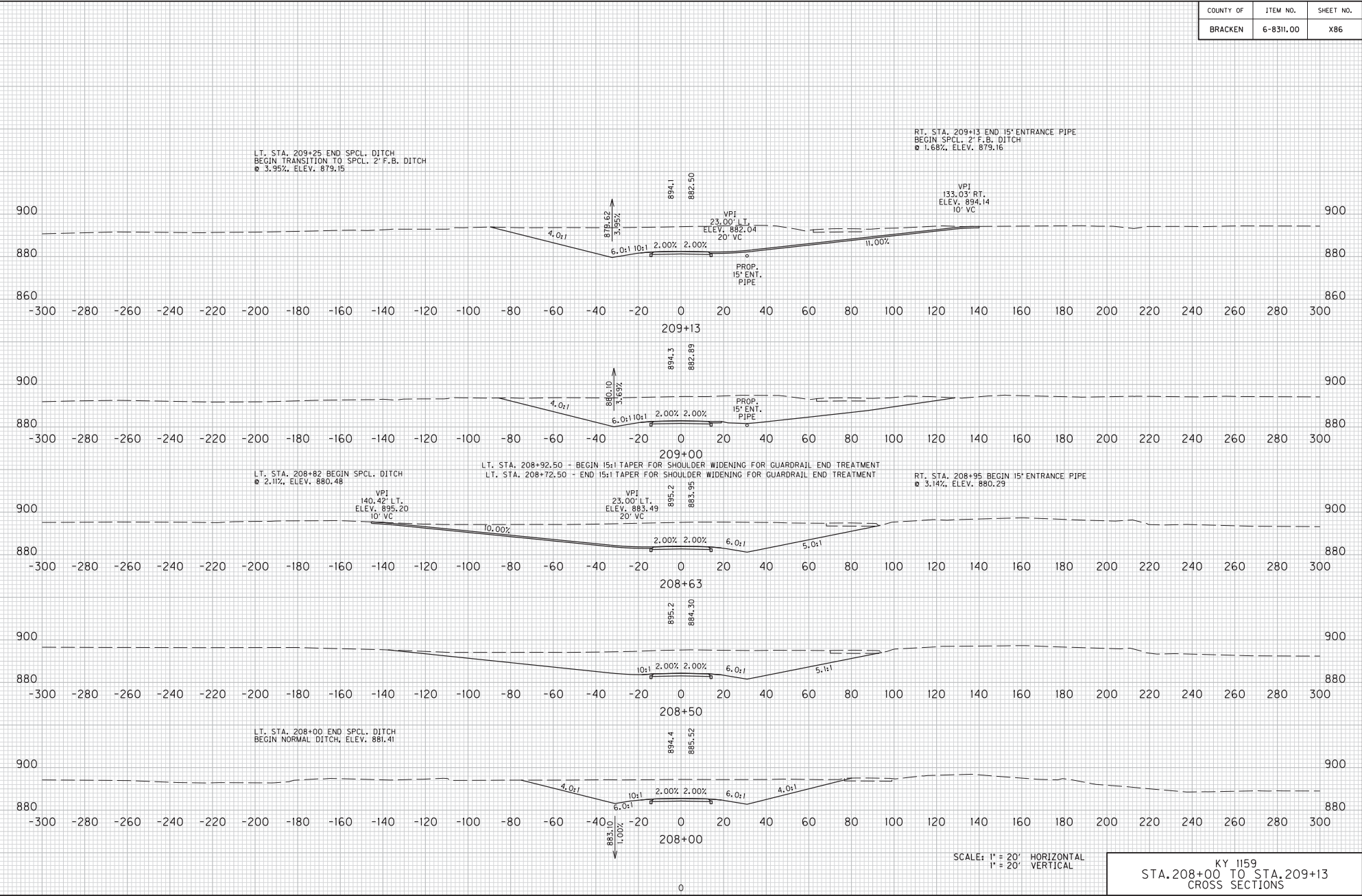


SCALE: 1" = 20' HORIZONTAL
 1" = 20' VERTICAL

KY 1159
 STA. 206+50 TO STA. 207+68
 CROSS SECTIONS

COUNTY OF	ITEM NO.	SHEET NO.
BRACKEN	6-8311.00	X86

FILE NAME: J:\172824 - KY I159VDFE FILES\17-04-13 FINAL INSPECTION PLANS\CROSS SECTIONS\CROSS SECTIONS2.DGN
 USER: Ricard
 DATE PLOTTED: December 3, 2013
 E-SHEET NAME:
 MicroStation v8.11.7.443

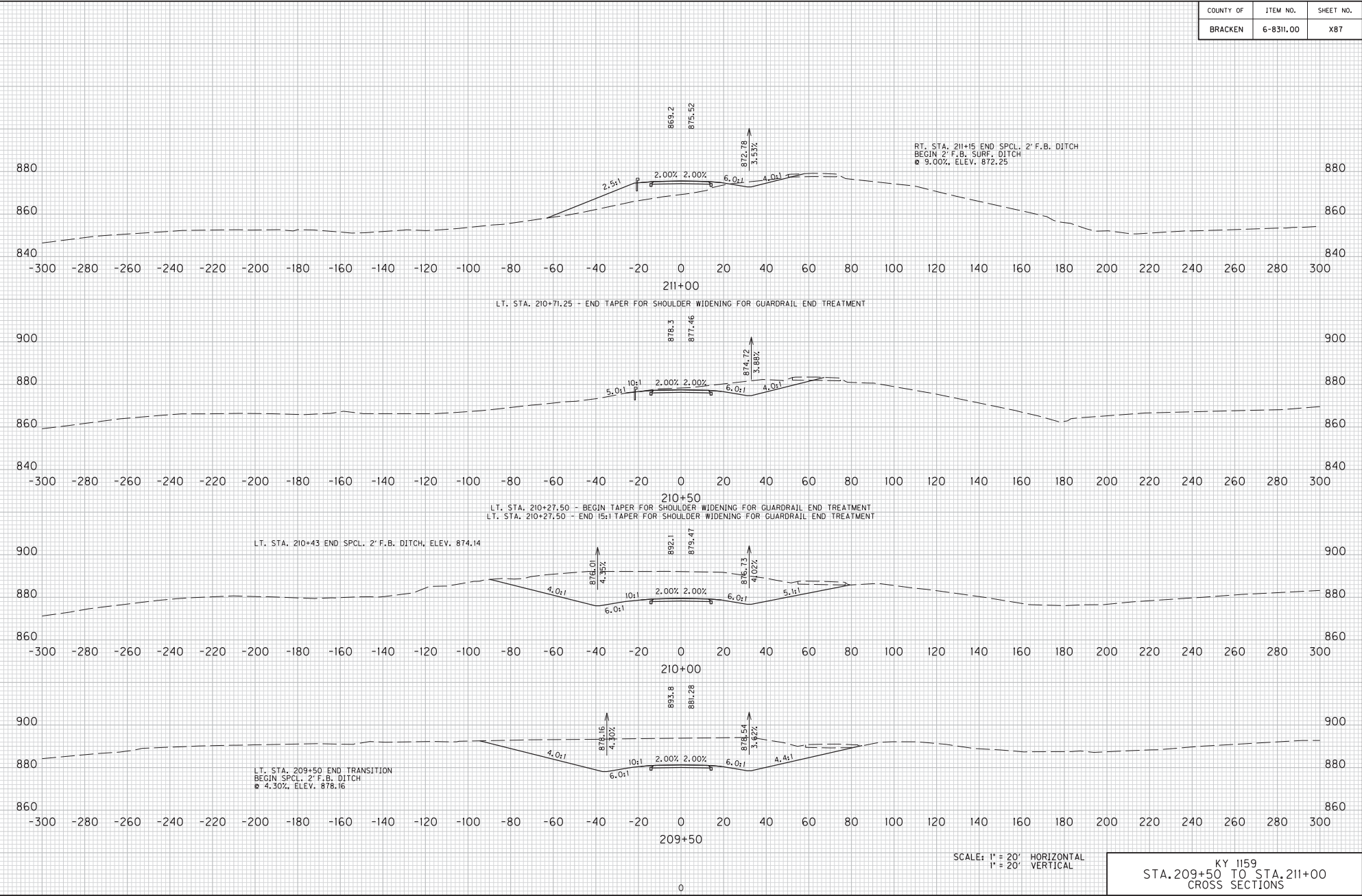


SCALE: 1" = 20' HORIZONTAL
1" = 20' VERTICAL

KY 1159
STA. 208+00 TO STA. 209+13
CROSS SECTIONS

COUNTY OF	ITEM NO.	SHEET NO.
BRACKEN	6-8311.00	X87

FILE NAME: J:\1159\PDF FILES\12-04-13 FINAL INSPECTION PLANS\CROSS SECTIONS\CROSS SECTIONS2.DGN
 USER: Ricard
 DATE PLOTTED: December 3, 2013
 E-SHEET NAME:
 MicroStation v8.11.7.443



KY 1159
 STA. 209+50 TO STA. 211+00
 CROSS SECTIONS

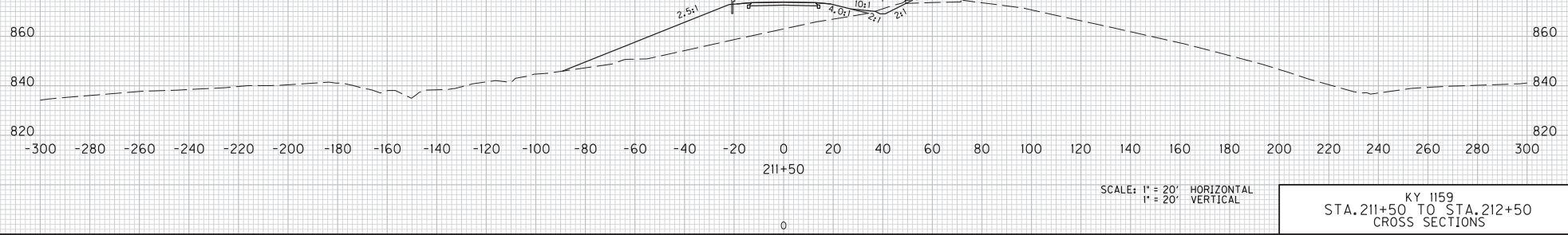
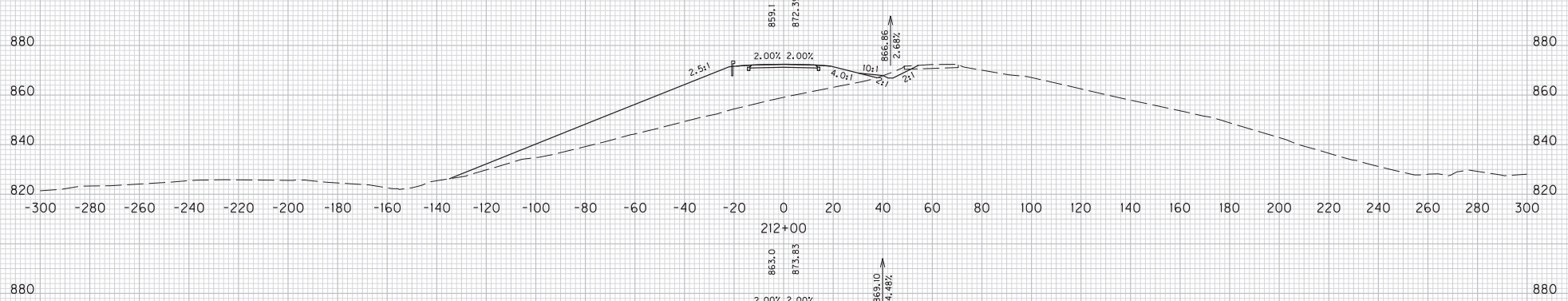
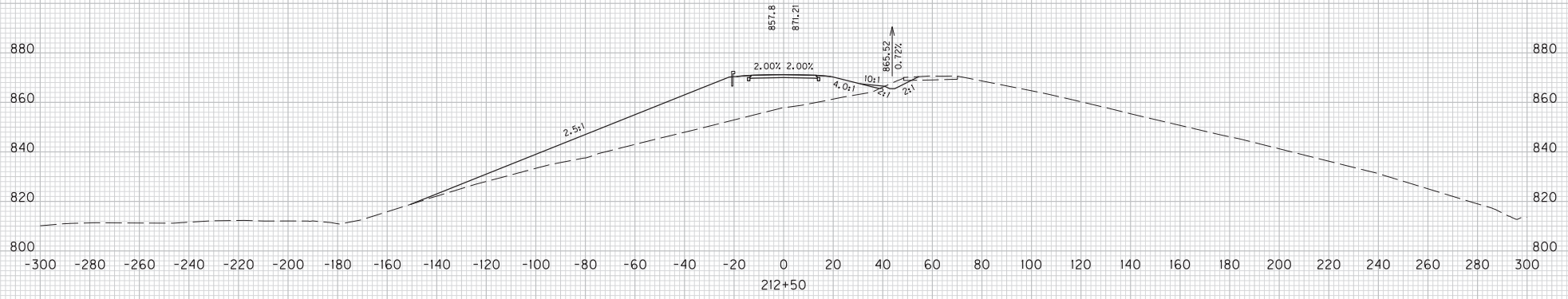
COUNTY OF	ITEM NO.	SHEET NO.
BRACKEN	6-8311.00	X88

FILE NAME: J:\1159\BDE FILES\12-04-13 FINAL INSPECTION PLANS\CROSS SECTIONS\CROSS SECTIONS2.DGN

USER: Rrc@a
DATE PLOTTED: December 3, 2013

E-SHEET NAME:

MicroStation v8.11.7.443

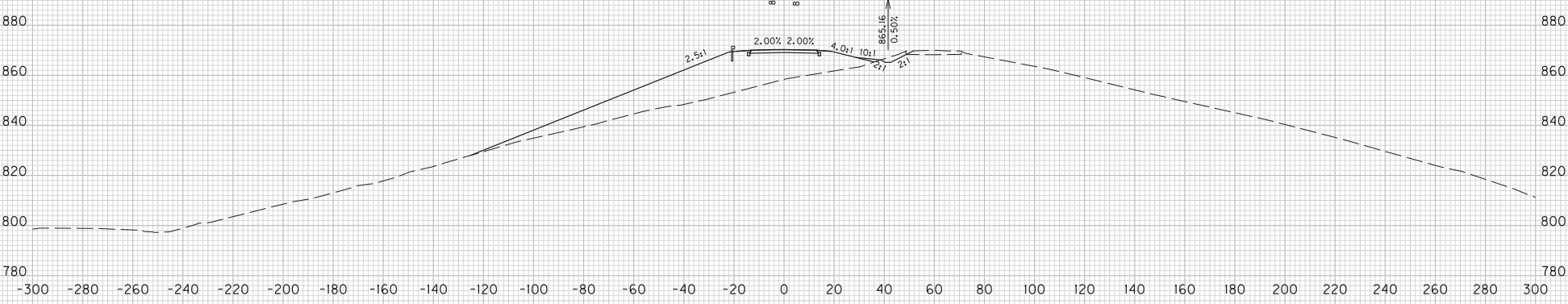
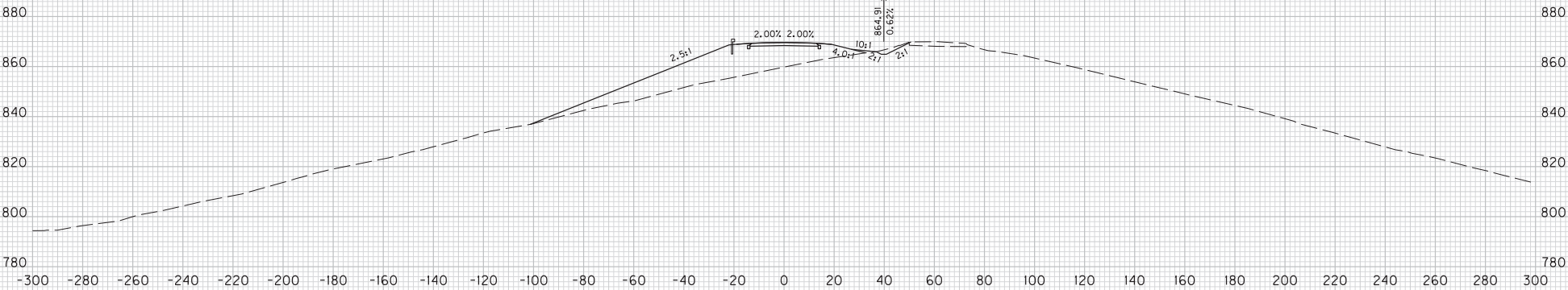


SCALE: 1" = 20' HORIZONTAL
1" = 20' VERTICAL

KY 1159
STA. 211+50 TO STA. 212+50
CROSS SECTIONS

COUNTY OF	ITEM NO.	SHEET NO.
BRACKEN	6-8311.00	X89

RT. STA. 213+95 END 2' F.B. SURF. DITCH
 BEGIN SPCL. 2' F.B. DITCH @ 0.62% ELEV. 864.63



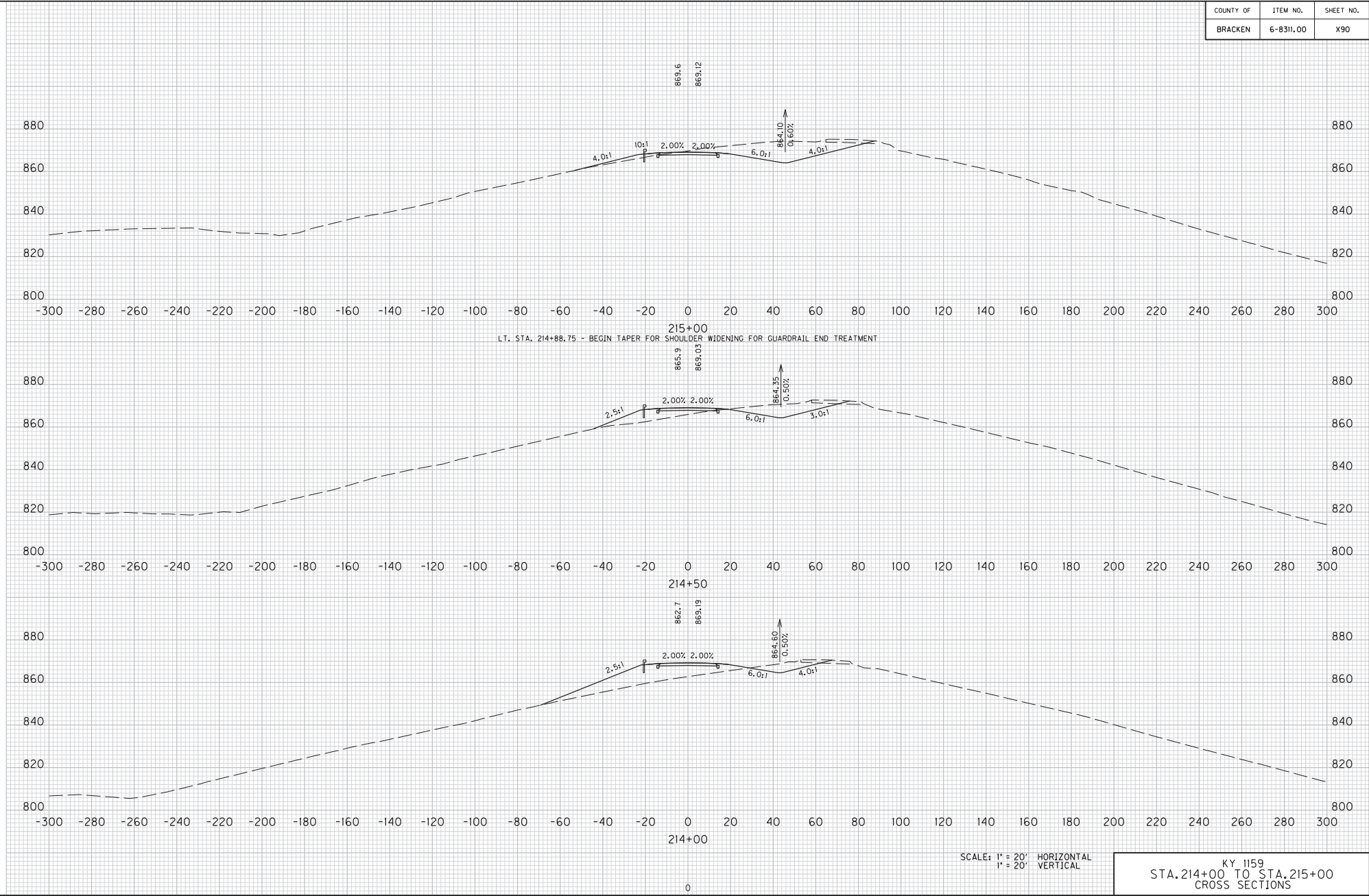
SCALE: 1" = 20' HORIZONTAL
 1" = 20' VERTICAL

KY 1159
 STA. 213+00 TO STA. 213+50
 CROSS SECTIONS

MicroStation v8.11.7.443 E-SHEET NAME: USER: Ricard DATE PLOTTED: December 3, 2013 FILE NAME: J:\173282A - KY 1159\PDF FILES\12-04-13 FINAL INSPECTION PLANS\CROSS SECTIONS\CROSS SECTIONS2.DGN

COUNTY OF	ITEM NO.	SHEET NO.
BRACKEN	6-8311.00	X90

FILE NAME: J:\173282A - KY 1159\PDF FILES\12-04-13 FINAL INSPECTION PLANS\CROSS SECTIONS\CROSS SECTIONS.DGN
 USER: Ricem
 DATE PLOTTED: December 3, 2013
 E-SHEET NAME:
 MicroStation v8.11.7.443

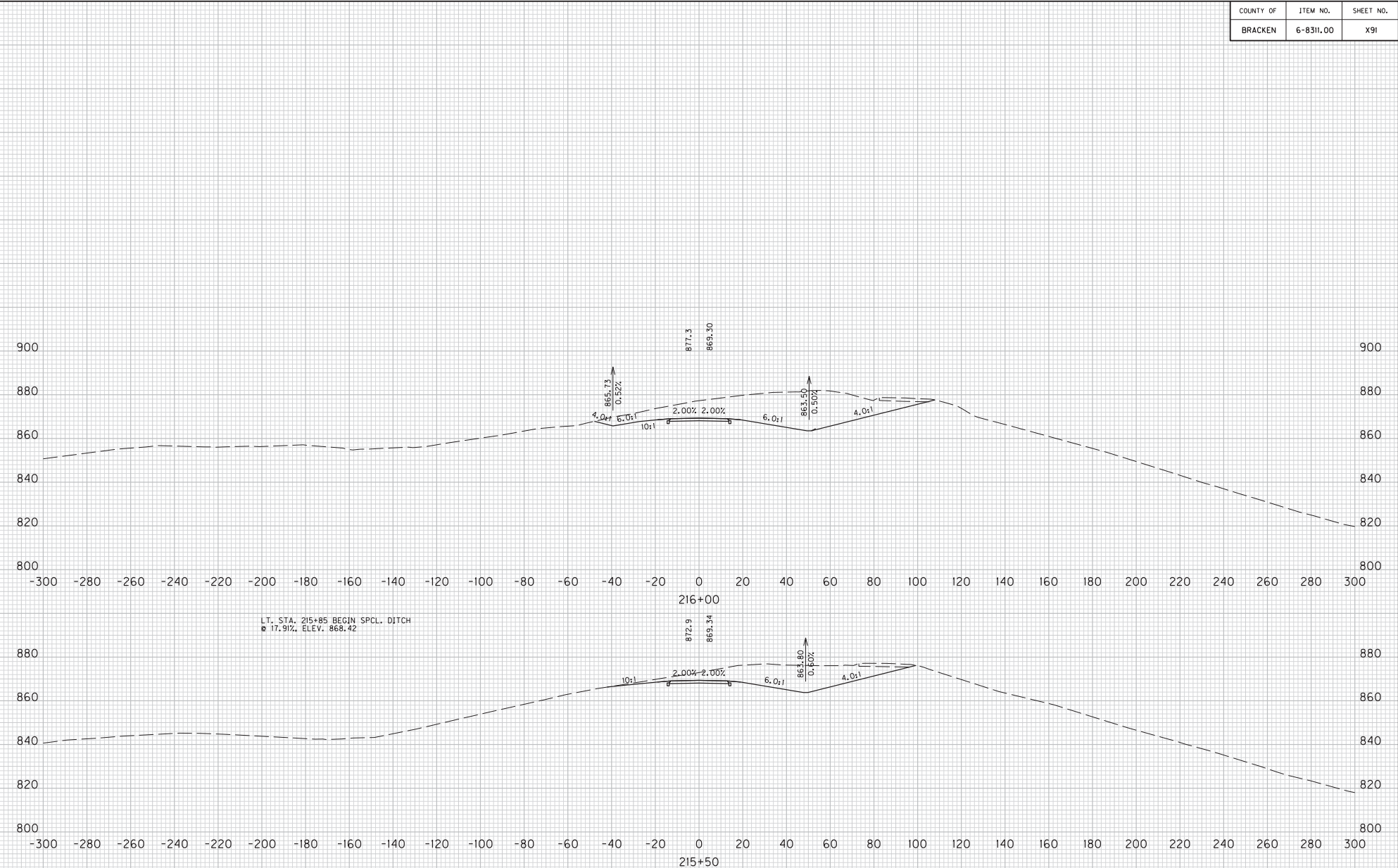


SCALE: 1" = 20' HORIZONTAL
 1" = 20' VERTICAL

KY 1159
 STA. 214+00 TO STA. 215+00
 CROSS SECTIONS

COUNTY OF	ITEM NO.	SHEET NO.
BRACKEN	6-8311.00	X91

FILE NAME: J:\173282A - KY 1159\PDF FILES\12-04-13 FINAL INSPECTION PLANS\CROSS SECTIONS\CROSS SECTIONS2.DGN
 USER: Ricard
 DATE PLOTTED: December 3, 2013
 E-SHEET NAME:
 MicroStation v8.11.7.443



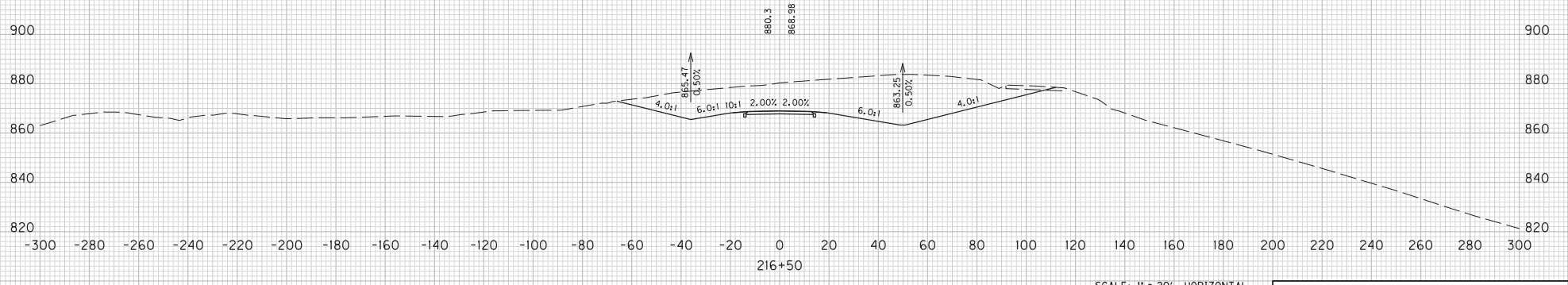
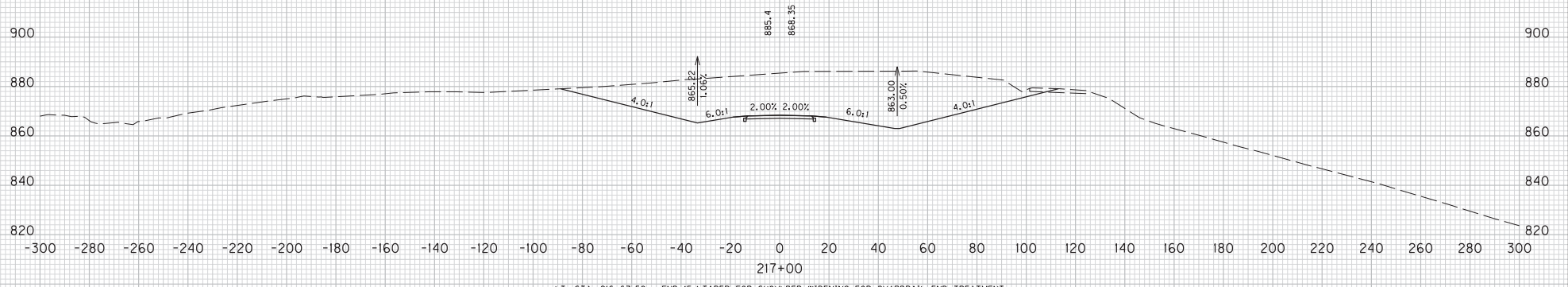
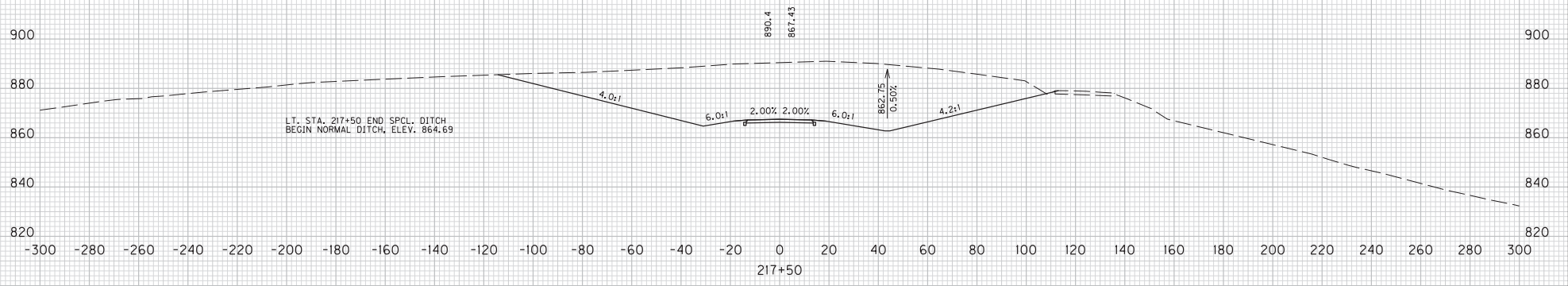
LT. STA. 215+32.50 - BEGIN 15:1 TAPER FOR SHOULDER WIDENING FOR GUARDRAIL END TREATMENT
 LT. STA. 215+32.50 - END TAPER FOR SHOULDER WIDENING FOR GUARDRAIL END TREATMENT

SCALE: 1" = 20' HORIZONTAL
 1" = 20' VERTICAL

KY 1159
 STA. 215+50 TO STA. 216+00
 CROSS SECTIONS

COUNTY OF	ITEM NO.	SHEET NO.
BRACKEN	6-8311.00	X92

FILE NAME: J:\173282A - KY 1159\PDF FILES\12-04-13 FINAL INSPECTION PLANS\CROSS SECTIONS\CROSS SECTIONS2.DGN
 USER: Ricard
 DATE PLOTTED: December 3, 2013
 E-SHEET NAME:
 MicroStation v8.11.7.443

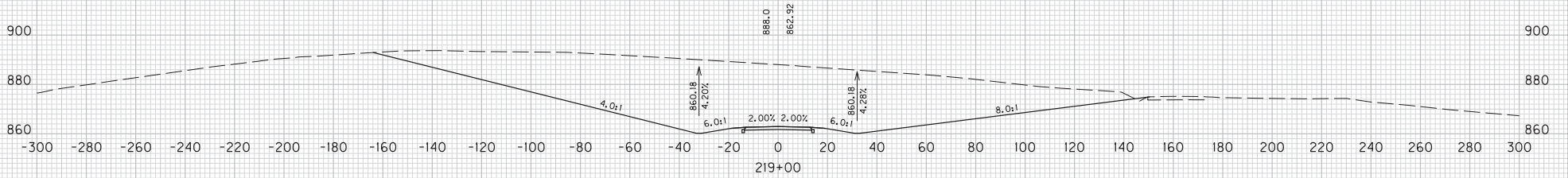


SCALE: 1" = 20' HORIZONTAL
1" = 20' VERTICAL

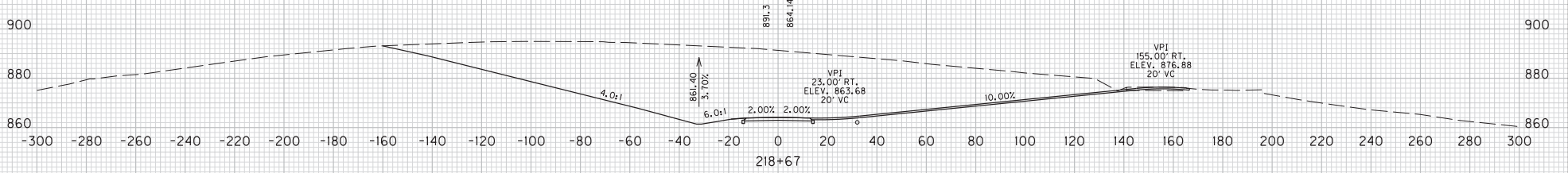
KY 1159
STA. 216+50 TO STA. 217+50
CROSS SECTIONS

COUNTY OF	ITEM NO.	SHEET NO.
BRACKEN	6-8311.00	X93

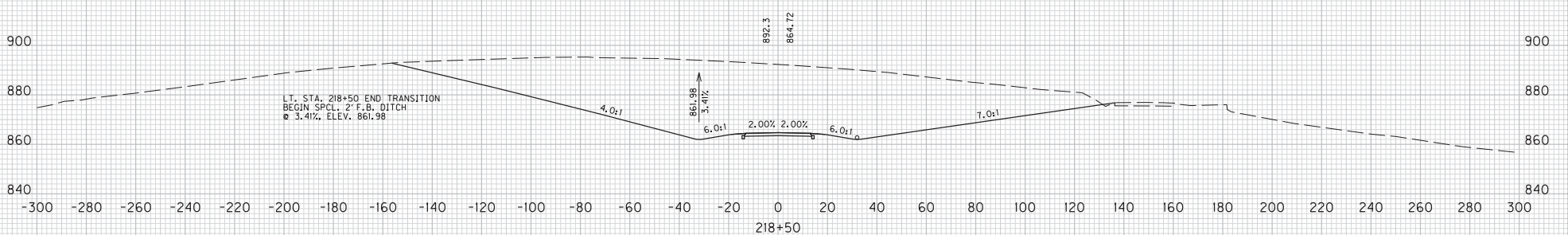
RT. STA. 219+42.50 - BEGIN 15:1 TAPER FOR SHOULDER WIDENING FOR GUARDRAIL END TREATMENT



RT. STA. 218+85 END 15' ENTRANCE PIPE
BEGIN SPCL. 2' F.B. DITCH @ 3.53%. ELEV. 860.71

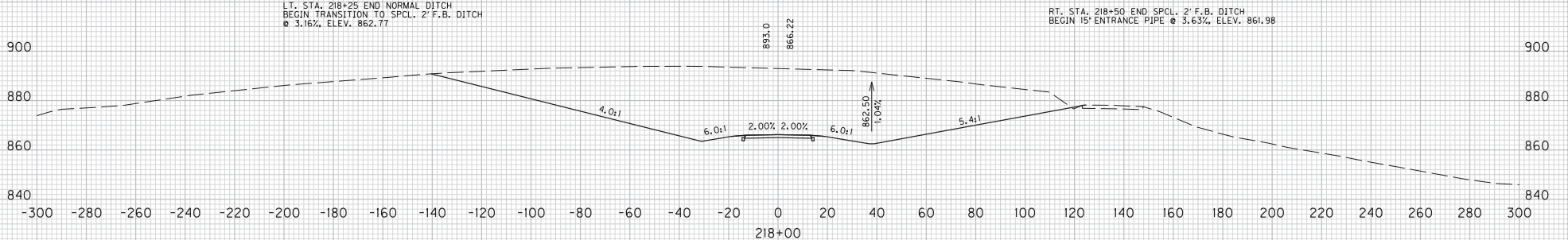


LT. STA. 218+50 END TRANSITION
BEGIN SPCL. 2' F.B. DITCH
@ 3.41%. ELEV. 861.98



LT. STA. 218+25 END NORMAL DITCH
BEGIN TRANSITION TO SPCL. 2' F.B. DITCH
@ 3.16%. ELEV. 862.77

RT. STA. 218+50 END SPCL. 2' F.B. DITCH
BEGIN 15' ENTRANCE PIPE @ 3.63%. ELEV. 861.98



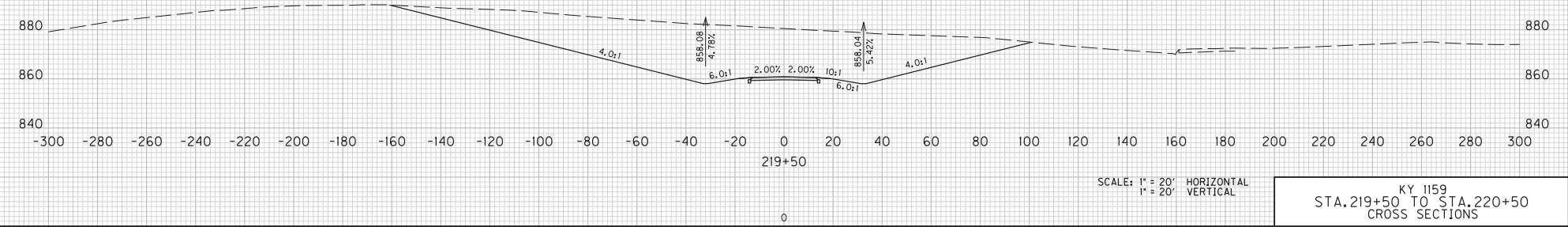
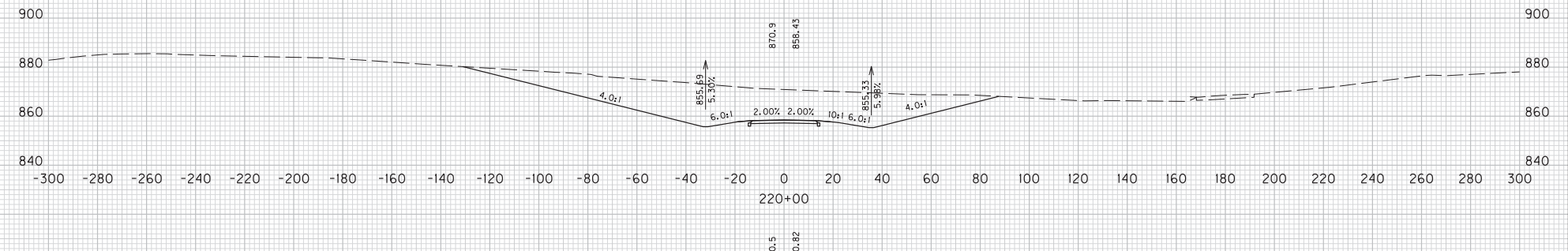
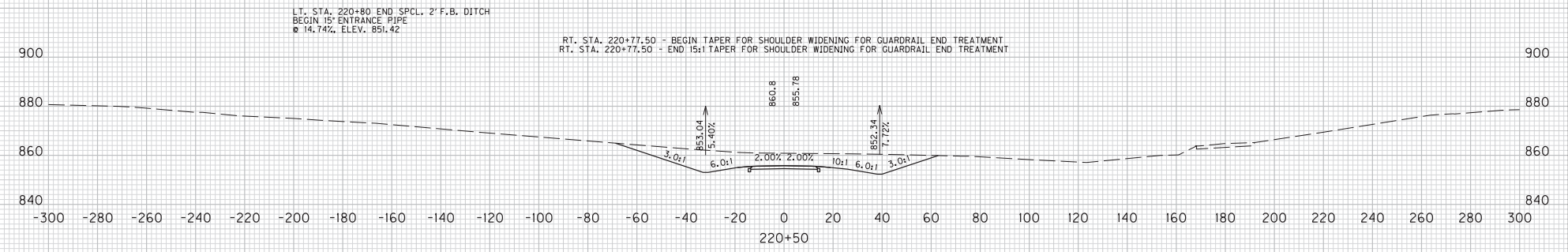
SCALE: 1" = 20' HORIZONTAL
1" = 20' VERTICAL

0
KY 1159
STA. 218+00 TO STA. 219+00
CROSS SECTIONS

FILE NAME: J:\173282A - KY 1159\VDPE FILES\17-04-13 FINAL INSPECTION PLANS\CROSS SECTIONS\CROSS SECTIONS2.DGN
USER: Ricard
DATE PLOTTED: December 3, 2013
E-SHEET NAME:
MicroStation v8.11.7.443

COUNTY OF	ITEM NO.	SHEET NO.
BRACKEN	6-8311.00	X94

FILE NAME: J:\173282A - KY 1159\VDPE FILES\12-04-13 FINAL INSPECTION PLANS\CROSS SECTIONS\CROSS SECTIONS2.DGN
 USER: Ricalm
 DATE PLOTTED: December 3, 2013
 E-SHEET NAME:
 MicroStation v8.11.7.443

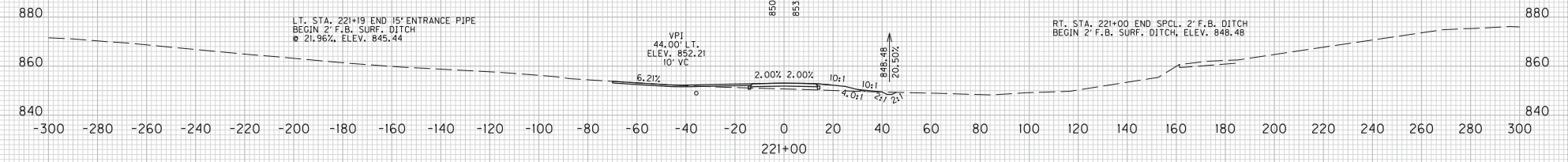
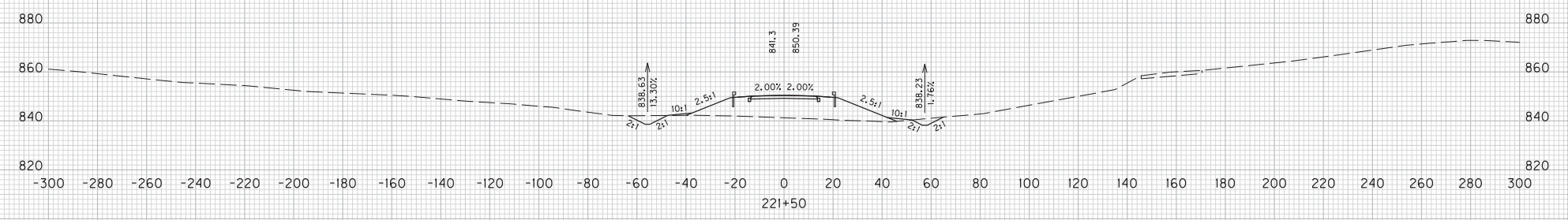
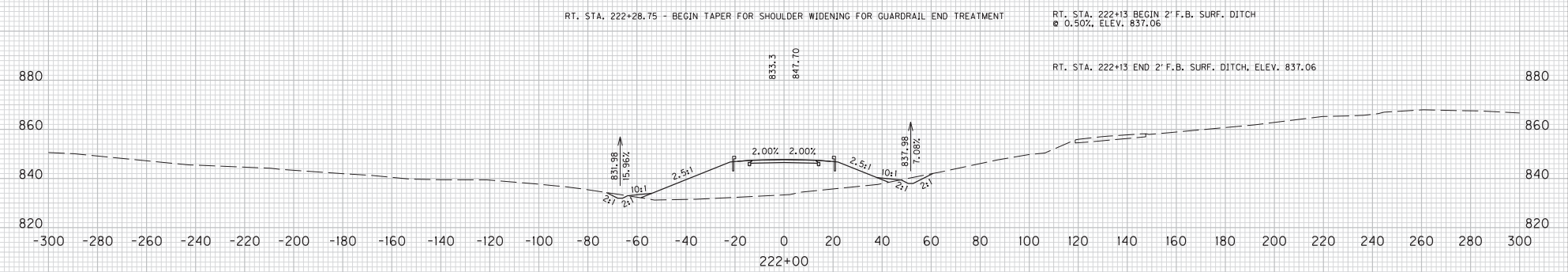


SCALE: 1" = 20' HORIZONTAL
 1" = 20' VERTICAL

KY 1159
 STA. 219+50 TO STA. 220+50
 CROSS SECTIONS

COUNTY OF	ITEM NO.	SHEET NO.
BRACKEN	6-8311.00	X95

FILE NAME: J:\175282A - KY 1159\PDF FILES\12-04-13 FINAL INSPECTION PLANS\CROSS SECTIONS\CROSS SECTIONS2.DGN
 USER: Ricard
 DATE PLOTTED: December 3, 2013
 E-SHEET NAME:
 MicroStation v8.11.7.443

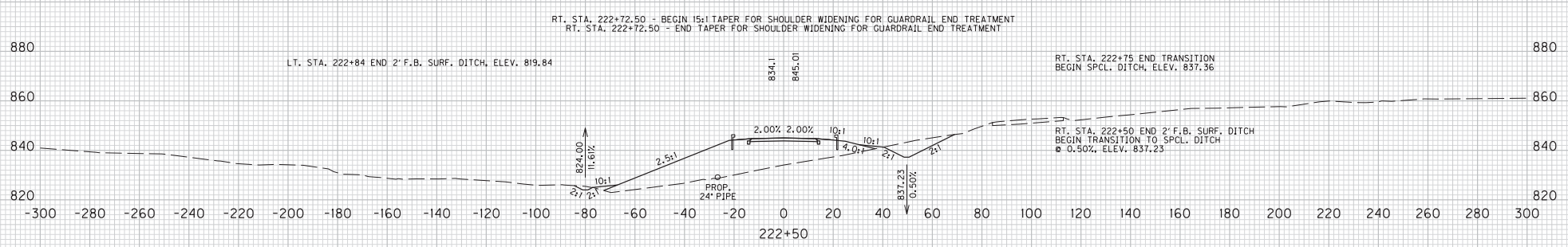
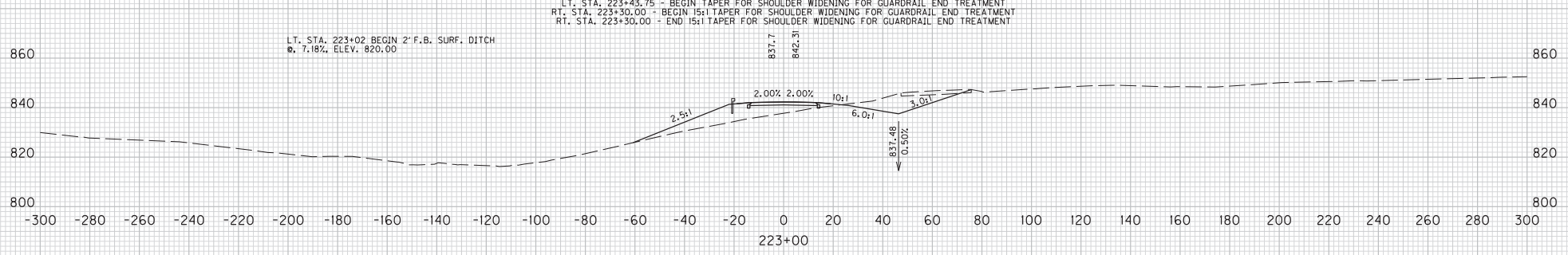
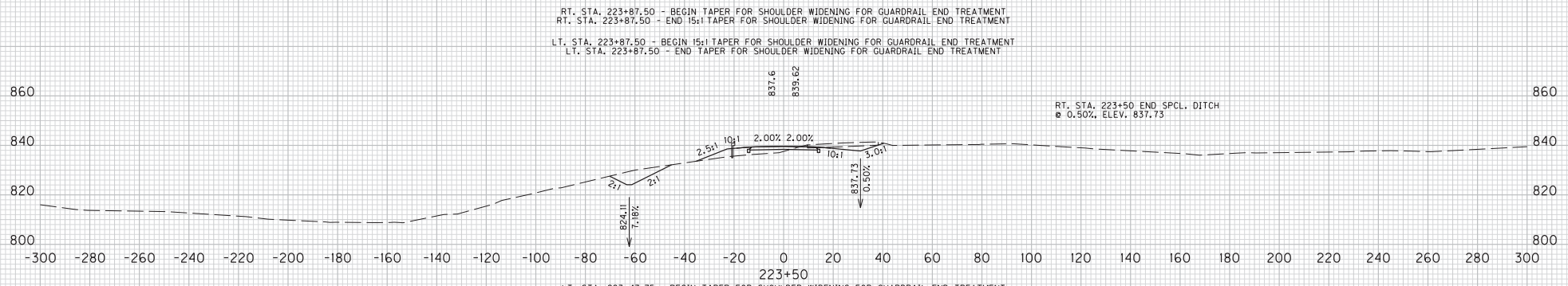


SCALE: 1" = 20' HORIZONTAL
 1" = 20' VERTICAL

KY 1159
 STA. 221+00 TO STA. 222+00
 CROSS SECTIONS

COUNTY OF	ITEM NO.	SHEET NO.
BRACKEN	6-8311.00	X96

FILE NAME: J:\173282A - KY 1159\VDPE FILES\12-04-13 FINAL INSPECTION PLANS\CROSS SECTIONS\CROSS SECTIONS2.DGN
 USER: RiccaM
 DATE PLOTTED: December 3, 2013
 E-SHEET NAME:
 MicroStation v8.11.7.443



SCALE: 1" = 20' HORIZONTAL
 1" = 20' VERTICAL

KY 1159
 STA. 222+50 TO STA. 223+50
 CROSS SECTIONS

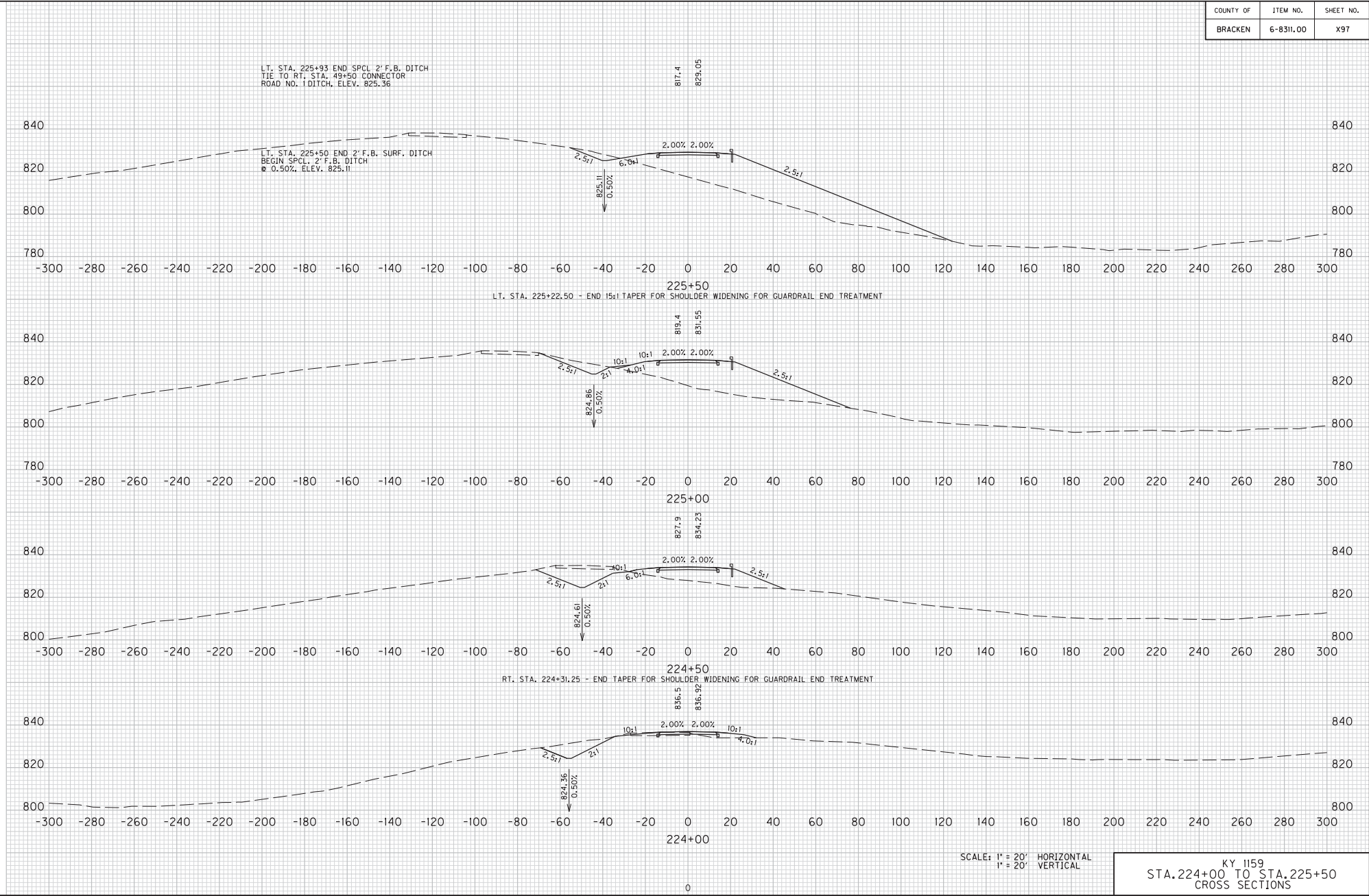
COUNTY OF	ITEM NO.	SHEET NO.
BRACKEN	6-8311.00	X97

FILE NAME: J:\1159\PDF FILES\12-04-13 FINAL INSPECTION PLANS\CROSS SECTIONS\CROSS SECTIONS.DGN

USER: Ricard
DATE PLOTTED: December 3, 2013

E-SHEET NAME:

MicroStation v8.11.7.443



KY 1159
 STA. 224+00 TO STA. 225+50
 CROSS SECTIONS

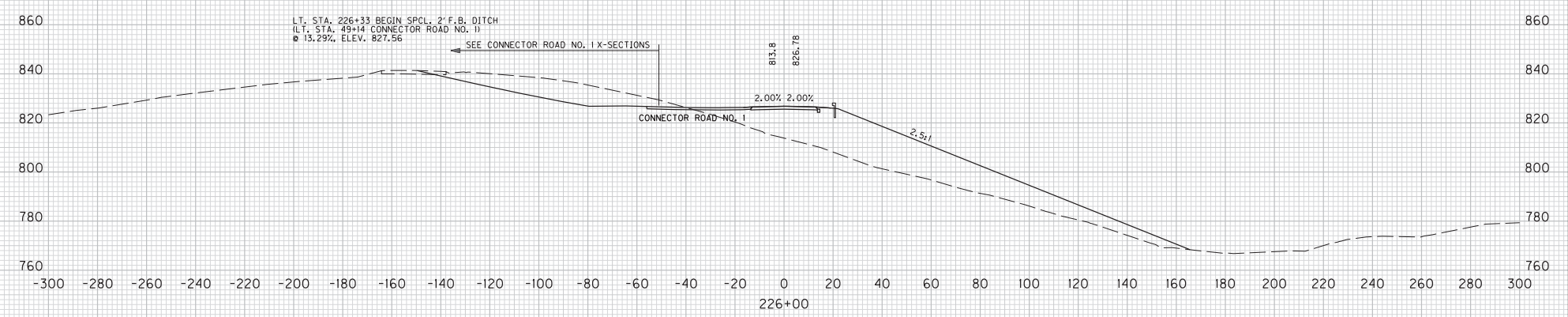
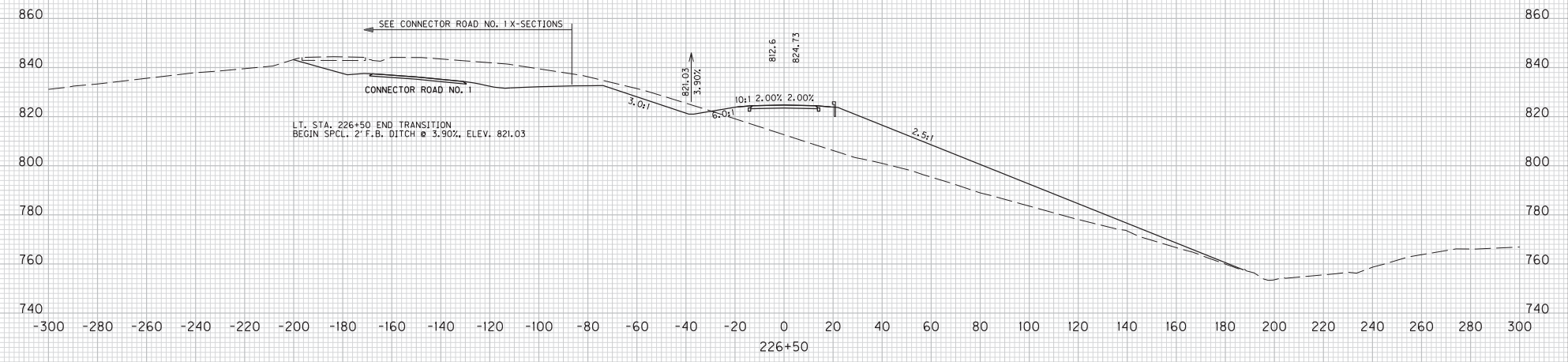
COUNTY OF	ITEM NO.	SHEET NO.
BRACKEN	6-8311.00	X98

FILE NAME: J:\173282A - KY 1159\PDF FILES\17-04-13 FINAL INSPECTION PLANS\CROSS SECTIONS\CROSS SECTIONS2.DGN

USER: Ricard
DATE PLOTTED: December 3, 2013

E-SHEET NAME:

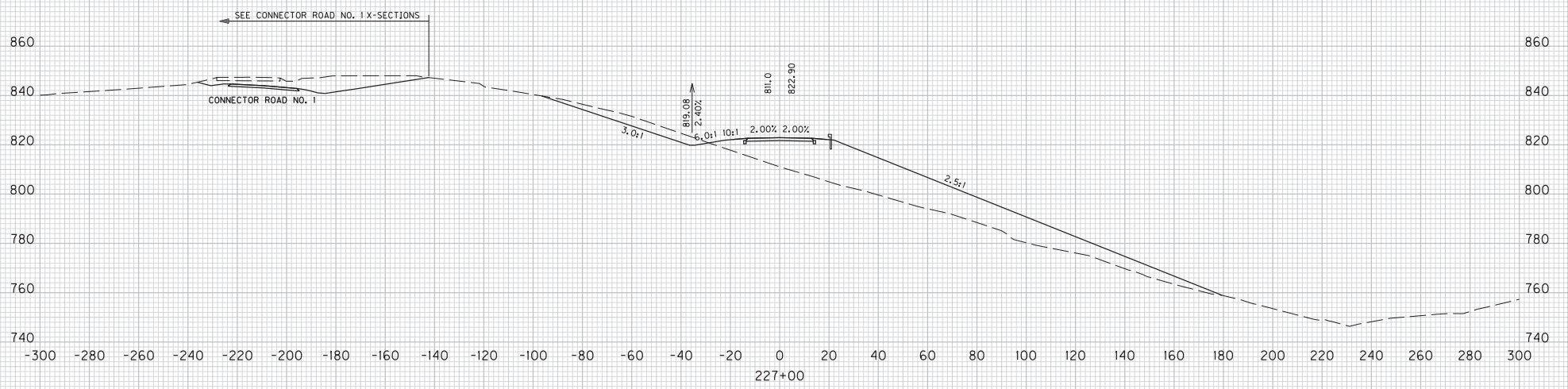
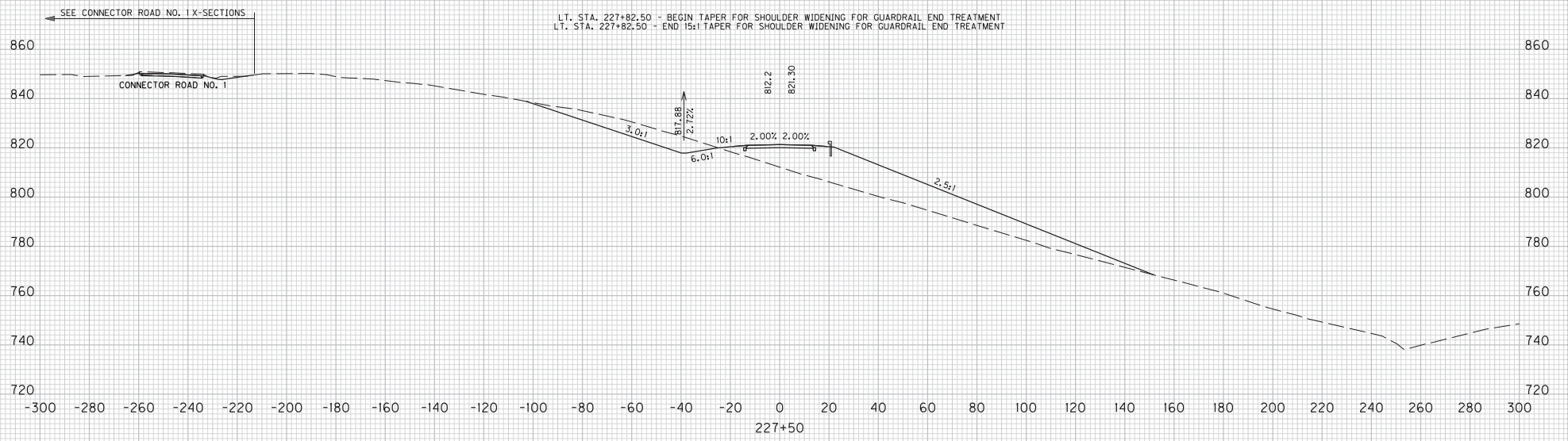
MicroStation v8.11.7.443



SCALE: 1" = 20' HORIZONTAL
1" = 20' VERTICAL

KY 1159
STA. 226+00 TO STA. 226+50
CROSS SECTIONS

COUNTY OF	ITEM NO.	SHEET NO.
BRACKEN	6-8311.00	X99

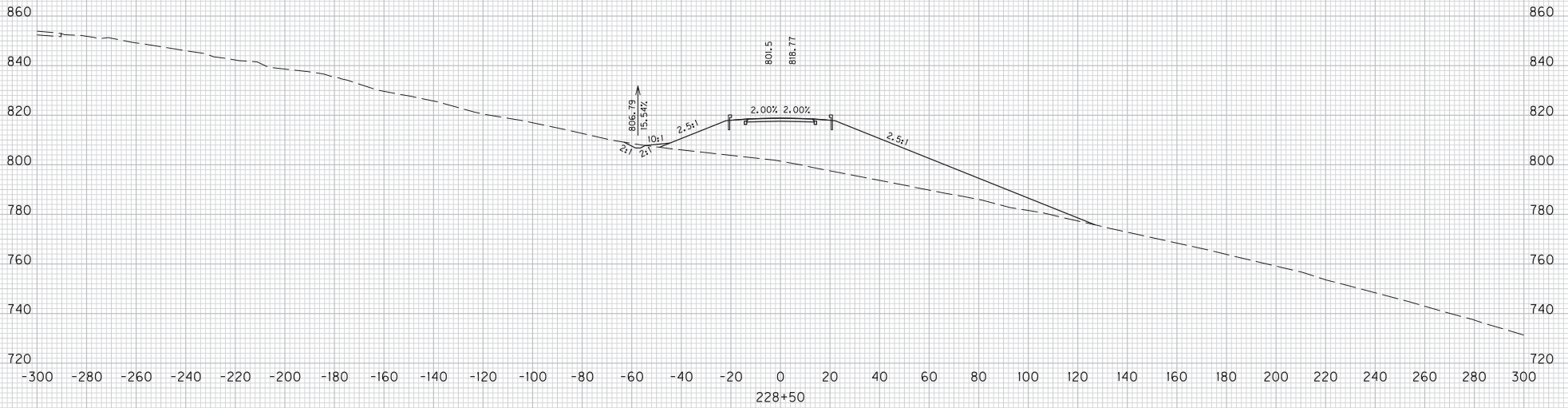


SCALE: 1" = 20' HORIZONTAL
 1" = 20' VERTICAL

KY 1159
 STA. 227+00 TO STA. 227+50
 CROSS SECTIONS

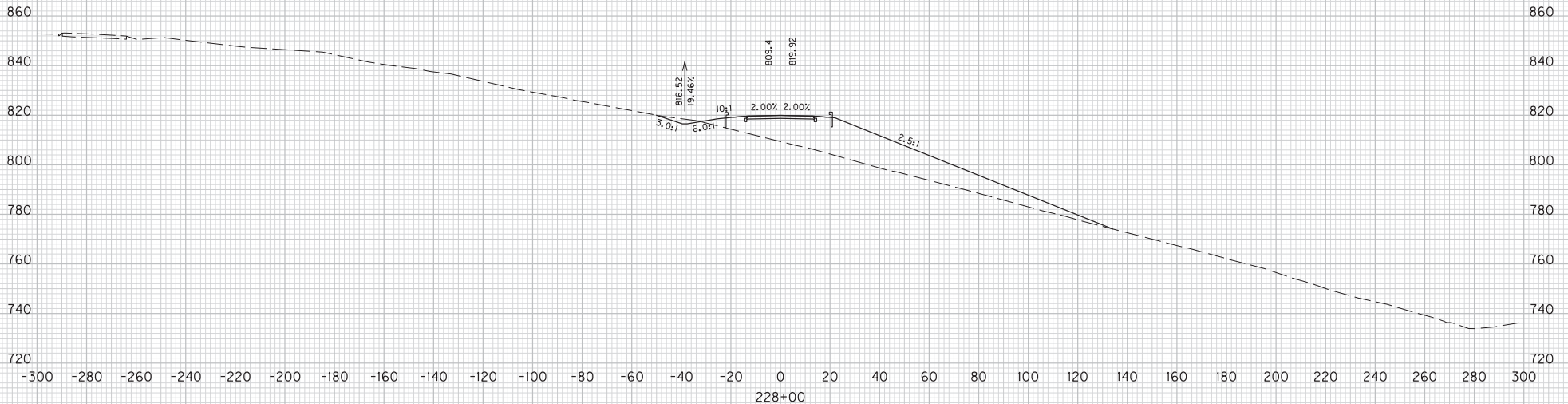
FILE NAME: J:\175282A - KY 1159\PDF FILES\12-04-13 FINAL INSPECTION PLANS\CROSS SECTIONS\CROSS SECTIONS2.DGN
 USER: RiccaM
 DATE PLOTTED: December 3, 2013
 E-SHEET NAME:
 MicroStation v8.11.7.443

COUNTY OF	ITEM NO.	SHEET NO.
BRACKEN	6-8311.00	X100



LT. STA. 228+25 END SPCL. 2' F.B. DITCH
 BEGIN 2' F.B. SURF. DITCH
 @ 19.46%, ELEV. 811.66

LT. STA. 228+26.25 - END TAPER FOR SHOULDER WIDENING FOR GUARDRAIL END TREATMENT

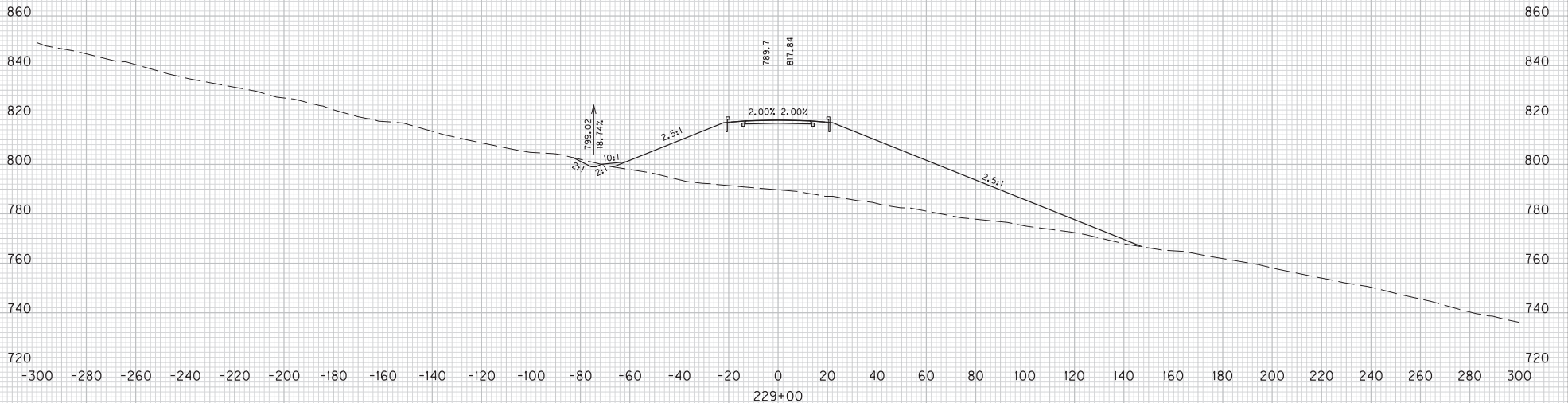
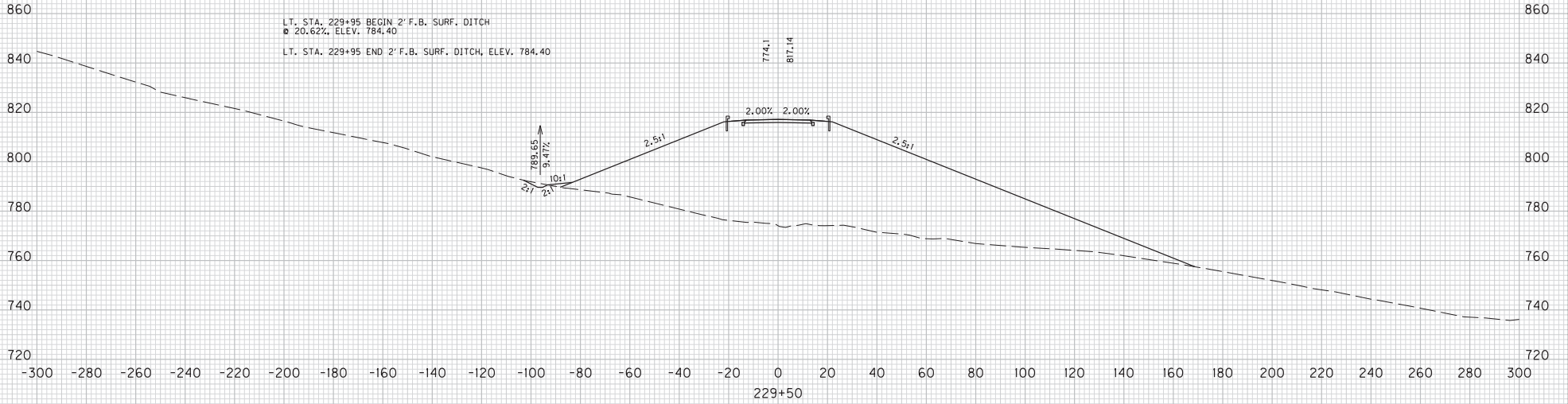


SCALE: 1" = 20' HORIZONTAL
 1" = 20' VERTICAL

KY 1159
 STA. 228+00 TO STA. 228+50
 CROSS SECTIONS

FILE NAME: J:\175282A - KY 1159\PDF FILES\17-04-13 FINAL INSPECTION PLANS\CROSS SECTIONS\CROSS SECTIONS2.DGN
 USER: Ricard
 DATE PLOTTED: December 3, 2013
 E-SHEET NAME:
 MicroStation v8.11.7.443

COUNTY OF	ITEM NO.	SHEET NO.
BRACKEN	6-8311.00	X101

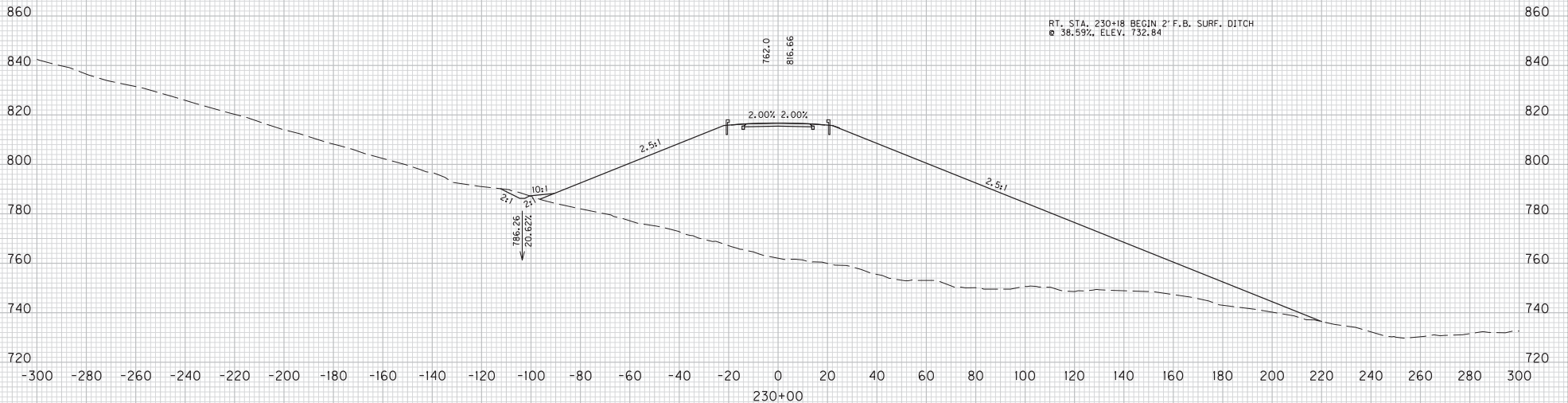
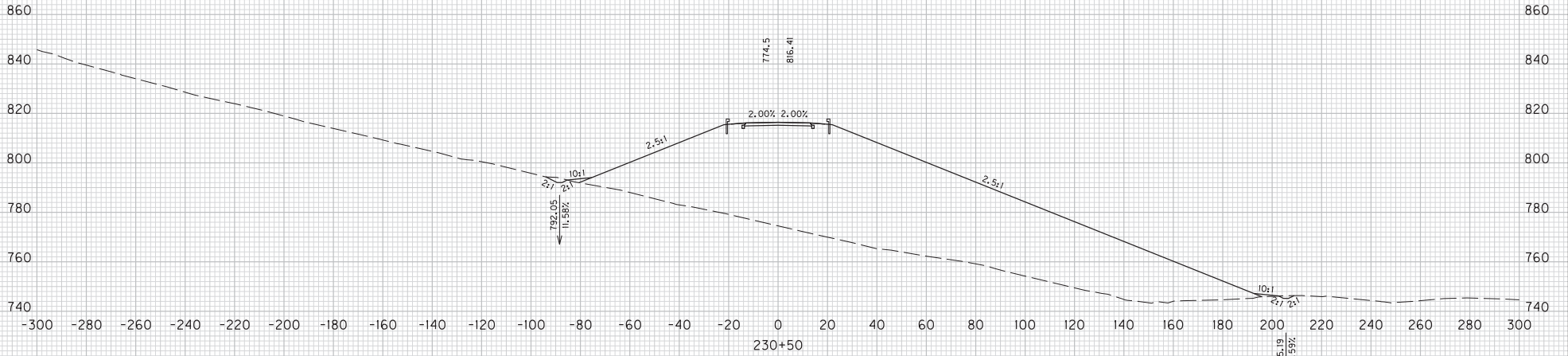


SCALE: 1" = 20' HORIZONTAL
1" = 20' VERTICAL

0
KY 1159
STA. 229+00 TO STA. 229+50
CROSS SECTIONS

FILE NAME: J:\175282A - KY 1159\PDF FILES\12-04-13 FINAL INSPECTION PLANS\CROSS SECTIONS\CROSS SECTIONS.DGN
 USER: RiccaM
 DATE PLOTTED: December 3, 2013
 E-SHEET NAME:
 MicroStation v8.11.7.443

COUNTY OF	ITEM NO.	SHEET NO.
BRACKEN	6-8311.00	X102



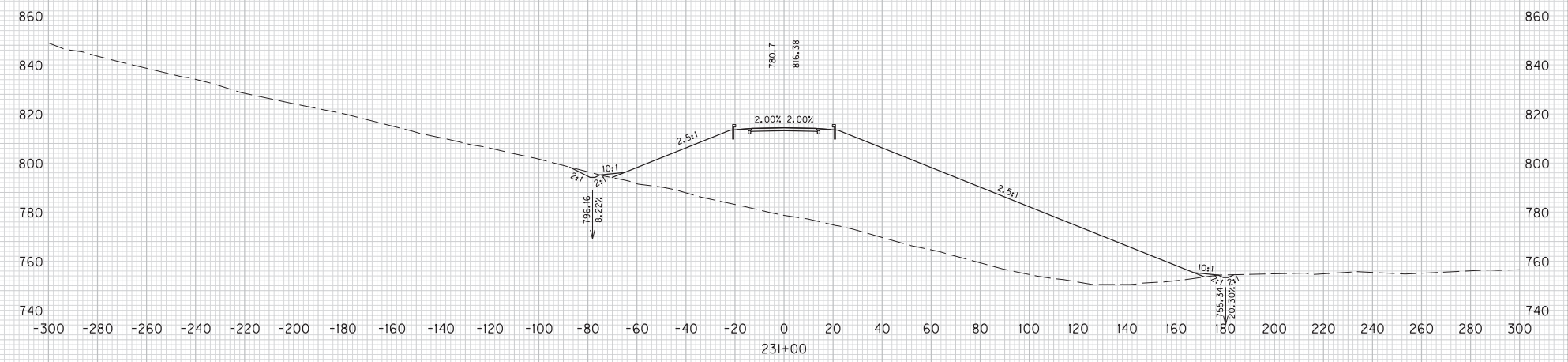
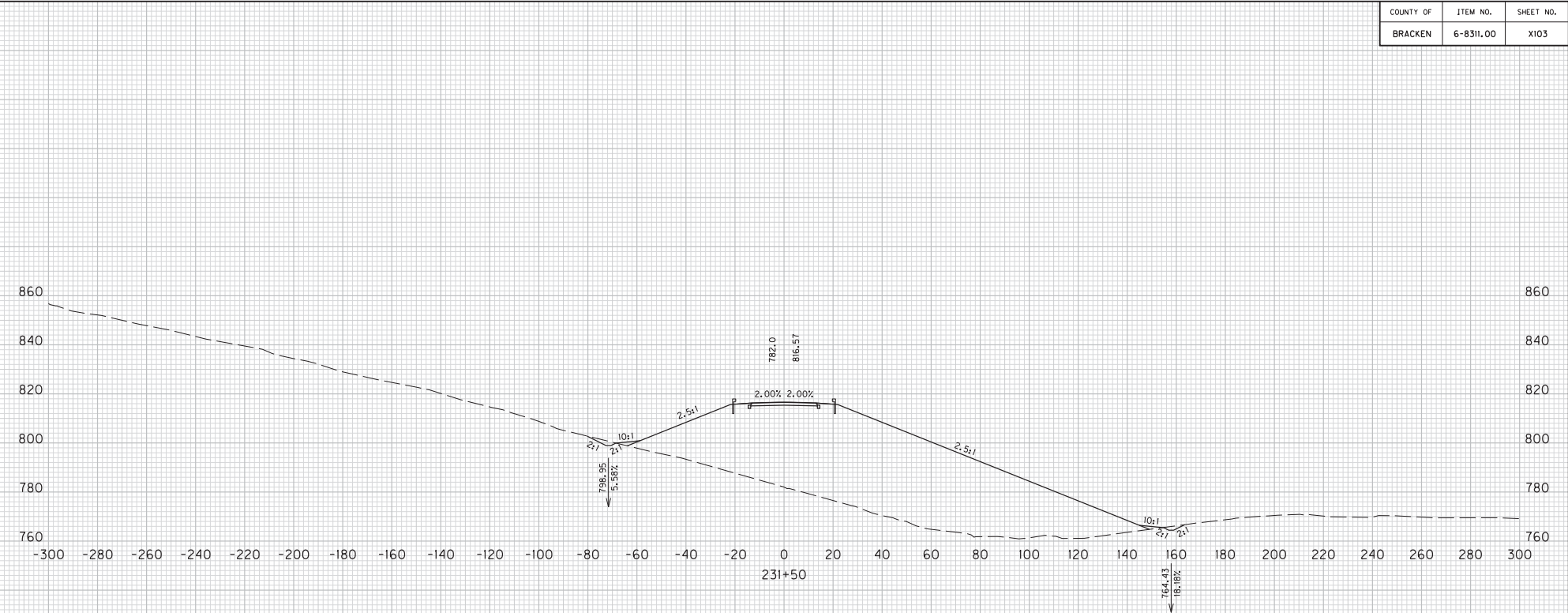
SCALE: 1" = 20' HORIZONTAL
1" = 20' VERTICAL

KY 1159
STA. 230+00 TO STA. 230+50
CROSS SECTIONS

FILE NAME: J:\1752824 - KY 1159\PDF FILES\12-04-13 FINAL INSPECTION PLANS\CROSS SECTIONS\CROSS SECTIONS2.DGN
 USER: RiccaM
 DATE PLOTTED: December 3, 2013
 E-SHEET NAME:
 MicroStation v8.11.7.443

COUNTY OF	ITEM NO.	SHEET NO.
BRACKEN	6-8311.00	X103

FILE NAME: J:\175282A - KY 1159\PDF FILES\17-04-13 FINAL INSPECTION PLANS\CROSS SECTIONS\CROSS SECTIONS2.DGN
 USER: Ricard
 DATE PLOTTED: December 3, 2013
 E-SHEET NAME:
 MicroStation v8.11.7.443

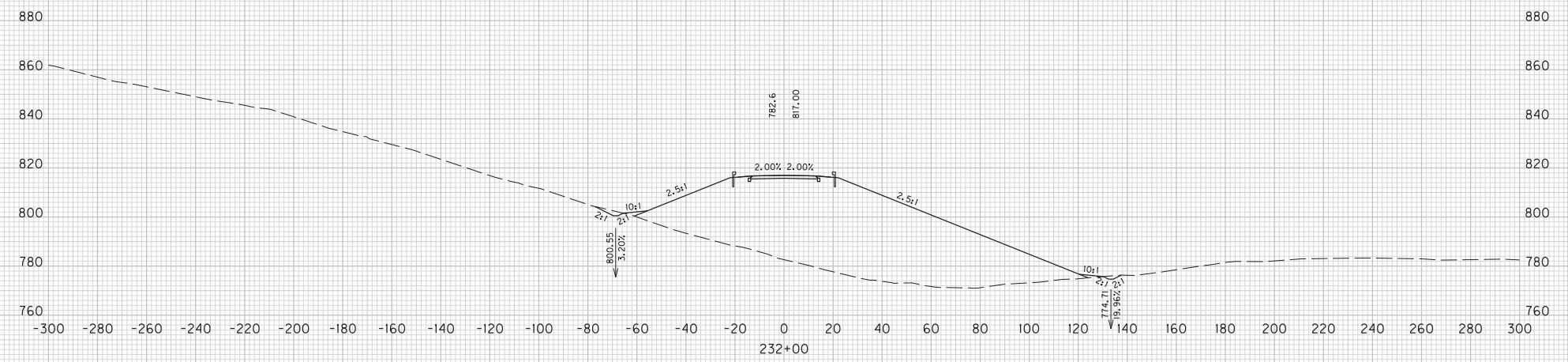
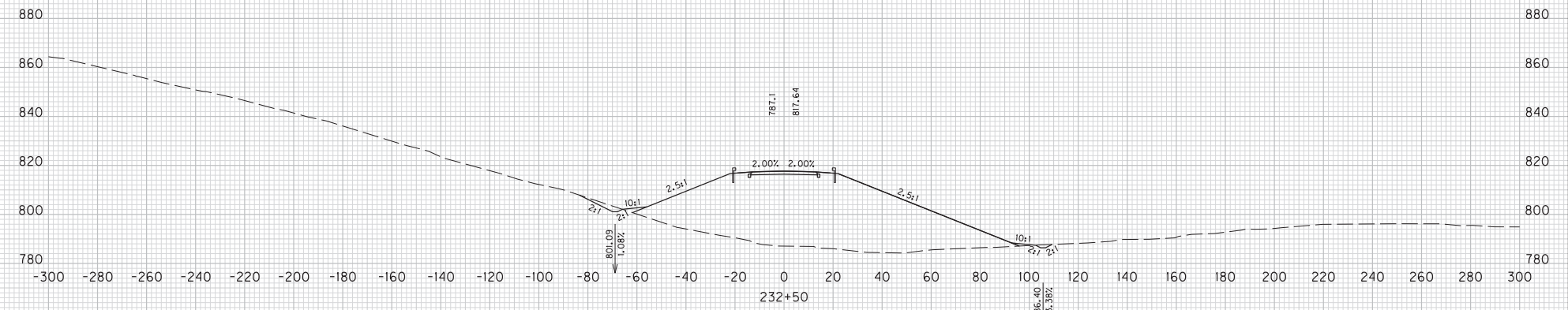


SCALE: 1" = 20' HORIZONTAL
 1" = 20' VERTICAL

KY 1159
 STA. 231+00 TO STA. 231+50
 CROSS SECTIONS

COUNTY OF	ITEM NO.	SHEET NO.
BRACKEN	6-8311.00	X104

MicroStation v8.11.7.443 E-SHEET NAME: USER: RiccaM DATE PLOTTED: December 3, 2013 FILE NAME: J:\173282A - KY 1159\PDF FILES\12-04-13 FINAL INSPECTION PLANS\CROSS SECTIONS\CROSS SECTIONS2.DGN



SCALE: 1" = 20' HORIZONTAL
1" = 20' VERTICAL

KY 1159
STA. 232+00 TO STA. 232+50
CROSS SECTIONS

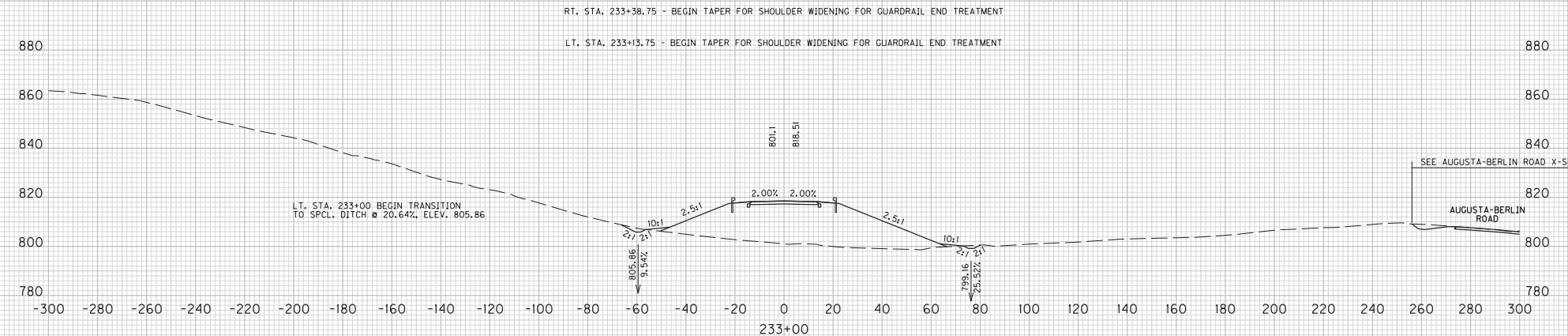
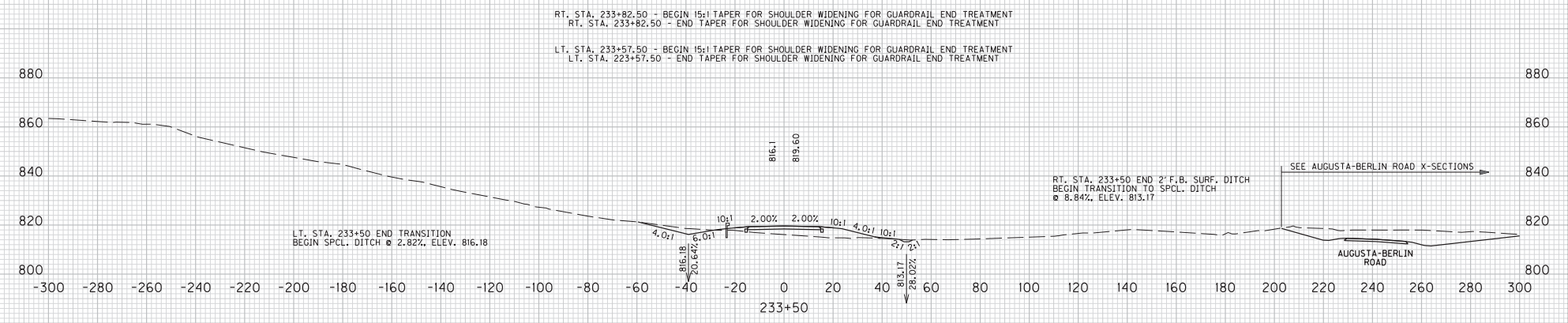
COUNTY OF	ITEM NO.	SHEET NO.
BRACKEN	6-8311.00	X105

FILE NAME: J:\173282A - KY 1159\PDF FILES\17-04-13 FINAL INSPECTION PLANS\CROSS SECTIONS\CROSS SECTIONS2.DGN

USER: RiccaM
DATE PLOTTED: December 3, 2013

E-SHEET NAME:

MicroStation v8.11.7.443

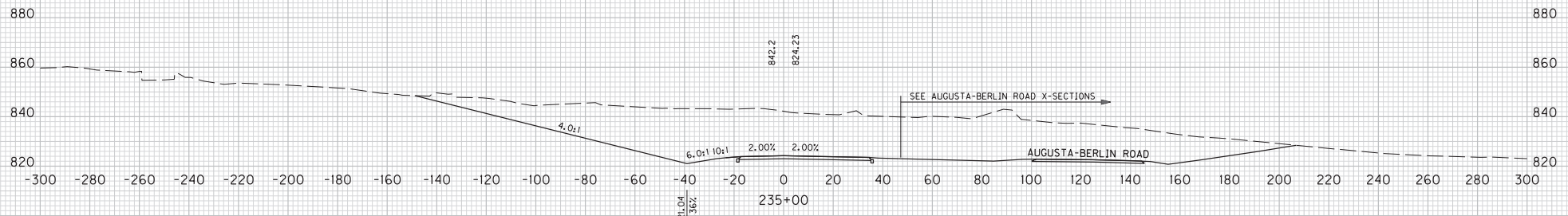


SCALE: 1" = 20' HORIZONTAL
 1" = 20' VERTICAL

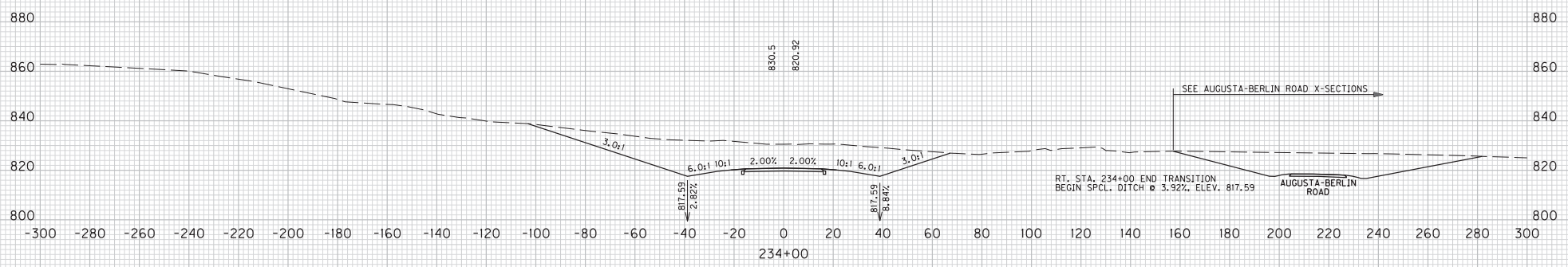
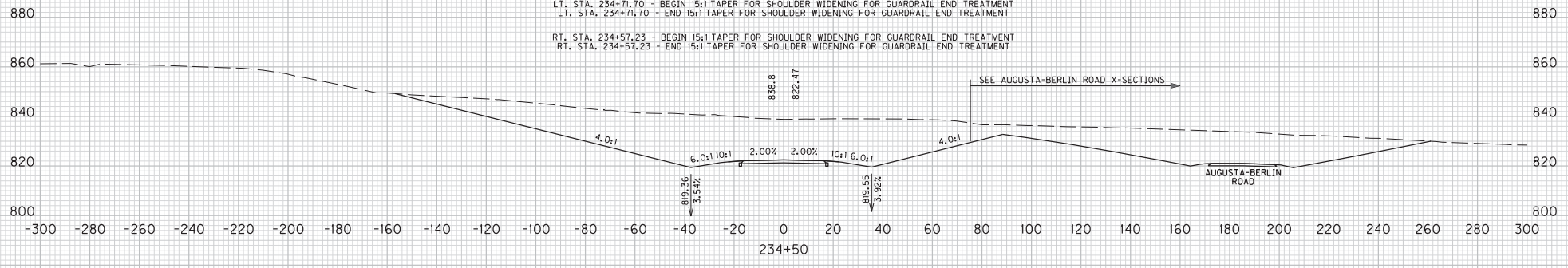
KY 1159
 STA. 233+00 TO STA. 233+50
 CROSS SECTIONS

COUNTY OF	ITEM NO.	SHEET NO.
BRACKEN	6-8311.00	X106

FILE NAME: J:\175282A - KY 1159\PDF FILES\12-04-13 FINAL INSPECTION PLANS\CROSS SECTIONS\CROSS SECTIONS2.DGN
 USER: Ricard
 DATE PLOTTED: December 3, 2013
 E-SHEET NAME:
 MicroStation v8.11.7.443



LT. STA. 234+71.70 - BEGIN 15:1 TAPER FOR SHOULDER WIDENING FOR GUARDRAIL END TREATMENT
 LT. STA. 234+71.70 - END 15:1 TAPER FOR SHOULDER WIDENING FOR GUARDRAIL END TREATMENT
 RT. STA. 234+57.23 - BEGIN 15:1 TAPER FOR SHOULDER WIDENING FOR GUARDRAIL END TREATMENT
 RT. STA. 234+57.23 - END 15:1 TAPER FOR SHOULDER WIDENING FOR GUARDRAIL END TREATMENT



SCALE: 1" = 20' HORIZONTAL
 1" = 20' VERTICAL

KY 1159
 STA. 234+00 TO STA. 235+00
 CROSS SECTIONS

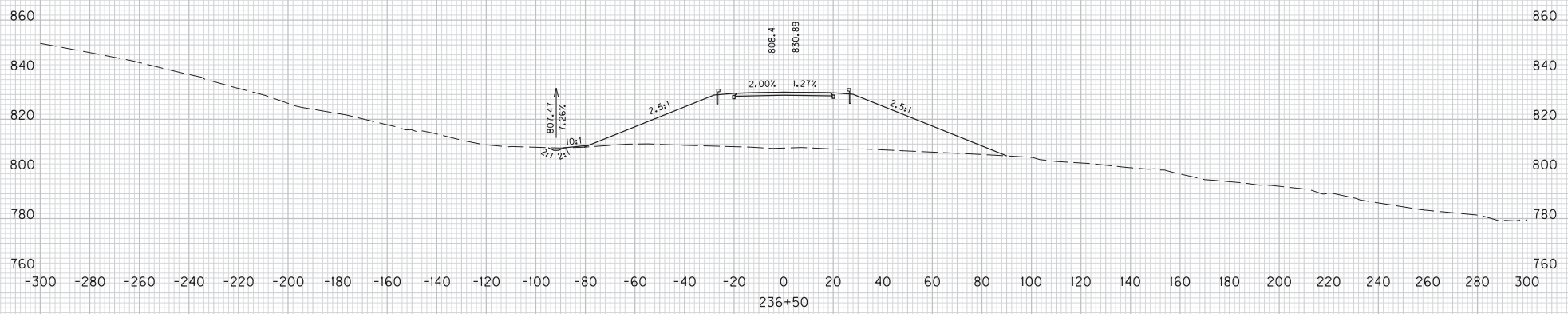
COUNTY OF	ITEM NO.	SHEET NO.
BRACKEN	6-8311.00	X107

FILE NAME: J:\173282A - KY 1159\PDF FILES\12-04-13 FINAL INSPECTION PLANS\CROSS SECTIONS\CROSS SECTIONS.DGN

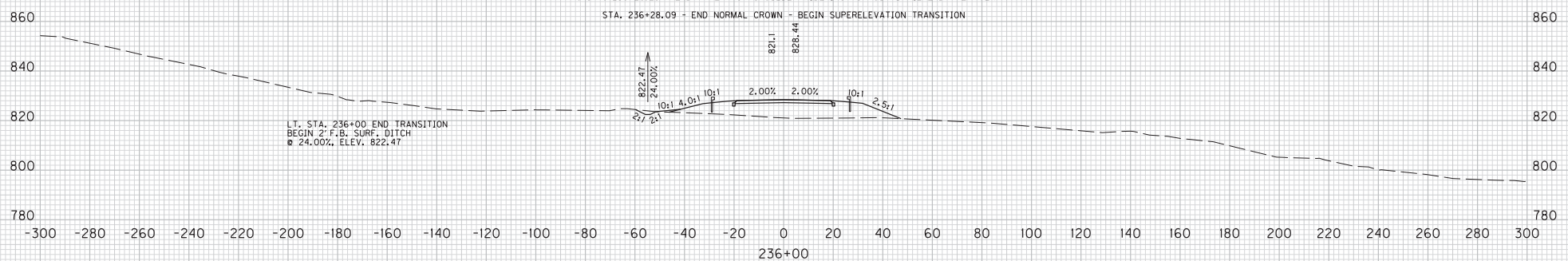
USER: RiccaM
DATE PLOTTED: December 3, 2013

E-SHEET NAME:

MicroStation v8.11.7.443

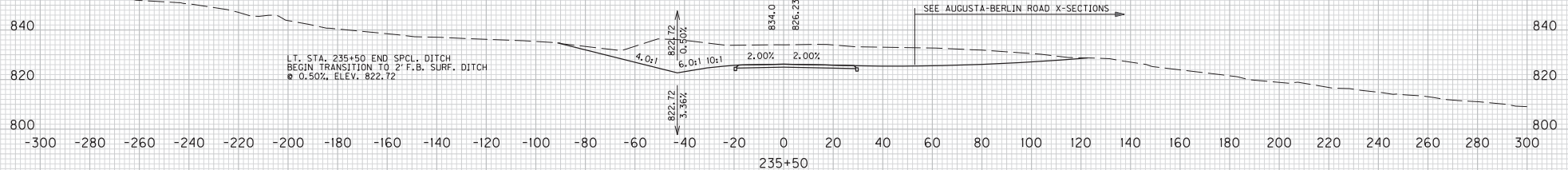


LT. STA. 236+33.25 - END TAPER FOR SHOULDER WIDENING FOR GUARDRAIL END TREATMENT
 RT. STA. 236+28.25 - END TAPER FOR SHOULDER WIDENING FOR GUARDRAIL END TREATMENT
 STA. 236+28.09 - END NORMAL CROWN - BEGIN SUPERELEVATION TRANSITION



LT. STA. 236+00 END TRANSITION
 BEGIN 2' F.B. SURF. DITCH
 @ 24.00%, ELEV. 822.47

LT. STA. 235+89.50 - BEGIN TAPER FOR SHOULDER WIDENING FOR GUARDRAIL END TREATMENT
 LT. STA. 235+89.50 - END 15:1 TAPER FOR SHOULDER WIDENING FOR GUARDRAIL END TREATMENT
 RT. STA. 235+84.50 - BEGIN TAPER FOR SHOULDER WIDENING FOR GUARDRAIL END TREATMENT
 RT. STA. 235+84.50 - END 15:1 TAPER FOR SHOULDER WIDENING FOR GUARDRAIL END TREATMENT



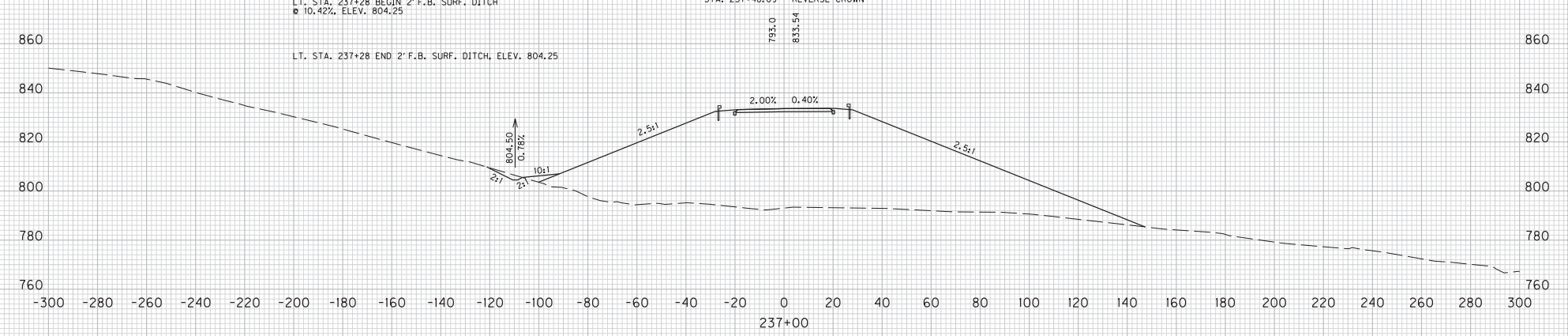
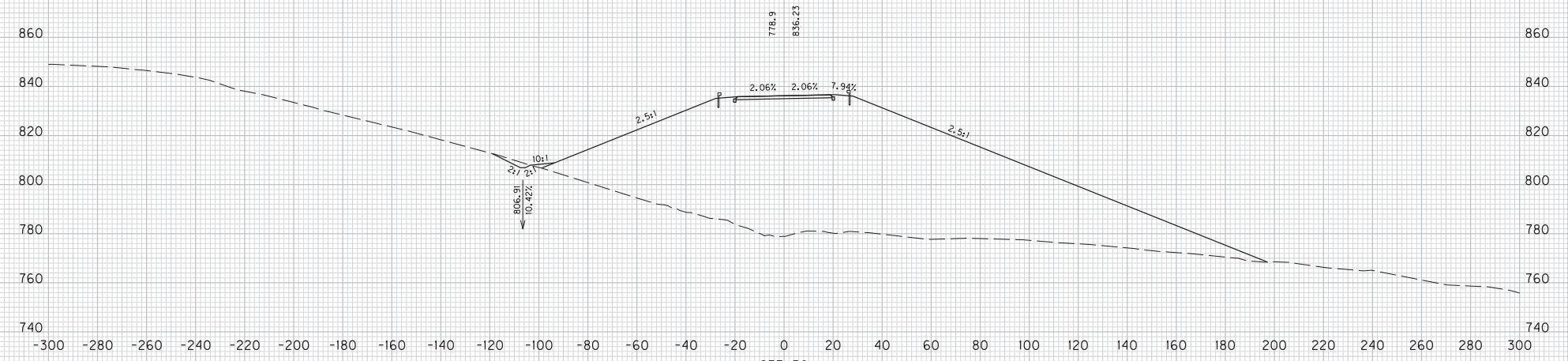
LT. STA. 235+50 END SPCL. DITCH
 BEGIN TRANSITION TO 2' F.B. SURF. DITCH
 @ 0.50%, ELEV. 822.72

SCALE: 1" = 20' HORIZONTAL
 1" = 20' VERTICAL

KY 1159
 STA. 235+50 TO STA. 236+50
 CROSS SECTIONS

COUNTY OF	ITEM NO.	SHEET NO.
BRACKEN	6-8311.00	X108

FILE NAME: J:\175282A - KY 1159\PDF FILES\12-04-13 FINAL INSPECTION PLANS\CROSS SECTIONS\CROSS SECTIONS2.DGN
 USER: Ricem
 DATE PLOTTED: December 3, 2013
 E-SHEET NAME:
 MicroStation v8.11.443

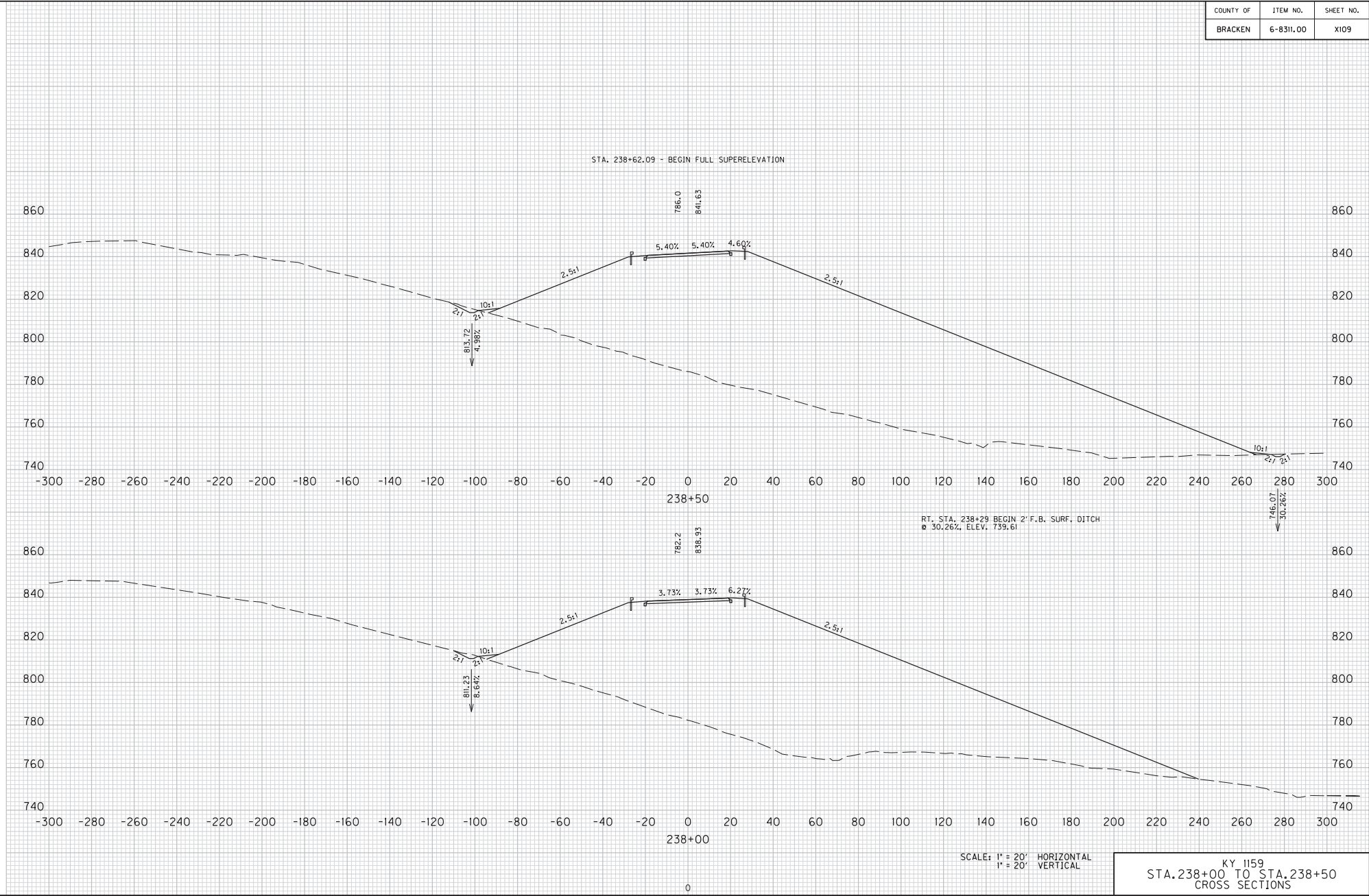


SCALE: 1" = 20' HORIZONTAL
 1" = 20' VERTICAL

KY 1159
 STA. 237+00 TO STA. 237+50
 CROSS SECTIONS

COUNTY OF	ITEM NO.	SHEET NO.
BRACKEN	6-8311.00	X109

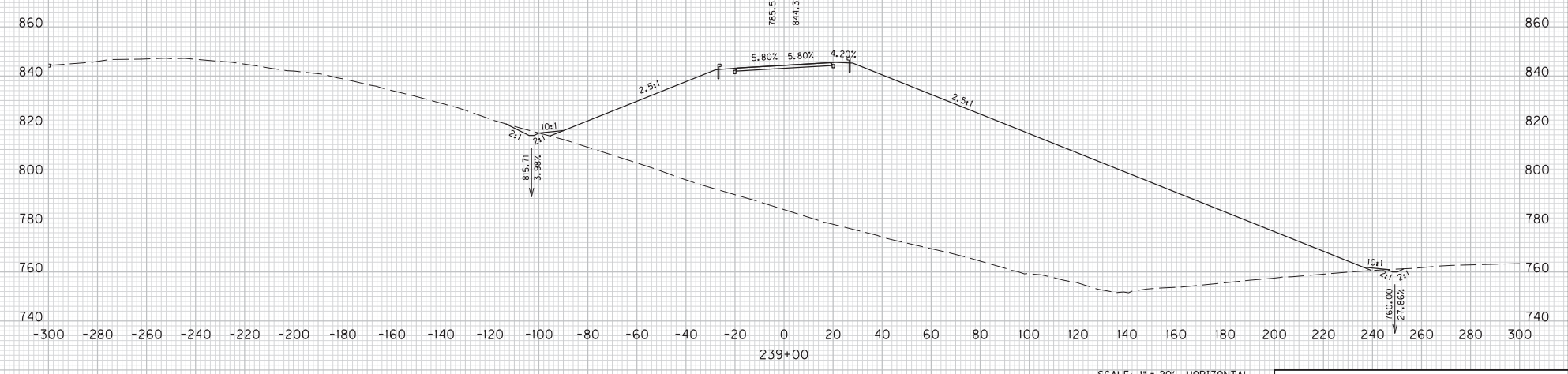
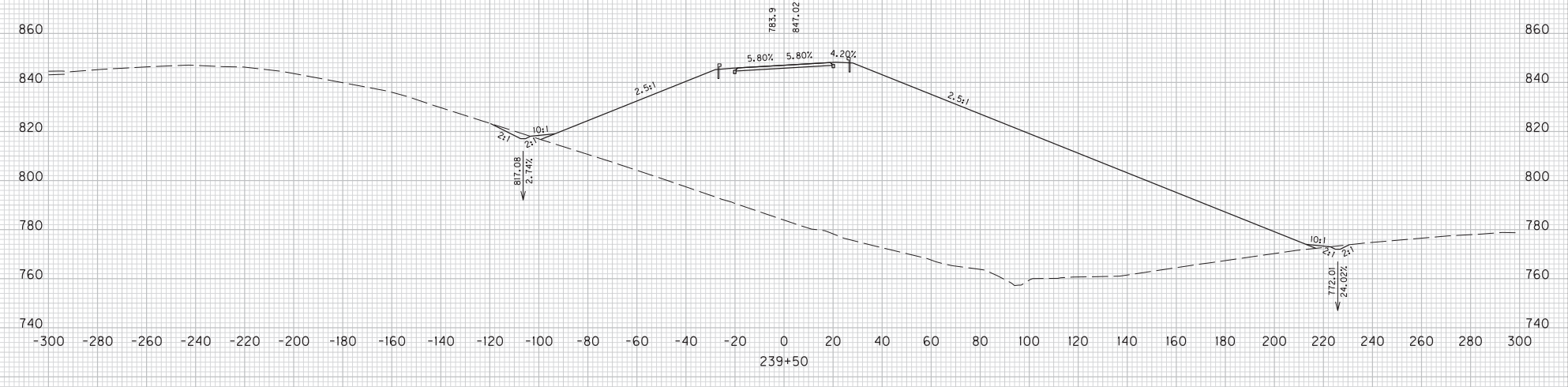
FILE NAME: J:\17282A - KY I159\PDF FILES\12-04-13 FINAL INSPECTION PLANS\CROSS SECTIONS\CROSS SECTIONS2.DGN
 USER: RiccaM
 DATE PLOTTED: December 3, 2013
 E-SHEET NAME:
 MicroStation v8.11.443



KY 1159
 STA. 238+00 TO STA. 238+50
 CROSS SECTIONS

COUNTY OF	ITEM NO.	SHEET NO.
BRACKEN	6-8311.00	X110

FILE NAME: J:\17282A - KY 1159\PDF FILES\12-04-13 FINAL INSPECTION PLANS\CROSS SECTIONS\CROSS SECTIONS2.DGN
 USER: Ricard
 DATE PLOTTED: December 3, 2013
 E-SHEET NAME:
 MicroStation v8.11.443

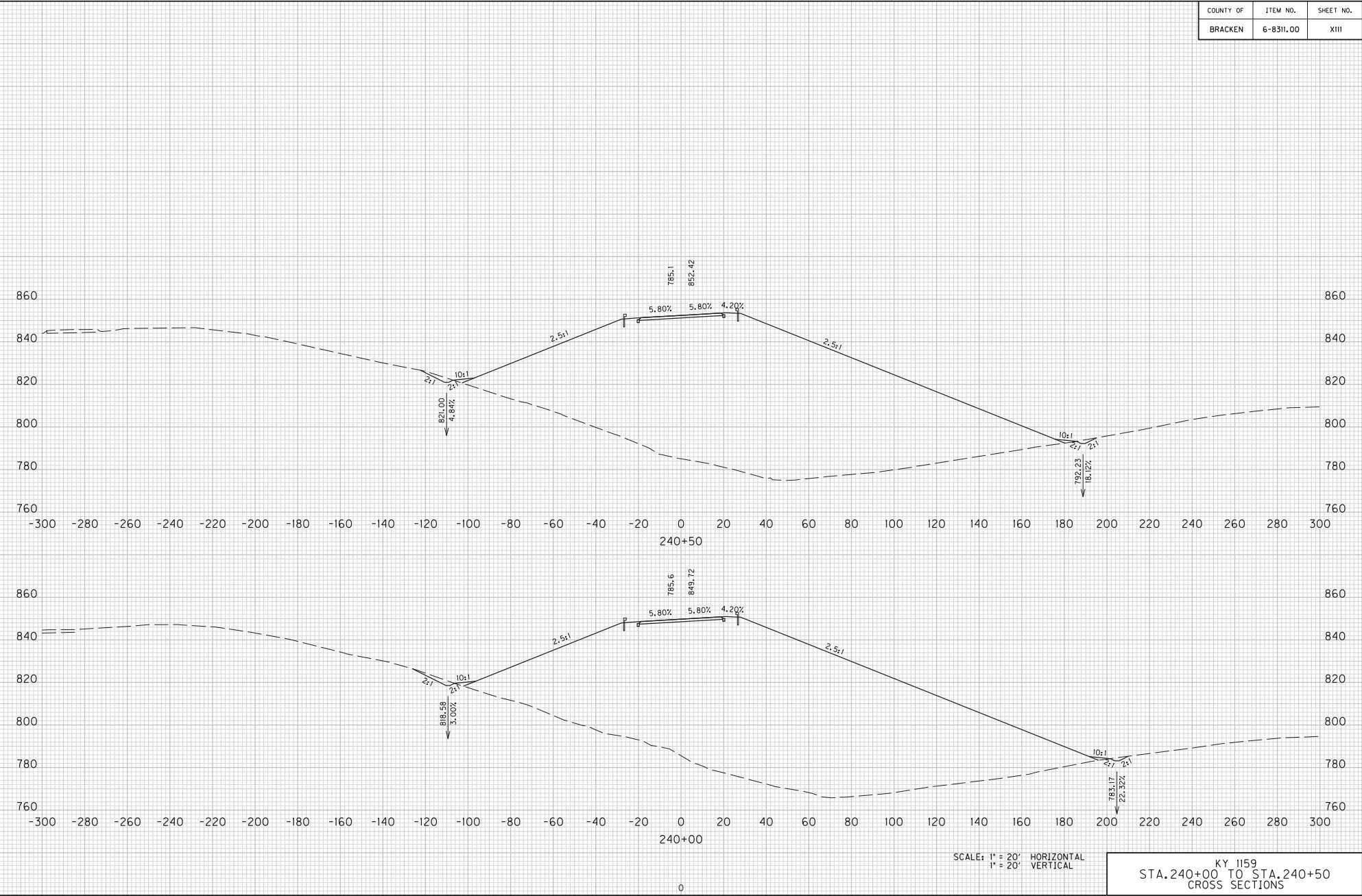


SCALE: 1" = 20' HORIZONTAL
 1" = 20' VERTICAL

KY 1159
 STA. 239+00 TO STA. 239+50
 CROSS SECTIONS

COUNTY OF	ITEM NO.	SHEET NO.
BRACKEN	6-8311.00	XIII

MicroStation v8.11.7.443 E-SHEET NAME: USER: Ricard DATE PLOTTED: December 3, 2013 FILE NAME: J:\173282A - KY 1159\PDF FILES\17-04-13 FINAL INSPECTION PLANS\CROSS SECTIONS\CROSS SECTIONS2.DGN

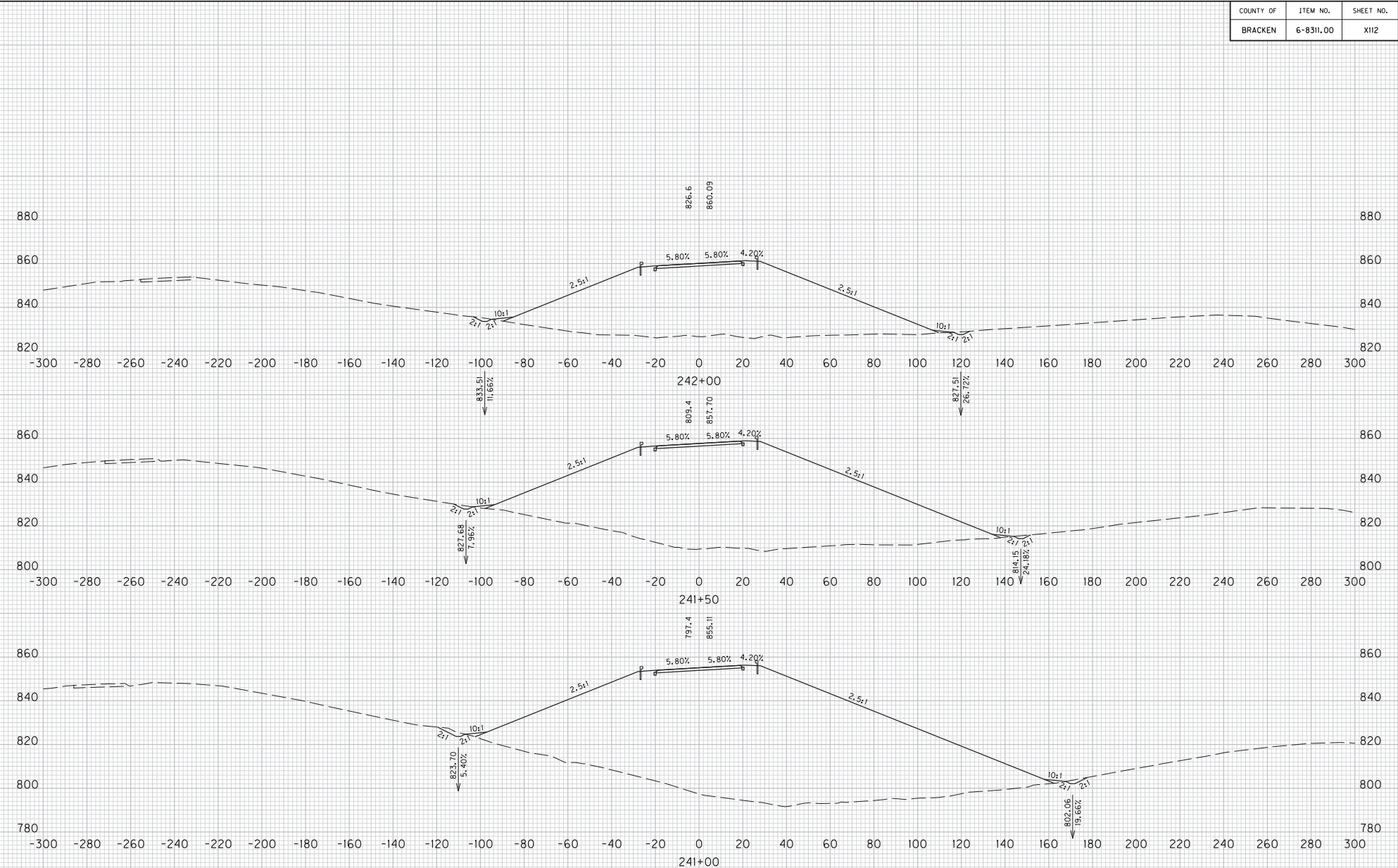


SCALE: 1" = 20' HORIZONTAL
1" = 20' VERTICAL

KY 1159
STA. 240+00 TO STA. 240+50
CROSS SECTIONS

COUNTY OF	ITEM NO.	SHEET NO.
BRACKEN	6-8311.00	X112

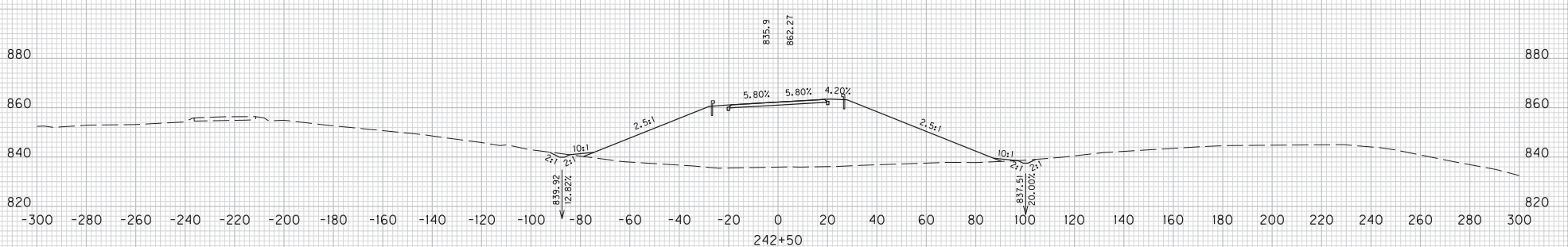
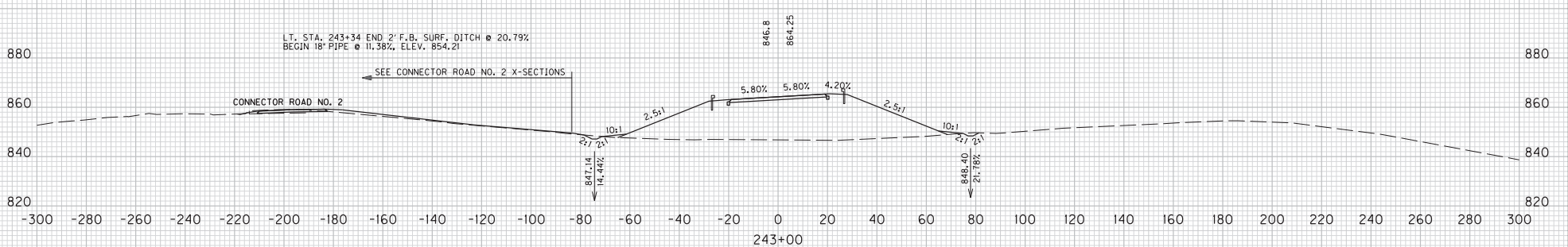
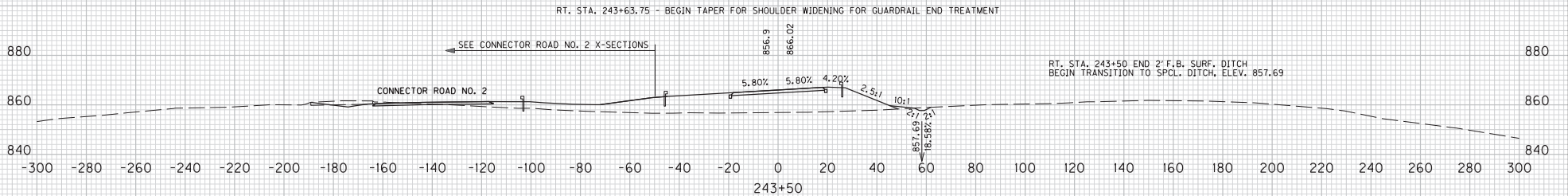
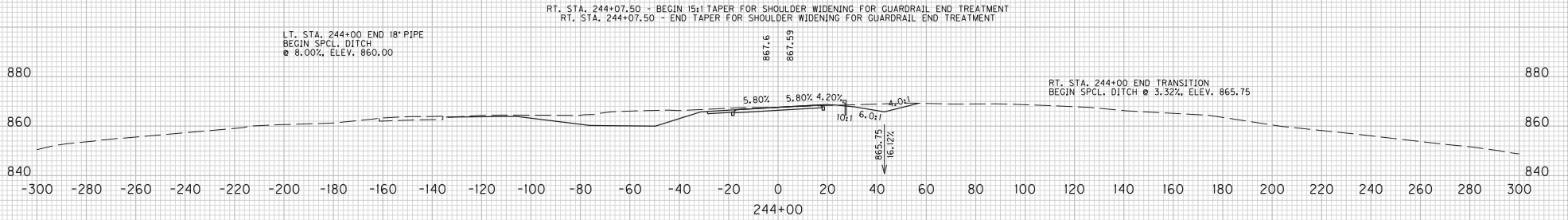
FILE NAME: J:\173282A - KY 1159\PDF FILES\12-04-13 FINAL INSPECTION PLANS\CROSS SECTIONS\CROSS SECTIONS2.DGN
 USER: Ricard
 DATE PLOTTED: December 3, 2013
 E-SHEET NAME:
 MicroStation v8.11.443



SCALE: 1" = 20' HORIZONTAL
 1" = 20' VERTICAL

KY 1159
 STA. 241+00 TO STA. 242+00
 CROSS SECTIONS

COUNTY OF	ITEM NO.	SHEET NO.
BRACKEN	6-8311.00	X113



SCALE: 1" = 20' HORIZONTAL
1" = 20' VERTICAL

STA. 242+50 TO STA. 244+00
CROSS SECTIONS

FILE NAME: J:\1159\BDE FILES\12-04-13 FINAL INSPECTION PLANS\CROSS SECTIONS\CROSS SECTIONS.DGN
 USER: Ricalm
 DATE PLOTTED: December 3, 2013
 E-SHEET NAME:
 MicroStation v8.11.7.443

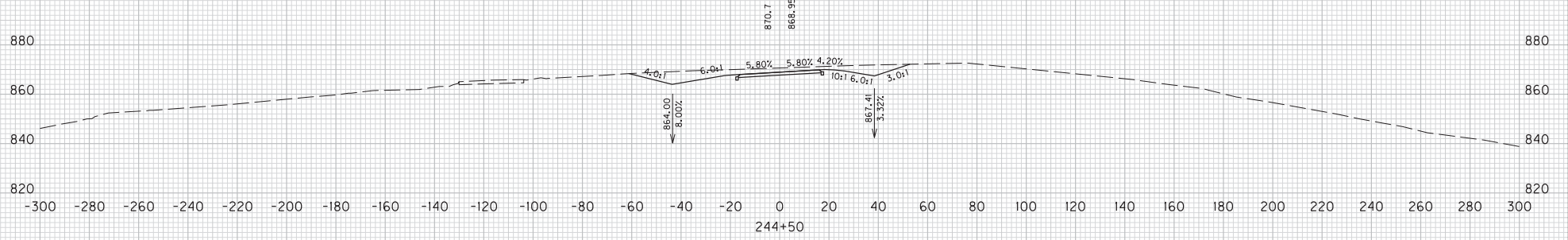
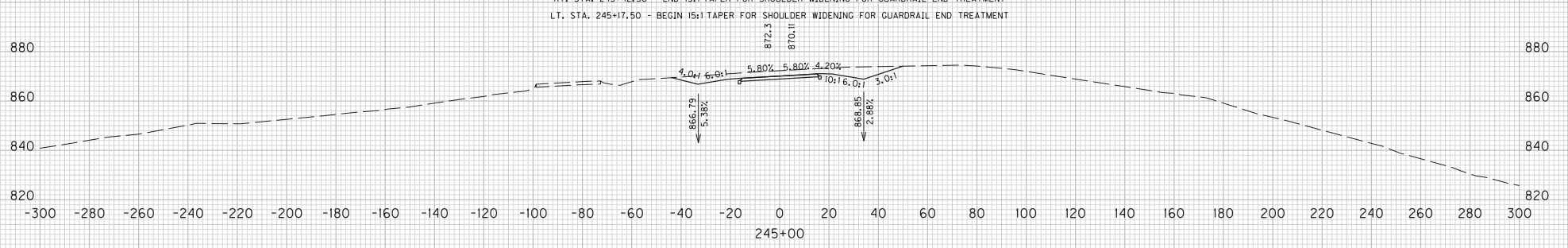
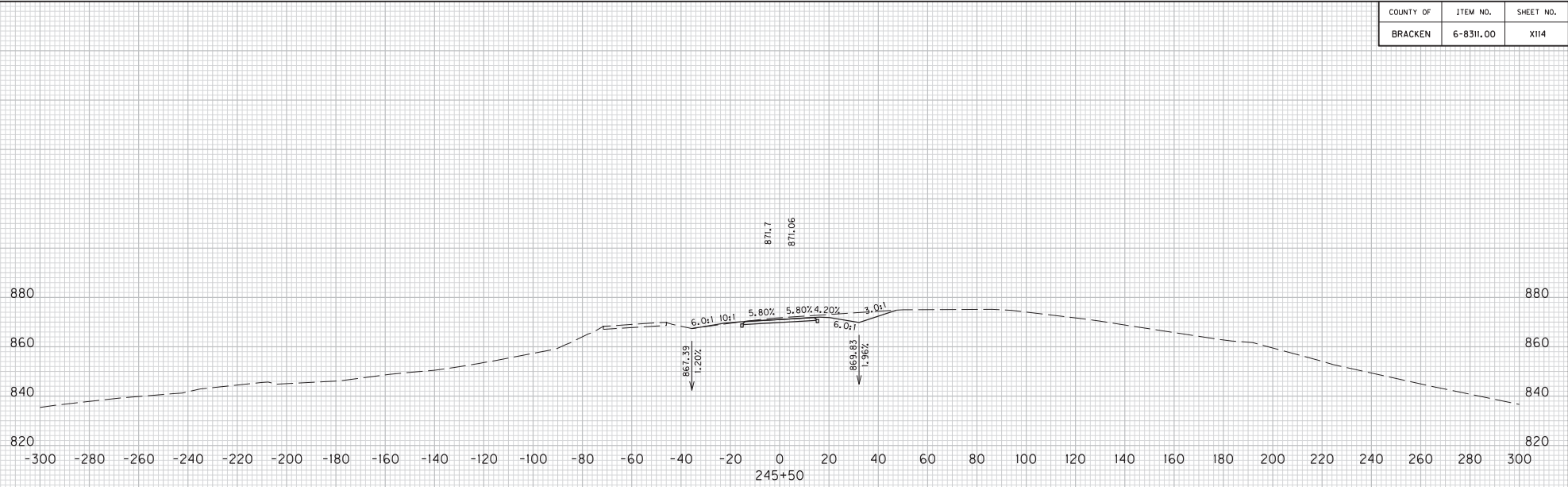
COUNTY OF	ITEM NO.	SHEET NO.
BRACKEN	6-8311.00	X114

FILE NAME: J:\17282A - KY 1159\VDPE FILES\172-04-13 FINAL INSPECTION PLANS\CROSS SECTIONS\CROSS SECTIONS2.DGN

USER: RiccaM
DATE PLOTTED: December 3, 2013

E-SHEET NAME:

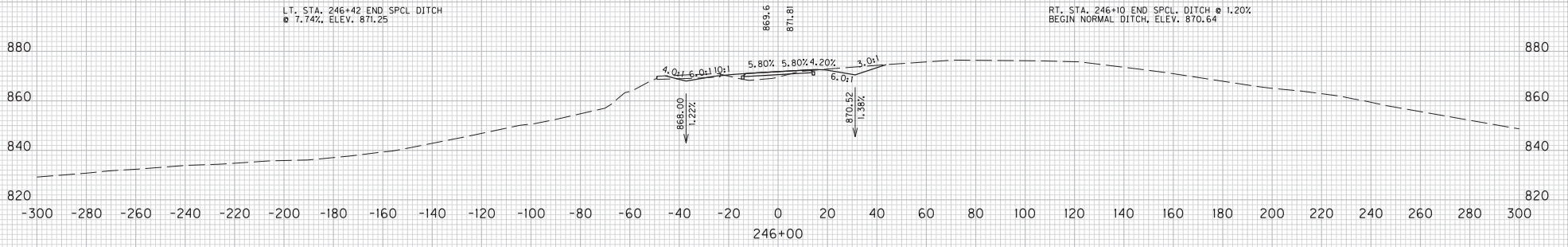
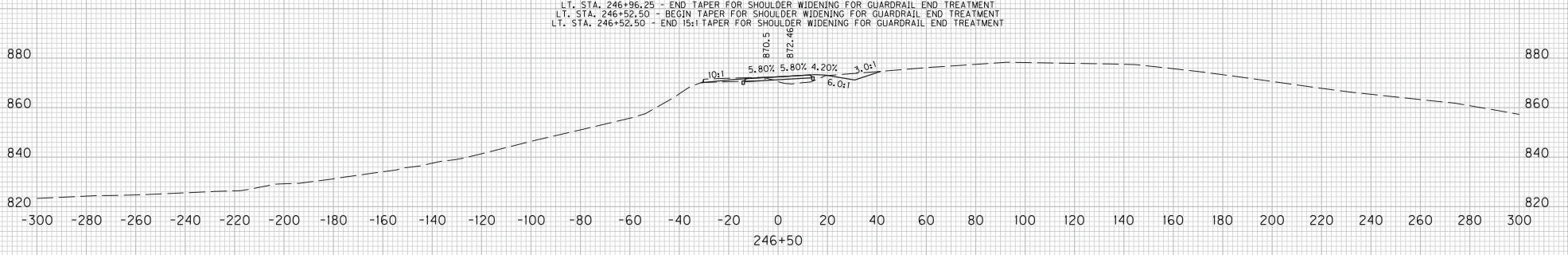
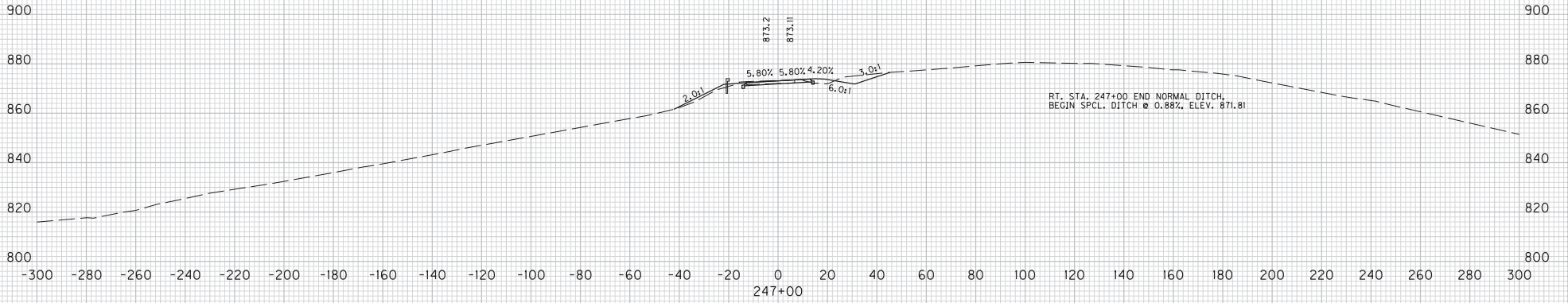
MicroStation v8.11.7.443



SCALE: 1" = 20' HORIZONTAL
 1" = 20' VERTICAL

KY 1159
 STA. 244+50 TO STA. 245+50
 CROSS SECTIONS

COUNTY OF	ITEM NO.	SHEET NO.
BRACKEN	6-8311.00	X115



SCALE: 1" = 20' HORIZONTAL
1" = 20' VERTICAL

KY 1159
STA. 246+00 TO STA. 247+00
CROSS SECTIONS

FILE NAME: J:\172824 - KY 1159\VDPE FILES\172-04-13 FINAL INSPECTION PLANS\CROSS SECTIONS\CROSS SECTIONS.DGN

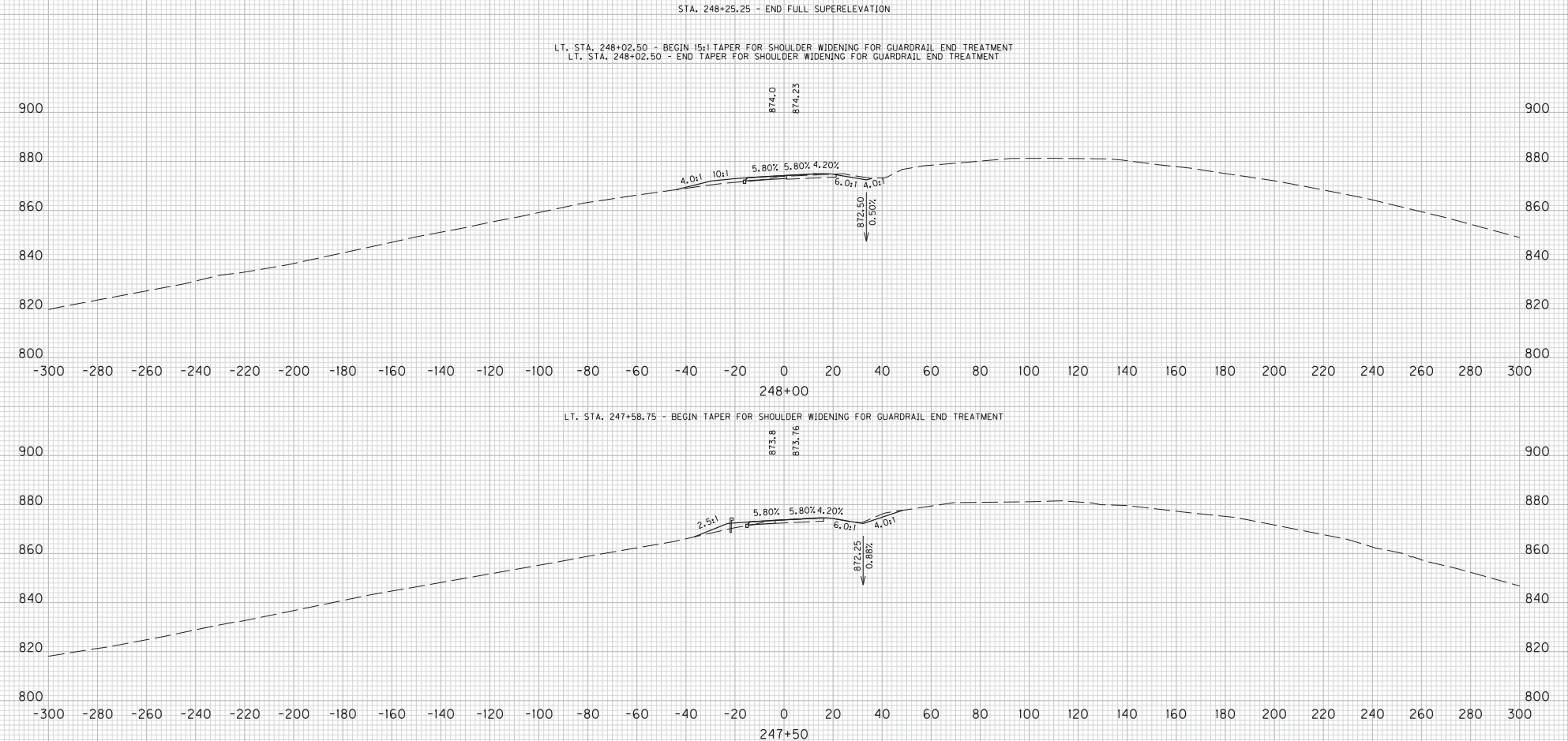
USER: RiccaM
DATE PLOTTED: December 3, 2013

E-SHEET NAME:
MicroStation v8.11.443

0

COUNTY OF	ITEM NO.	SHEET NO.
BRACKEN	6-8311.00	XII16

FILE NAME: J:\173282A - KY 1159\PDF FILES\12-04-13 FINAL INSPECTION PLANS\CROSS SECTIONS\CROSS SECTIONS2.DGN
 USER: Ricard
 DATE PLOTTED: December 3, 2013
 E-SHEET NAME:
 MicroStation v8.11.7.443



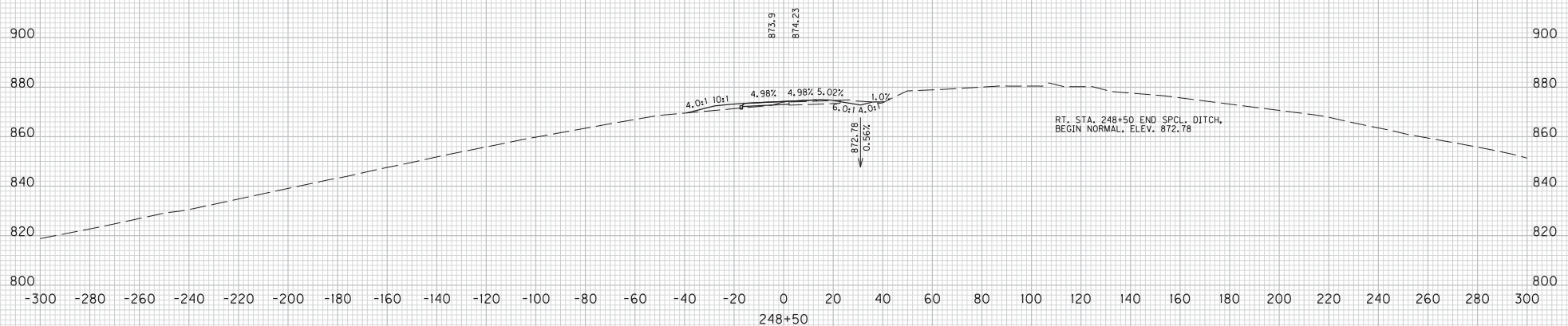
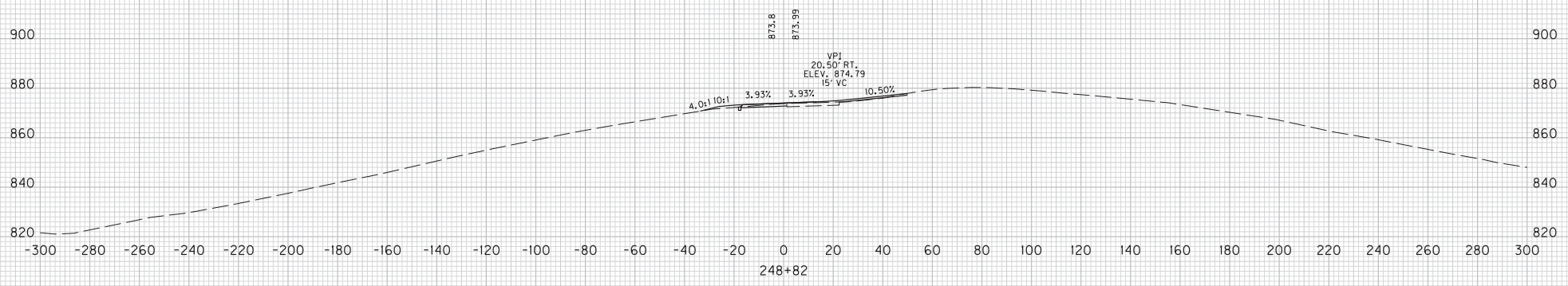
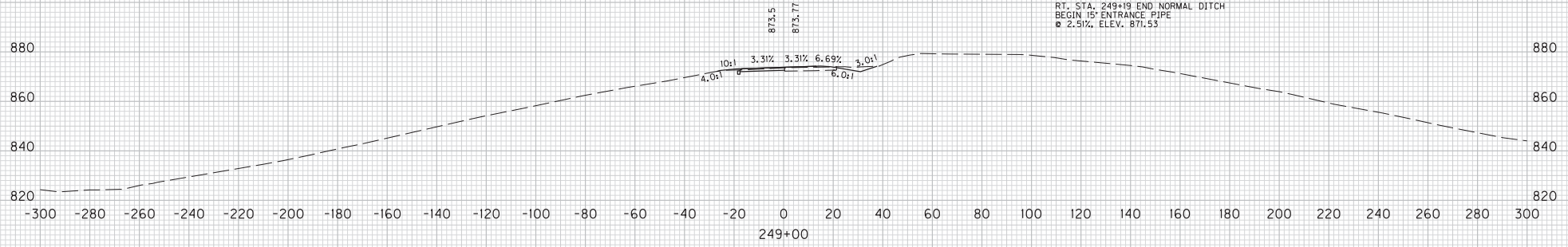
SCALE: 1" = 20' HORIZONTAL
 1" = 20' VERTICAL

KY 1159
 STA. 247+50 TO STA. 248+00
 CROSS SECTIONS

COUNTY OF	ITEM NO.	SHEET NO.
BRACKEN	6-8311.00	X117

LT. STA. 249+37.50 - END 15:1 TAPER FOR SHOULDER WIDENING FOR GUARDRAIL END TREATMENT

RT. STA. 249+19 END NORMAL DITCH
 BEGIN 15" ENTRANCE PIPE
 @ 2.51% ELEV. 871.53



SCALE: 1" = 20' HORIZONTAL
 1" = 20' VERTICAL

STA. 248+50 TO STA. 249+00
 CROSS SECTIONS

MicroStation v8.11.7.443 E-SHEET NAME: USER: Ricard DATE PLOTTED: December 3, 2013 FILE NAME: J:\173282A - KY I159\PDF FILES\12-04-13 FINAL INSPECTION PLANS\CROSS SECTIONS\CROSS SECTIONS.DGN

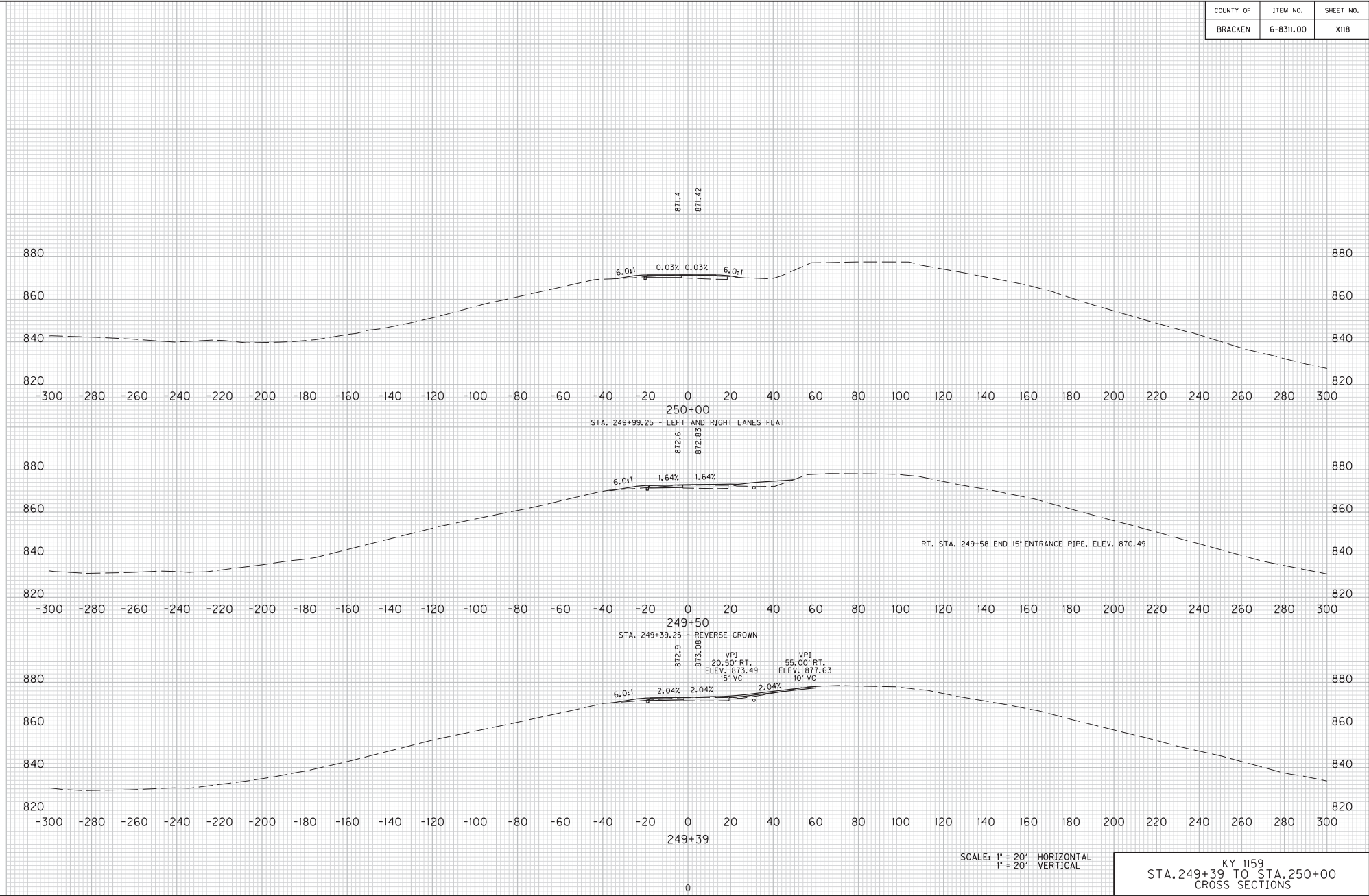
COUNTY OF	ITEM NO.	SHEET NO.
BRACKEN	6-8311.00	XIIB

FILE NAME: J:\17282A - KY 1159\VDPE FILES\12-04-13 FINAL INSPECTION PLANS\CROSS SECTIONS\CROSS SECTIONS.DGN

USER: Ricard
DATE PLOTTED: December 3, 2013

E-SHEET NAME:

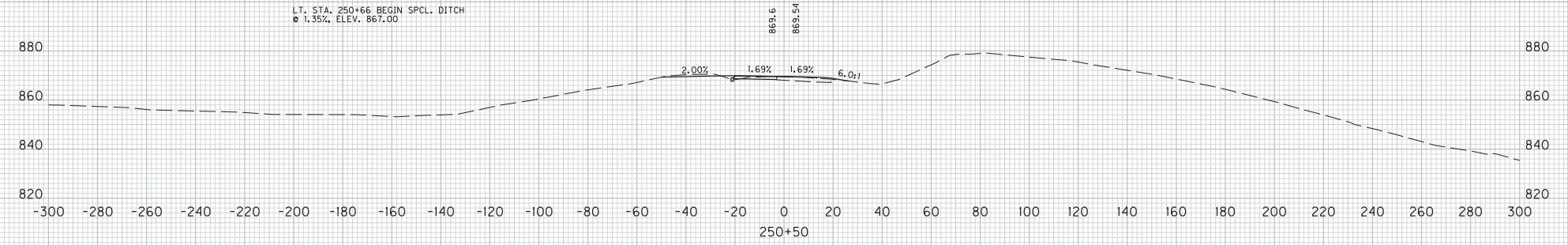
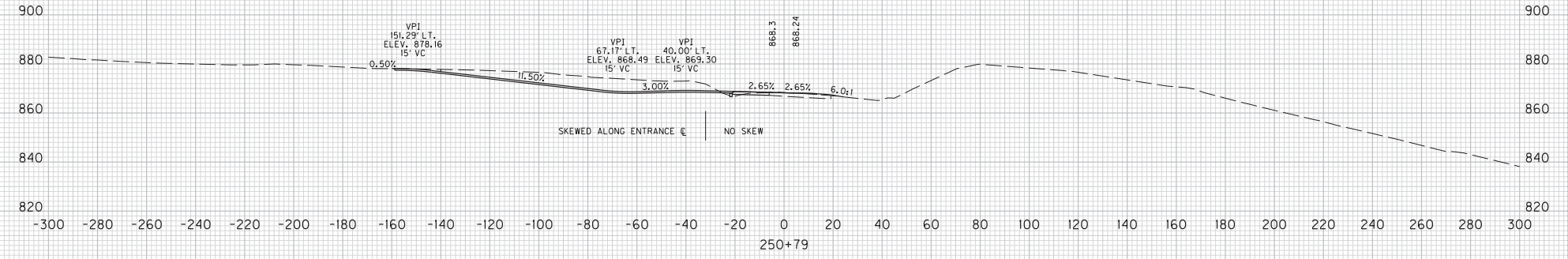
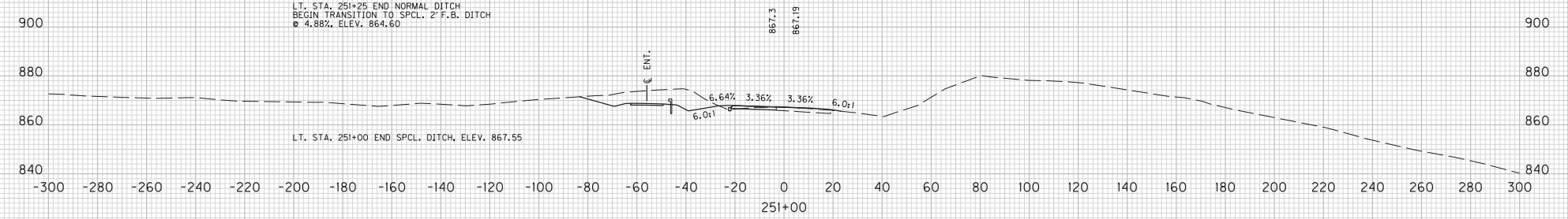
MicroStation v8.11.7.443



KY 1159
STA. 249+39 TO STA. 250+00
CROSS SECTIONS

COUNTY OF	ITEM NO.	SHEET NO.
BRACKEN	6-8311.00	X119

FILE NAME: J:\173282A - KY 1159\PDF FILES\12-04-13 FINAL INSPECTION PLANS\CROSS SECTIONS\CROSS SECTIONS2.DGN
 USER: Ricard
 DATE PLOTTED: December 3, 2013
 E-SHEET NAME:
 MicroStation v8.11.7.443

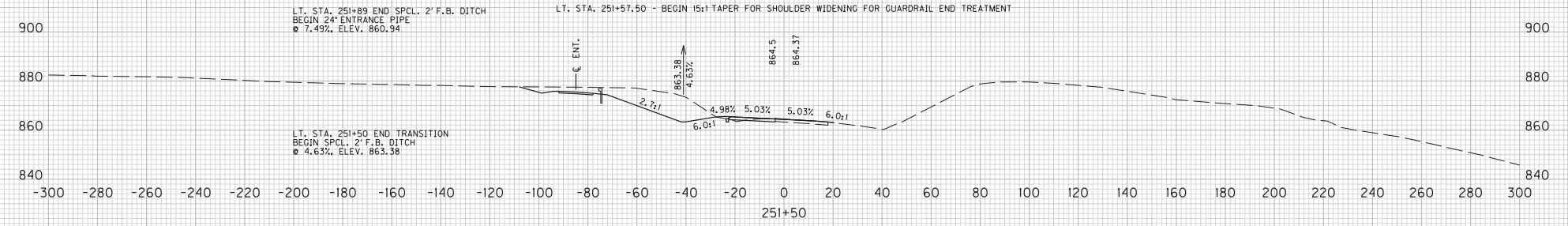
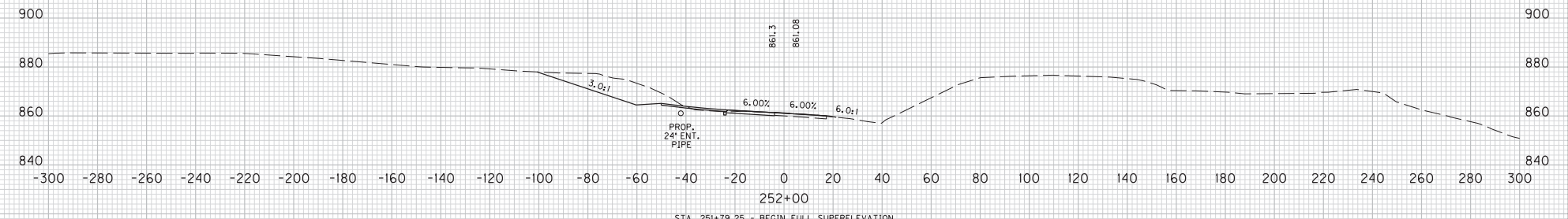
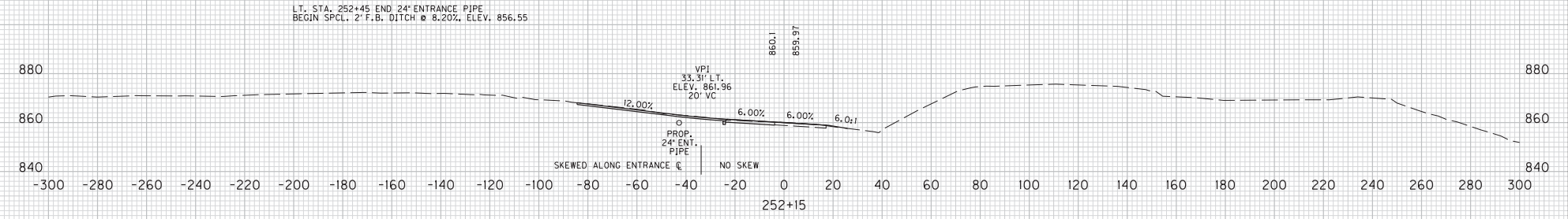


SCALE: 1" = 20' HORIZONTAL
 1" = 20' VERTICAL

KY 1159
 STA. 250+50 TO STA. 251+00
 CROSS SECTIONS

COUNTY OF	ITEM NO.	SHEET NO.
BRACKEN	6-8311.00	X120

FILE NAME: J:\1159\VDPE FILES\12-04-13 FINAL INSPECTION PLANS\CROSS SECTIONS\CROSS SECTIONS.DGN
 USER: RiccaM
 DATE PLOTTED: December 3, 2013
 E-SHEET NAME:
 MicroStation v8.11.7.443



SCALE: 1" = 20' HORIZONTAL
 1" = 20' VERTICAL

KY 1159
 STA. 251+50 TO STA. 252+15
 CROSS SECTIONS

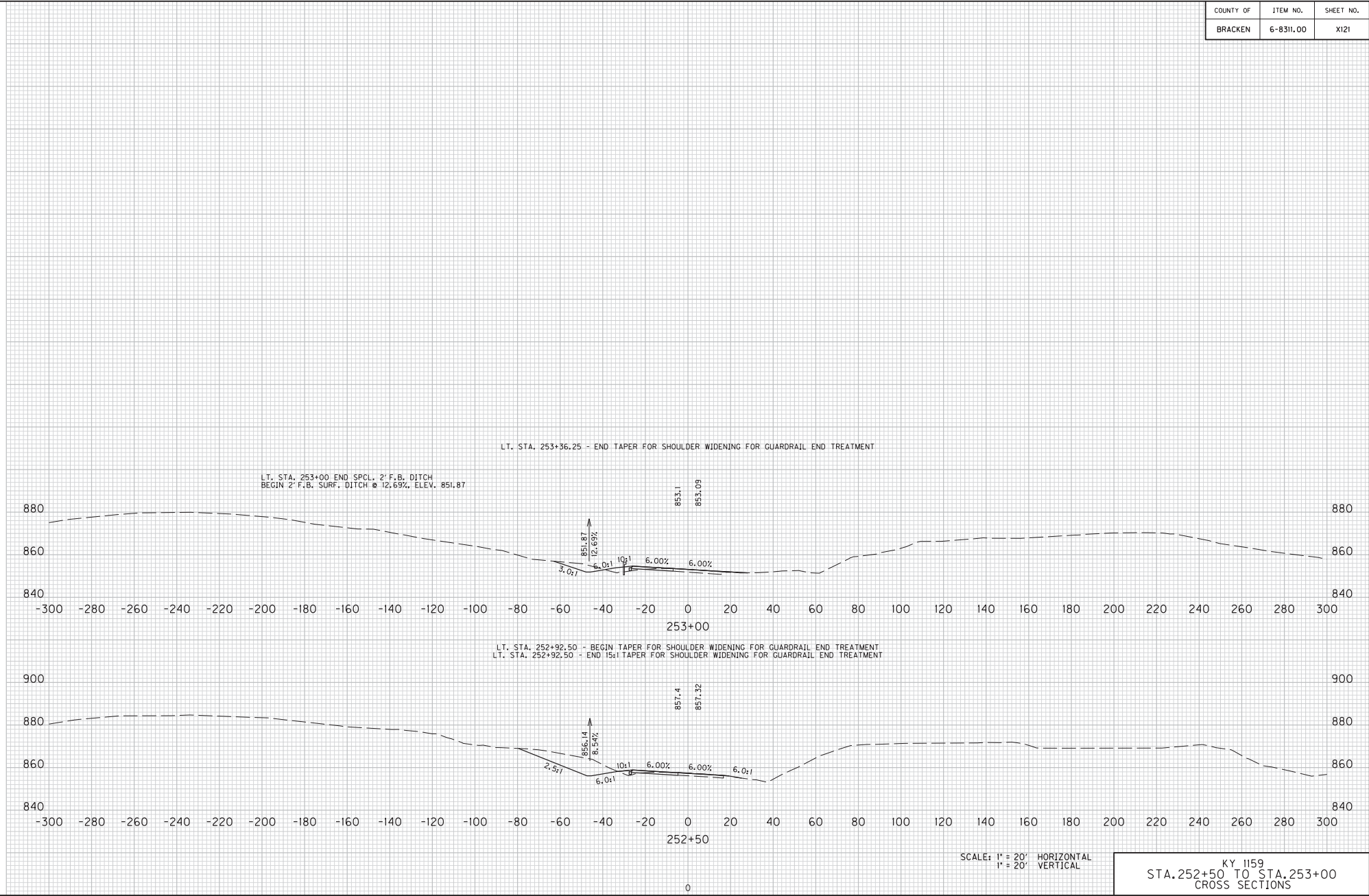
COUNTY OF	ITEM NO.	SHEET NO.
BRACKEN	6-8311.00	X121

FILE NAME: J:\173282A - KY I159\PDF FILES\17-04-13 FINAL INSPECTION PLANS\CROSS SECTIONS\CROSS SECTIONS2.DGN

USER: Ricard
DATE PLOTTED: December 3, 2013

E-SHEET NAME:

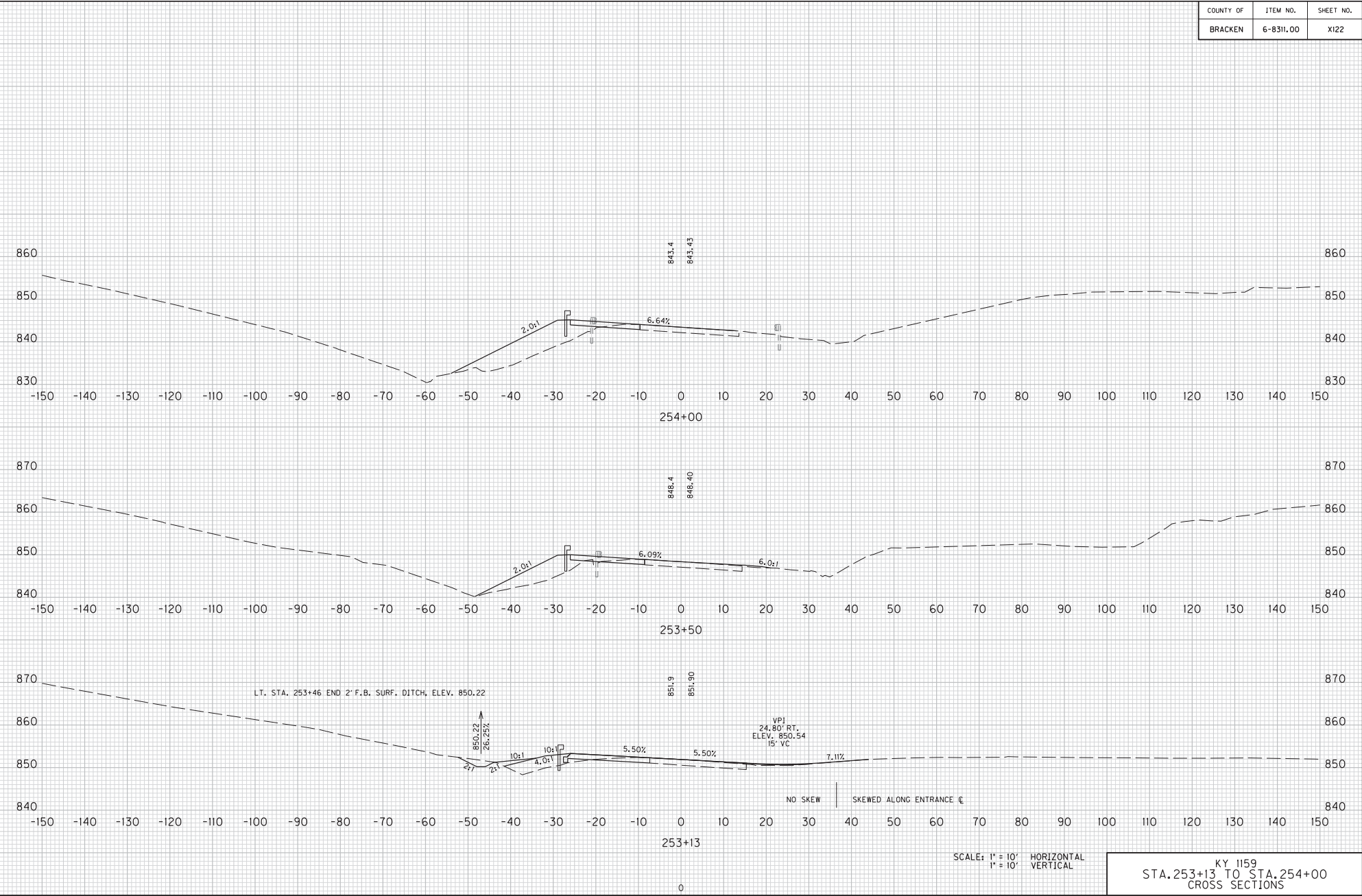
MicroStation v8.11.7.443



KY 1159
STA. 252+50 TO STA. 253+00
CROSS SECTIONS

COUNTY OF	ITEM NO.	SHEET NO.
BRACKEN	6-8311.00	X122

FILE NAME: J:\17282A - KY 1159\JOB\FINAL DESIGN\SECTIONS\CROSS SECTIONS.DWG
 USER: RiccaM
 DATE PLOTTED: December 4, 2013
 E-SHEET NAME:
 MicroStation v8.11.7.443



NO SKEW | SKEWED ALONG ENTRANCE €

SCALE: 1" = 10' HORIZONTAL
 1" = 10' VERTICAL

KY 1159
 STA. 253+13 TO STA. 254+00
 CROSS SECTIONS

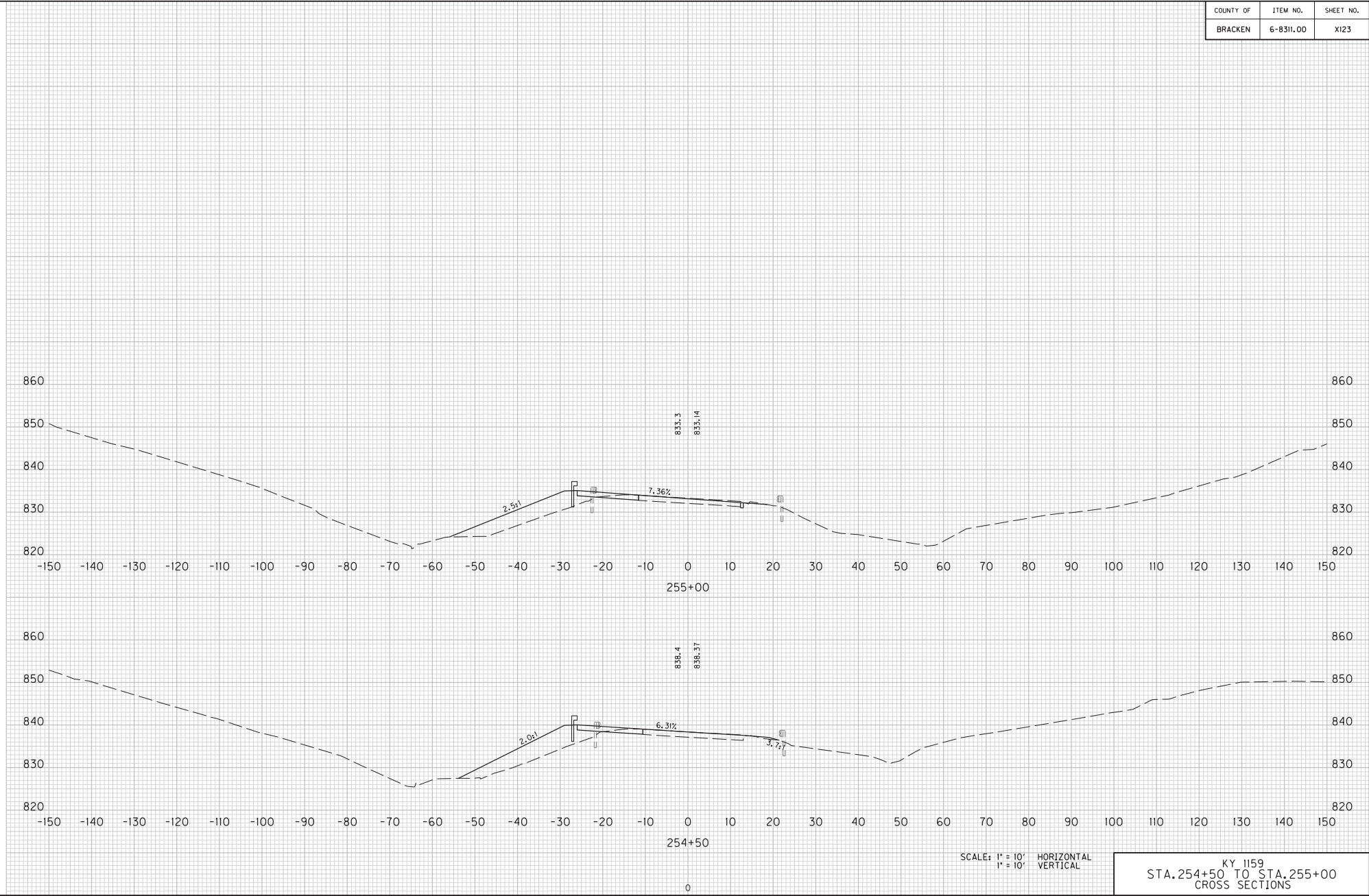
COUNTY OF	ITEM NO.	SHEET NO.
BRACKEN	6-8311.00	X123

FILE NAME: J:\17282A - KY I159VDF FILES\17282A-04-13 FINAL INSPECTION PLANS\CROSS SECTIONS\CROSS SECTIONS.DGN

USER: RiccaM
DATE PLOTTED: December 3, 2013

E-SHEET NAME:

MicroStation v8.11.7.443



SCALE: 1" = 10' HORIZONTAL
1" = 10' VERTICAL

KY 1159
STA. 254+50 TO STA. 255+00
CROSS SECTIONS

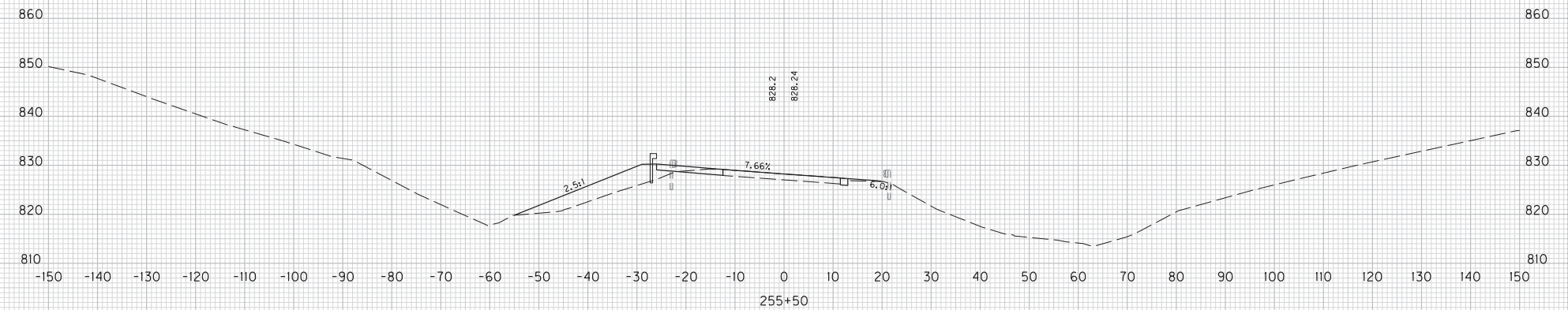
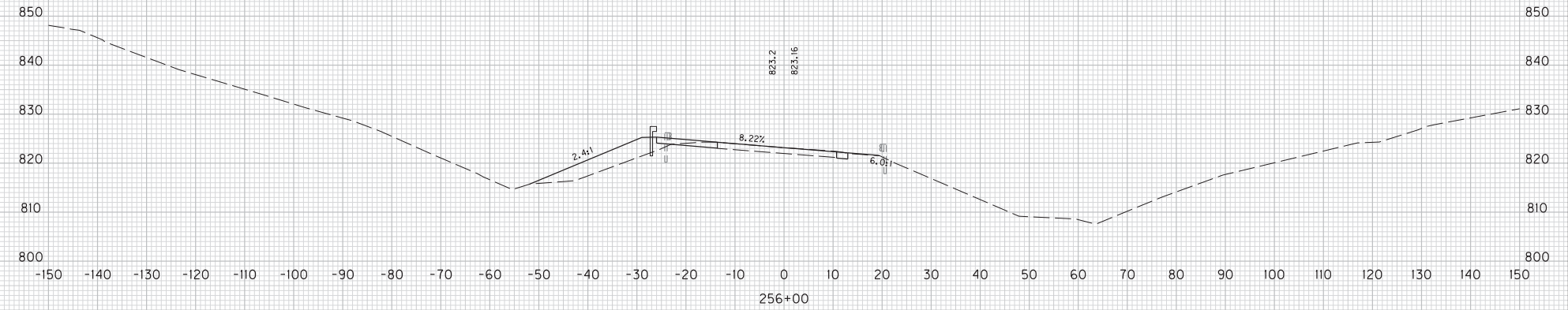
COUNTY OF	ITEM NO.	SHEET NO.
BRACKEN	6-8311.00	X124

FILE NAME: J:\173282A - KY 1159\PDF FILES\12-04-13 FINAL INSPECTION PLANS\CROSS SECTIONS\CROSS SECTIONS1.DGN

USER: RrcvM
DATE PLOTTED: December 3, 2013

E-SHEET NAME:

MicroStation v8.11.7.443



SCALE: 1" = 10' HORIZONTAL
1" = 10' VERTICAL

KY 1159
STA. 255+50 TO STA. 256+00
CROSS SECTIONS

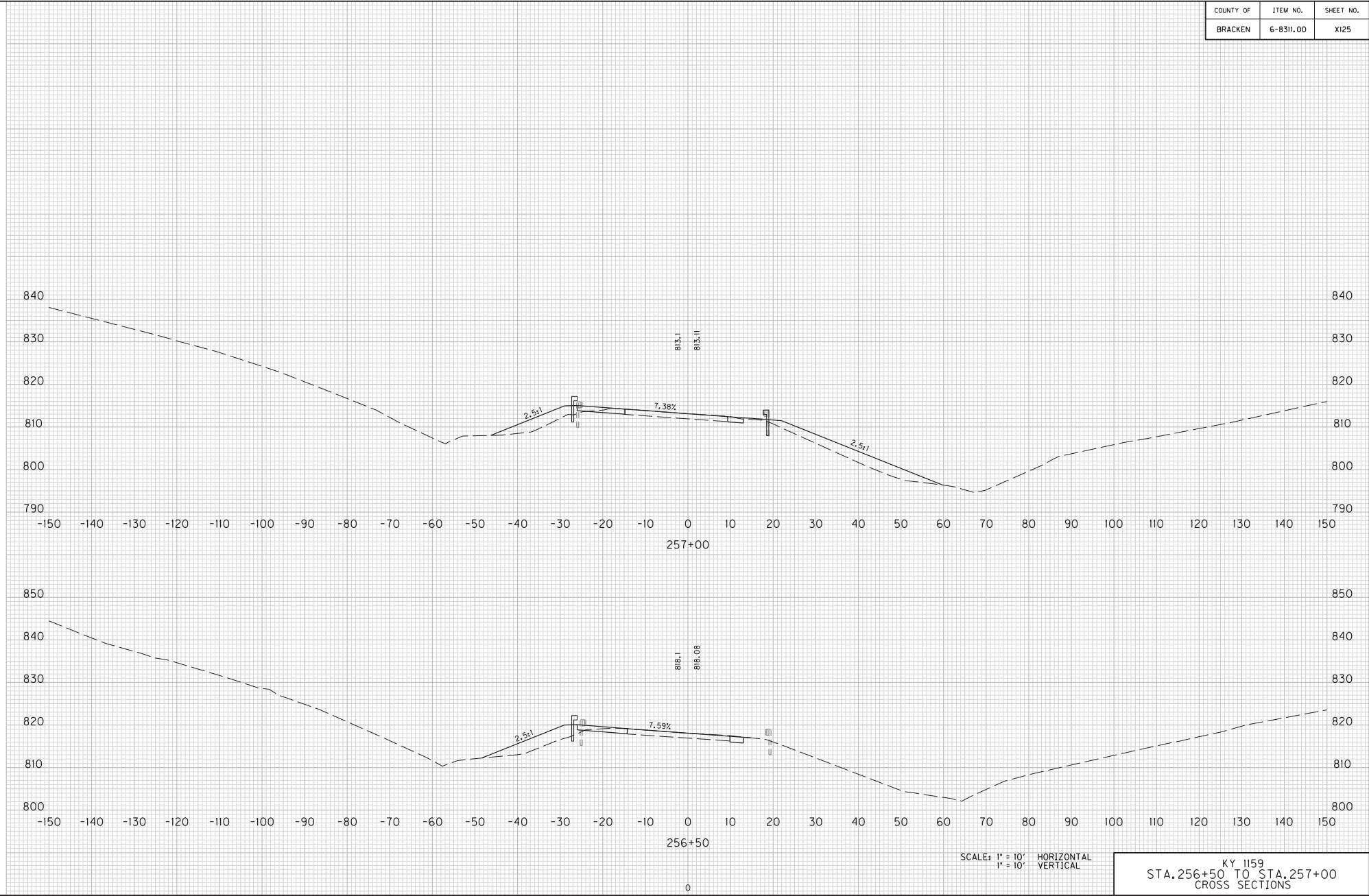
COUNTY OF	ITEM NO.	SHEET NO.
BRACKEN	6-8311.00	X125

FILE NAME: J:\173282A - KY 1159\PDF FILES\17-04-13 FINAL INSPECTION PLANS\CROSS SECTIONS\CROSS SECTIONS1.DGN

USER: RiccaM
DATE PLOTTED: December 3, 2013

E-SHEET NAME:

MicroStation v8.11.7.443



SCALE: 1" = 10' HORIZONTAL
1" = 10' VERTICAL

KY 1159
STA. 256+50 TO STA. 257+00
CROSS SECTIONS

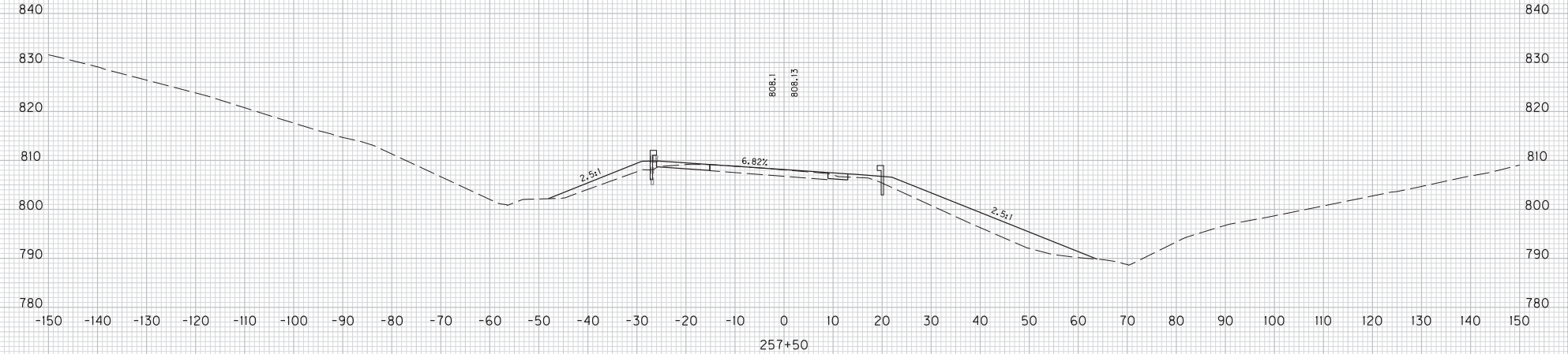
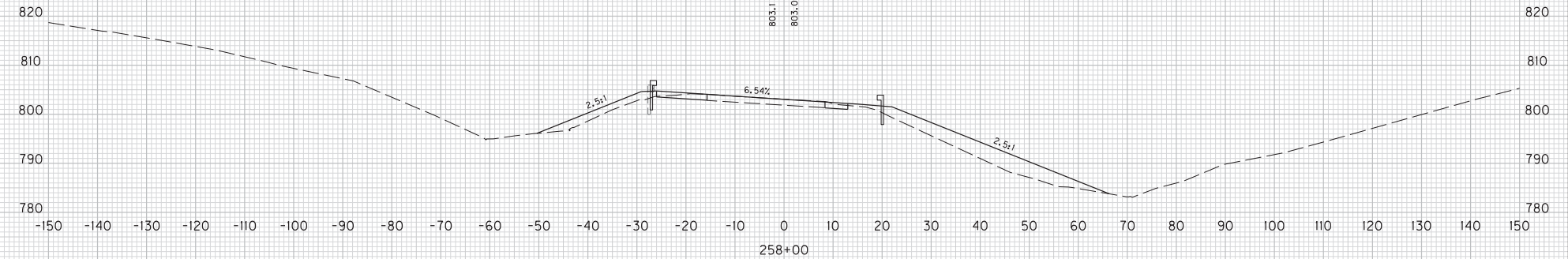
COUNTY OF	ITEM NO.	SHEET NO.
BRACKEN	6-8311.00	X126

FILE NAME: J:\17282A - KY 1159\PDF FILES\12-04-13 FINAL INSPECTION PLANS\CROSS SECTIONS\CROSS SECTIONS.DGN

USER: Ricard
DATE PLOTTED: December 3, 2013

E-SHEET NAME:

MicroStation v8.11.7.443

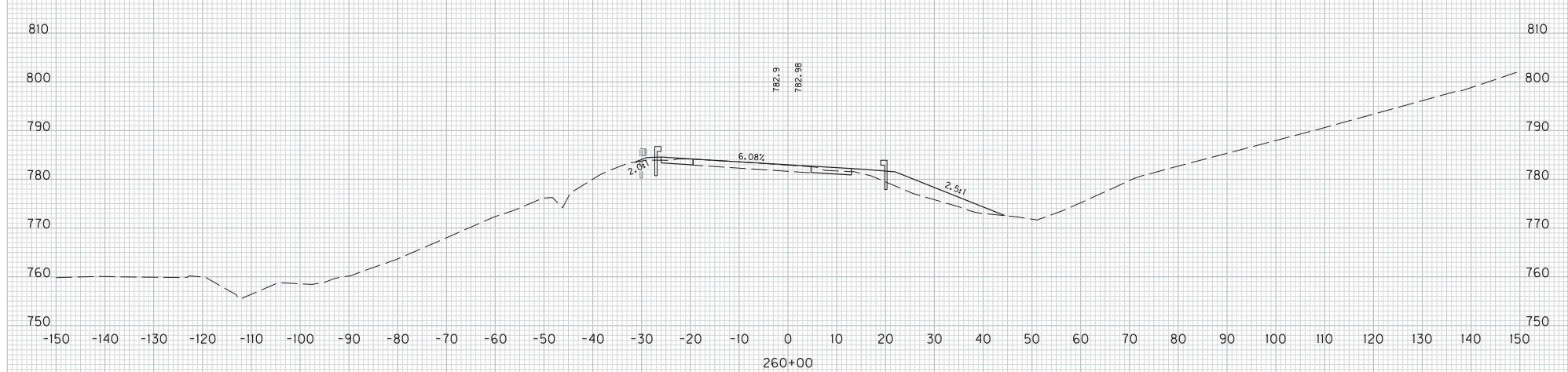
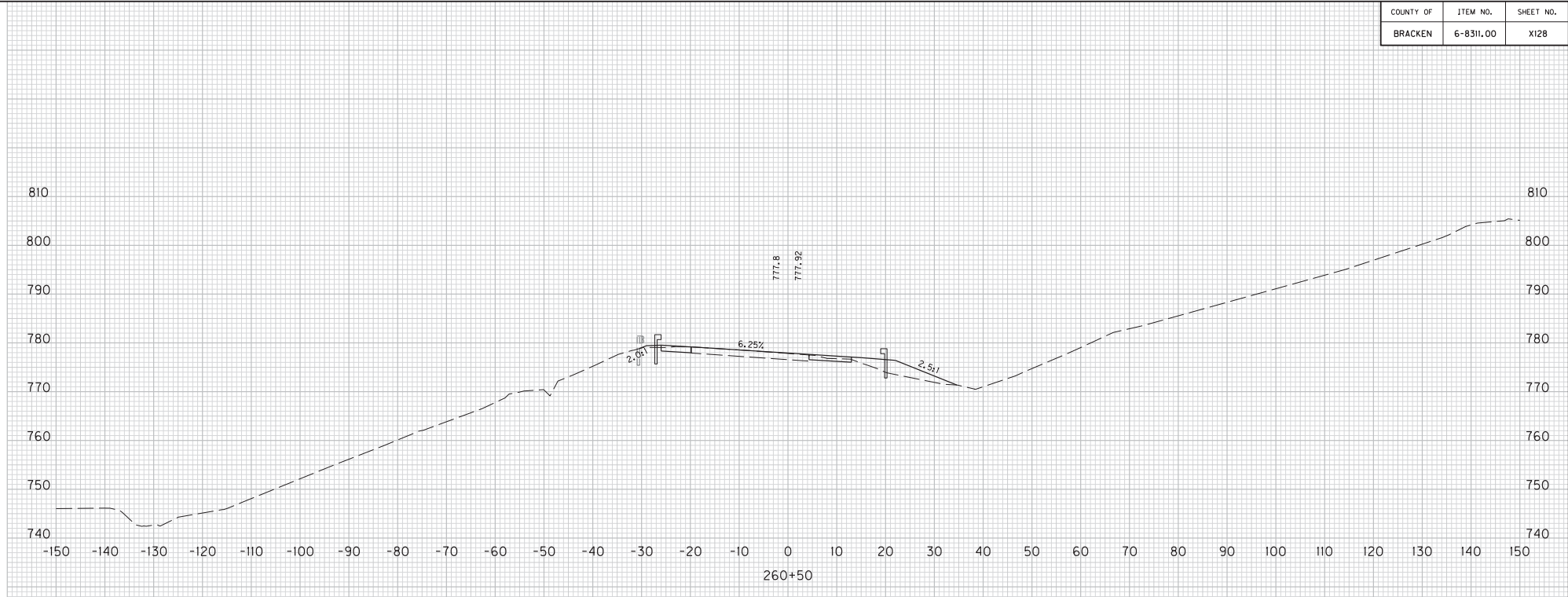


SCALE: 1" = 10' HORIZONTAL
1" = 10' VERTICAL

KY 1159
STA. 257+50 TO STA. 258+00
CROSS SECTIONS

COUNTY OF	ITEM NO.	SHEET NO.
BRACKEN	6-8311.00	X128

MicroStation v8.11.7.443 E-SHEET NAME: USER: Ricard DATE PLOTTED: December 3, 2013 FILE NAME: J:\17282A - KY 1159\PDF FILES\12-04-13 FINAL INSPECTION PLANS\CROSS SECTIONS\CROSS SECTIONS1.DGN

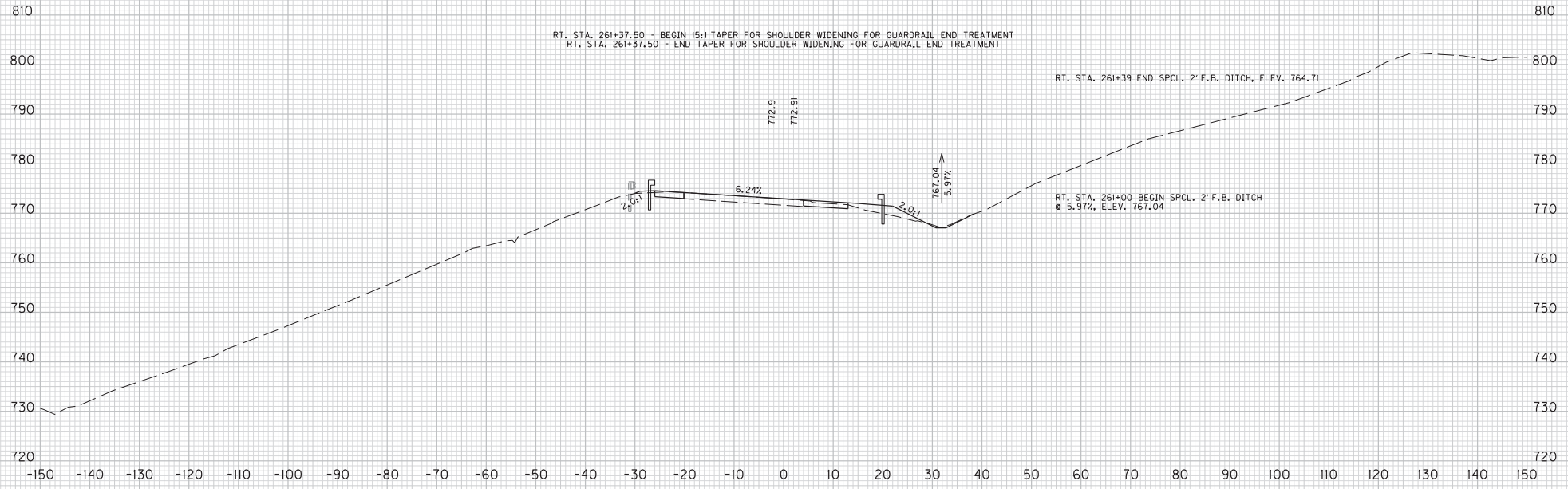


SCALE: 1" = 10' HORIZONTAL
1" = 10' VERTICAL

KY 1159
STA. 260+00 TO STA. 260+50
CROSS SECTIONS

COUNTY OF	ITEM NO.	SHEET NO.
BRACKEN	6-8311.00	X129

MicroStation v8.11.7.443
 E-SHEET NAME:
 USER: Ricard
 DATE PLOTTED: December 3, 2013
 FILE NAME: J:\173282A - KY 1159\PDF FILES\12-04-13 FINAL INSPECTION PLANS\CROSS SECTIONS\CROSS SECTIONS.DGN



RT. STA. 260+93.75 - BEGIN TAPER FOR SHOULDER WIDENING FOR GUARDRAIL END TREATMENT

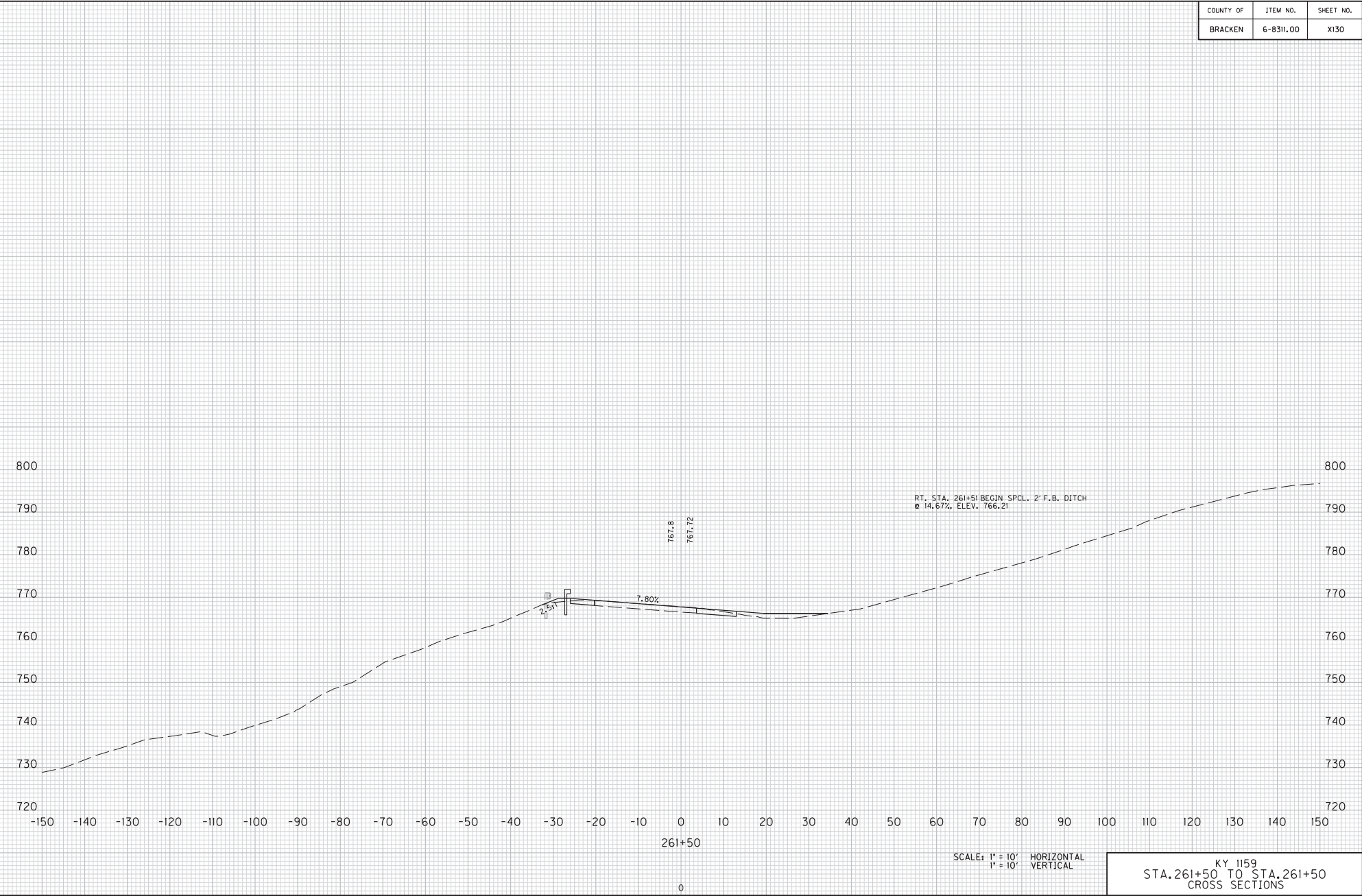
SCALE: 1" = 10' HORIZONTAL
 1" = 10' VERTICAL

KY 1159
 STA. 261+00 TO STA. 261+00
 CROSS SECTIONS

0

COUNTY OF	ITEM NO.	SHEET NO.
BRACKEN	6-8311.00	X130

MicroStation v8.11.7.443 E-SHEET NAME: USER: Ricard DATE PLOTTED: December 3, 2013 FILE NAME: J:\17282A - KY I159\PDF FILES\12-04-13 FINAL INSPECTION PLANS\CROSS SECTIONS\CROSS SECTIONS1.DGN

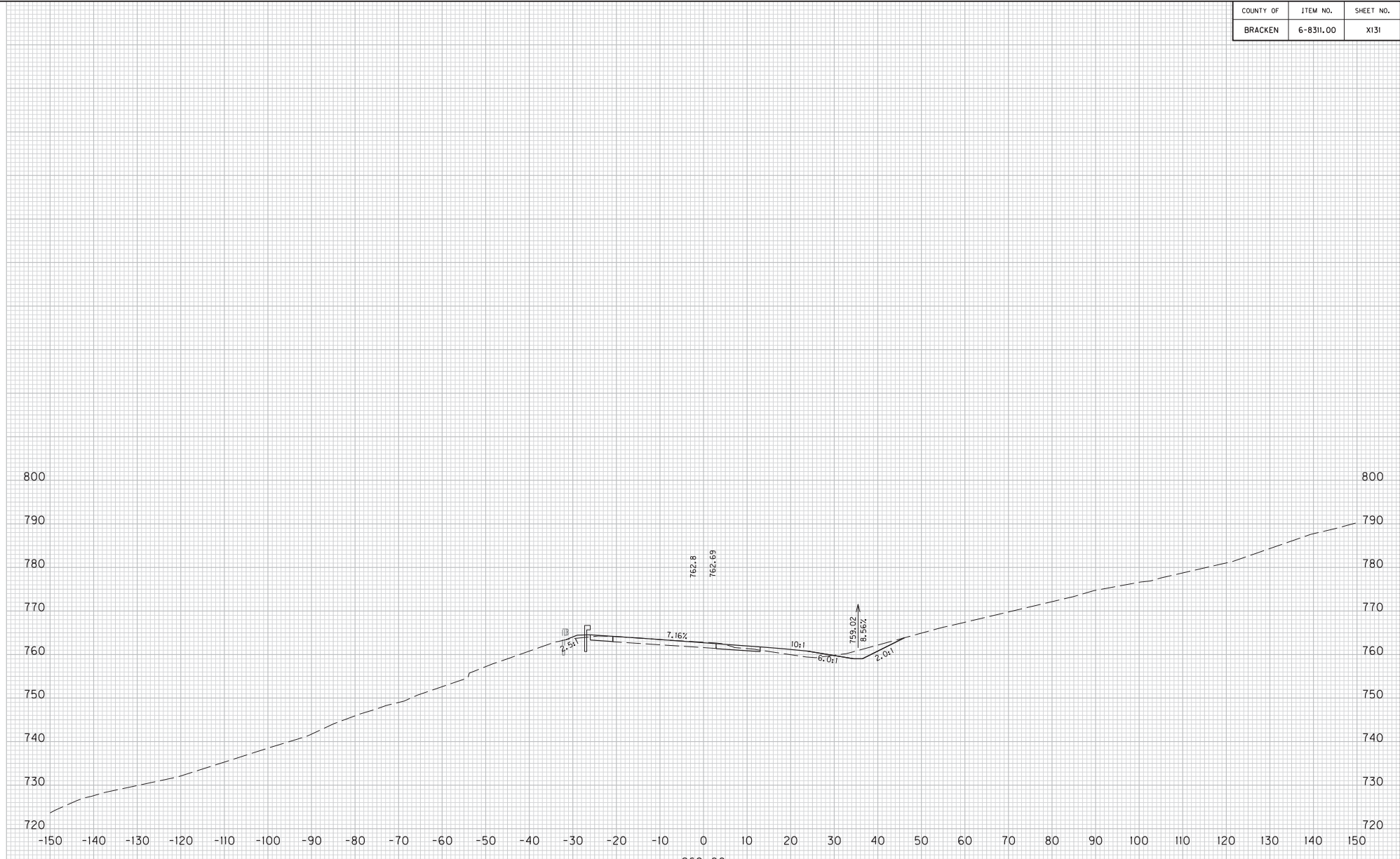


SCALE: 1" = 10' HORIZONTAL
1" = 10' VERTICAL

KY 1159
STA. 261+50 TO STA. 261+50
CROSS SECTIONS

COUNTY OF	ITEM NO.	SHEET NO.
BRACKEN	6-8311.00	X131

MicroStation v8.11.443 E-SHEET NAME: USER: Ricard DATE PLOTTED: December 3, 2013 FILE NAME: J:\17282A - KY 1159\PDF FILES\12-04-13 FINAL INSPECTION PLANS\CROSS SECTIONS\CROSS SECTIONS1.DGN



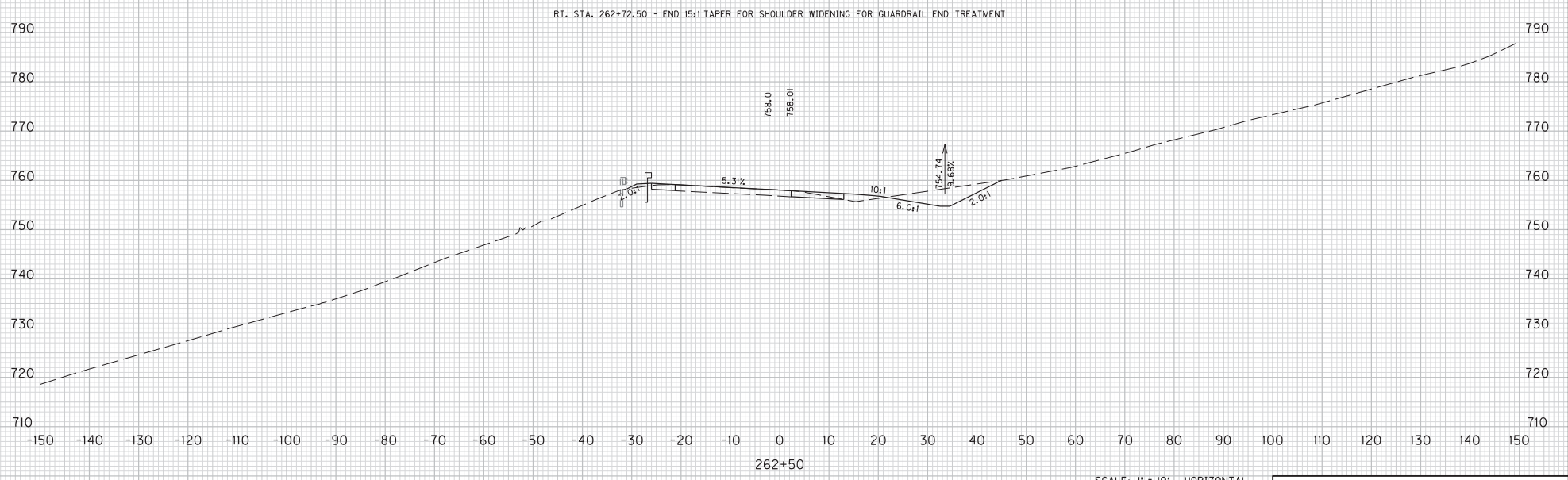
262+00

SCALE: 1" = 10' HORIZONTAL
1" = 10' VERTICAL

KY 1159
STA. 262+00 TO STA. 262+00
CROSS SECTIONS

COUNTY OF	ITEM NO.	SHEET NO.
BRACKEN	6-8311.00	X132

MicroStation v8.11.7.443 E-SHEET NAME: USER: Ricard DATE PLOTTED: December 3, 2013 FILE NAME: J:\173282A - KY 1159\PDF FILES\12-04-13 FINAL INSPECTION PLANS\CROSS SECTIONS\CROSS SECTIONS.DGN

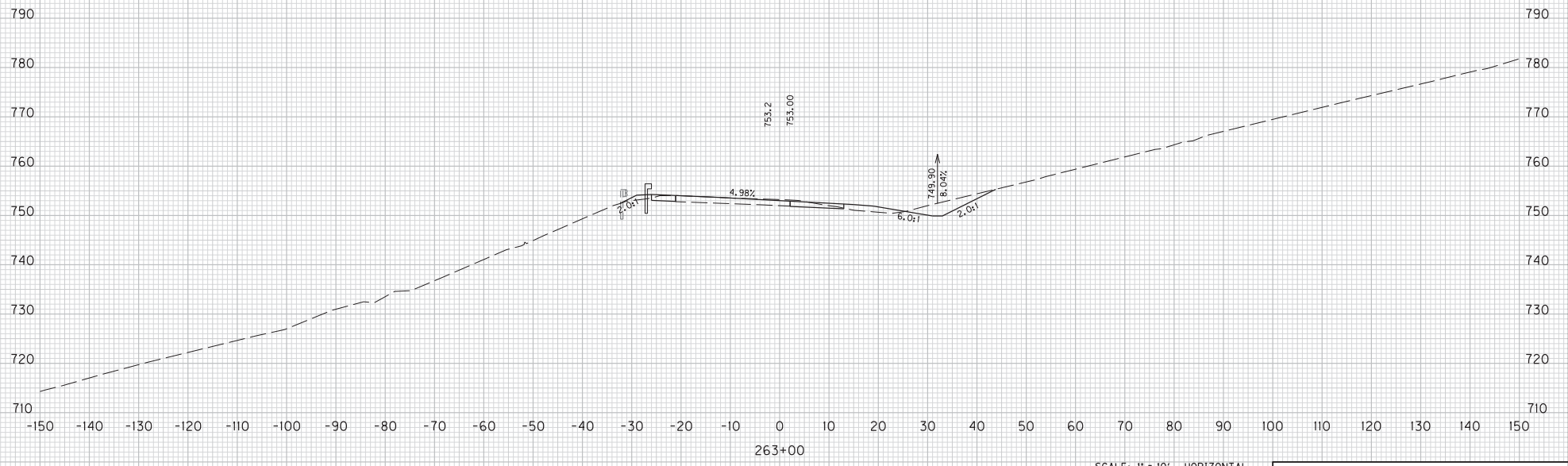


SCALE: 1" = 10' HORIZONTAL
1" = 10' VERTICAL

KY 1159
STA. 262+50 TO STA. 262+50
CROSS SECTIONS

COUNTY OF	ITEM NO.	SHEET NO.
BRACKEN	6-8311.00	X133

MicroStation v8.11.7.443 E-SHEET NAME: USER: Ricard DATE PLOTTED: December 3, 2013 FILE NAME: J:\17282A - KY 1159\PDF FILES\12-04-13 FINAL INSPECTION PLANS\CROSS SECTIONS\CROSS SECTIONS1.DGN



SCALE: 1" = 10' HORIZONTAL
1" = 10' VERTICAL

KY 1159
 STA. 263+00 TO STA. 263+00
 CROSS SECTIONS

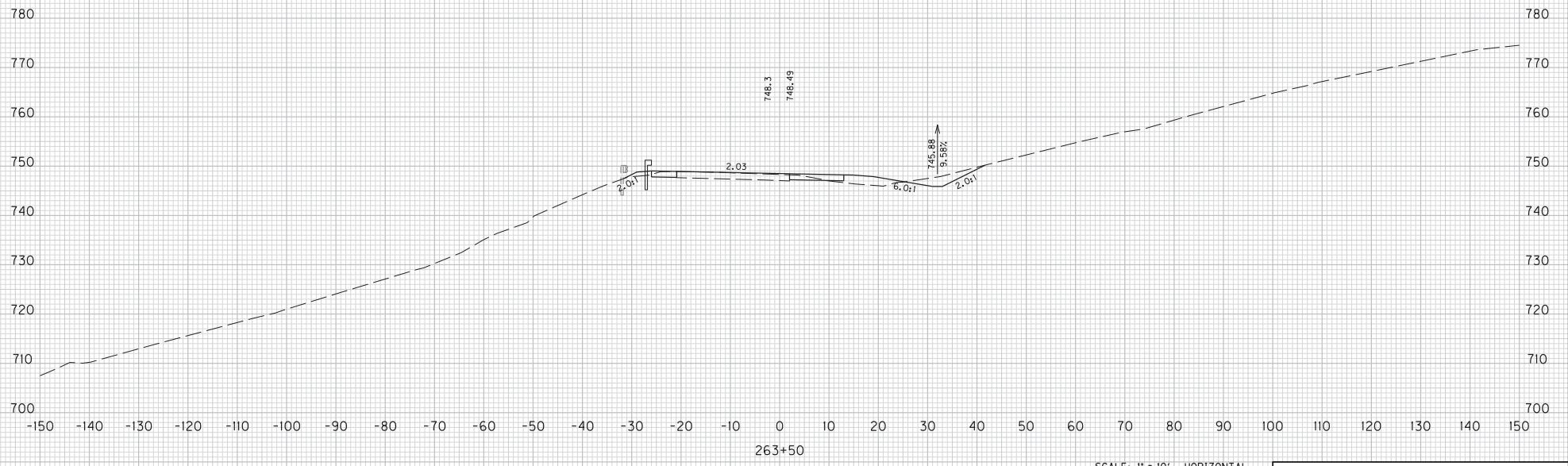
COUNTY OF	ITEM NO.	SHEET NO.
BRACKEN	6-8311.00	X134

FILE NAME: J:\17282A - KY 1159\PDF FILES\12-04-13 FINAL INSPECTION PLANS\CROSS SECTIONS\CROSS SECTIONS1.DGN

USER: Ricard
DATE PLOTTED: December 3, 2013

E-SHEET NAME:

MicroStation v8.11.7.443

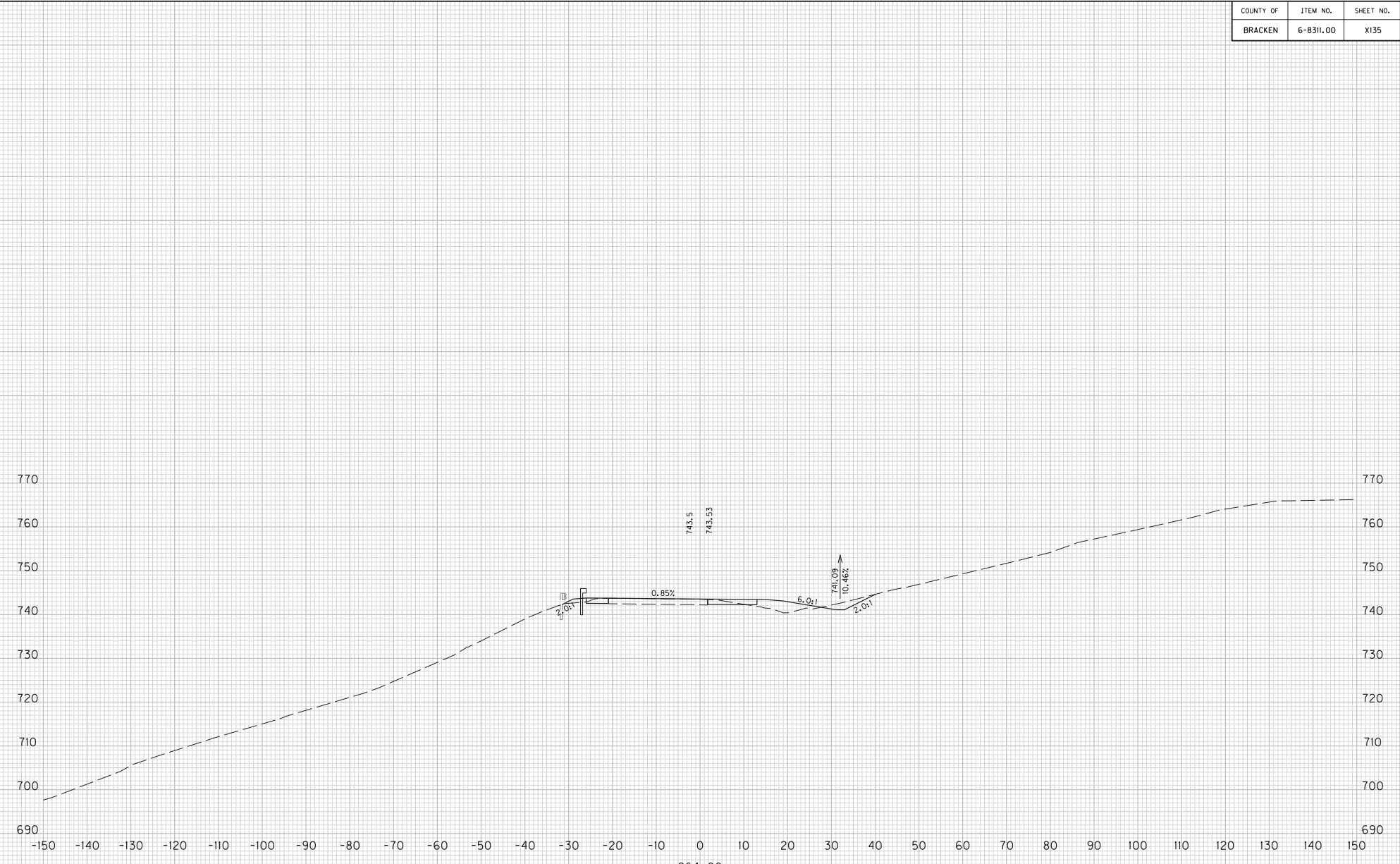


SCALE: 1" = 10' HORIZONTAL
1" = 10' VERTICAL

KY 1159
STA. 263+50 TO STA. 263+50
CROSS SECTIONS

COUNTY OF	ITEM NO.	SHEET NO.
BRACKEN	6-8311.00	X135

MicroStation v8.11.7.443 E-SHEET NAME: USER: Ricard DATE PLOTTED: December 3, 2013 FILE NAME: J:\17282A - KY 1159\PDF FILES\12-04-13 FINAL INSPECTION PLANS\CROSS SECTIONS\CROSS SECTIONS1.DGN

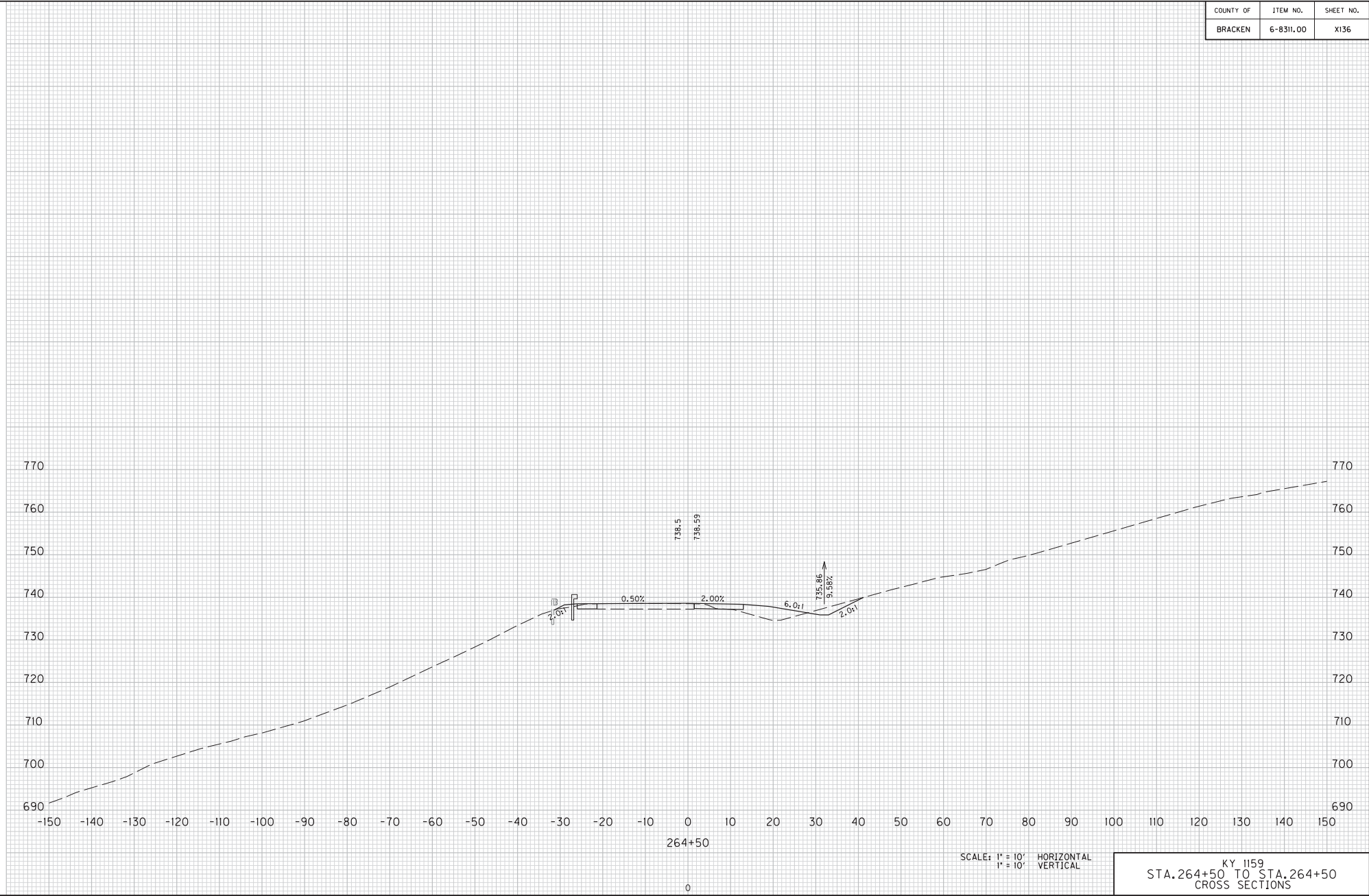


SCALE: 1" = 10' HORIZONTAL
1" = 10' VERTICAL

KY 1159
STA. 264+00 TO STA. 264+00
CROSS SECTIONS

COUNTY OF	ITEM NO.	SHEET NO.
BRACKEN	6-8311.00	X136

MicroStation v8.11.7.443 E-SHEET NAME: USER: Ricard DATE PLOTTED: December 3, 2013 FILE NAME: J:\17282A - KY 1159\PDF FILES\12-04-13 FINAL INSPECTION PLANS\CROSS SECTIONS\CROSS SECTIONS1.DGN

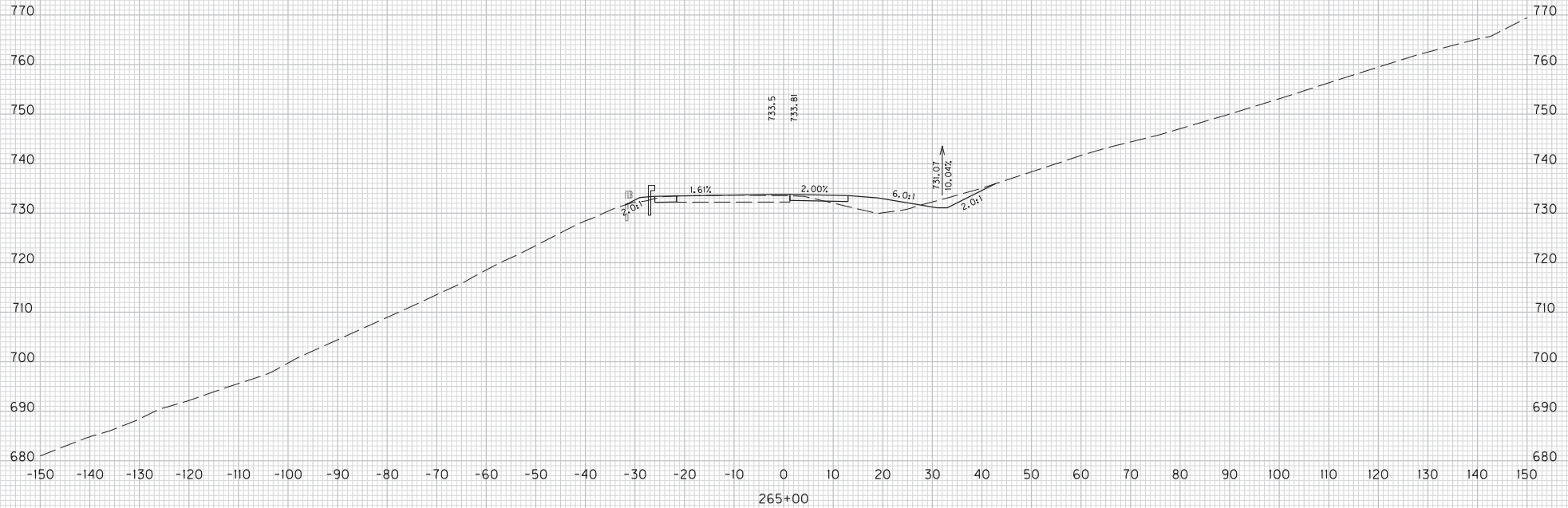


SCALE: 1" = 10' HORIZONTAL
1" = 10' VERTICAL

KY 1159
STA. 264+50 TO STA. 264+50
CROSS SECTIONS

COUNTY OF	ITEM NO.	SHEET NO.
BRACKEN	6-8311.00	X137

MicroStation v8.11.7.443 E-SHEET NAME: USER: Ricard DATE PLOTTED: December 3, 2013 FILE NAME: J:\173282A - KY 1159\PDF FILES\12-04-13 FINAL INSPECTION PLANS\CROSS SECTIONS\CROSS SECTIONS1.DGN

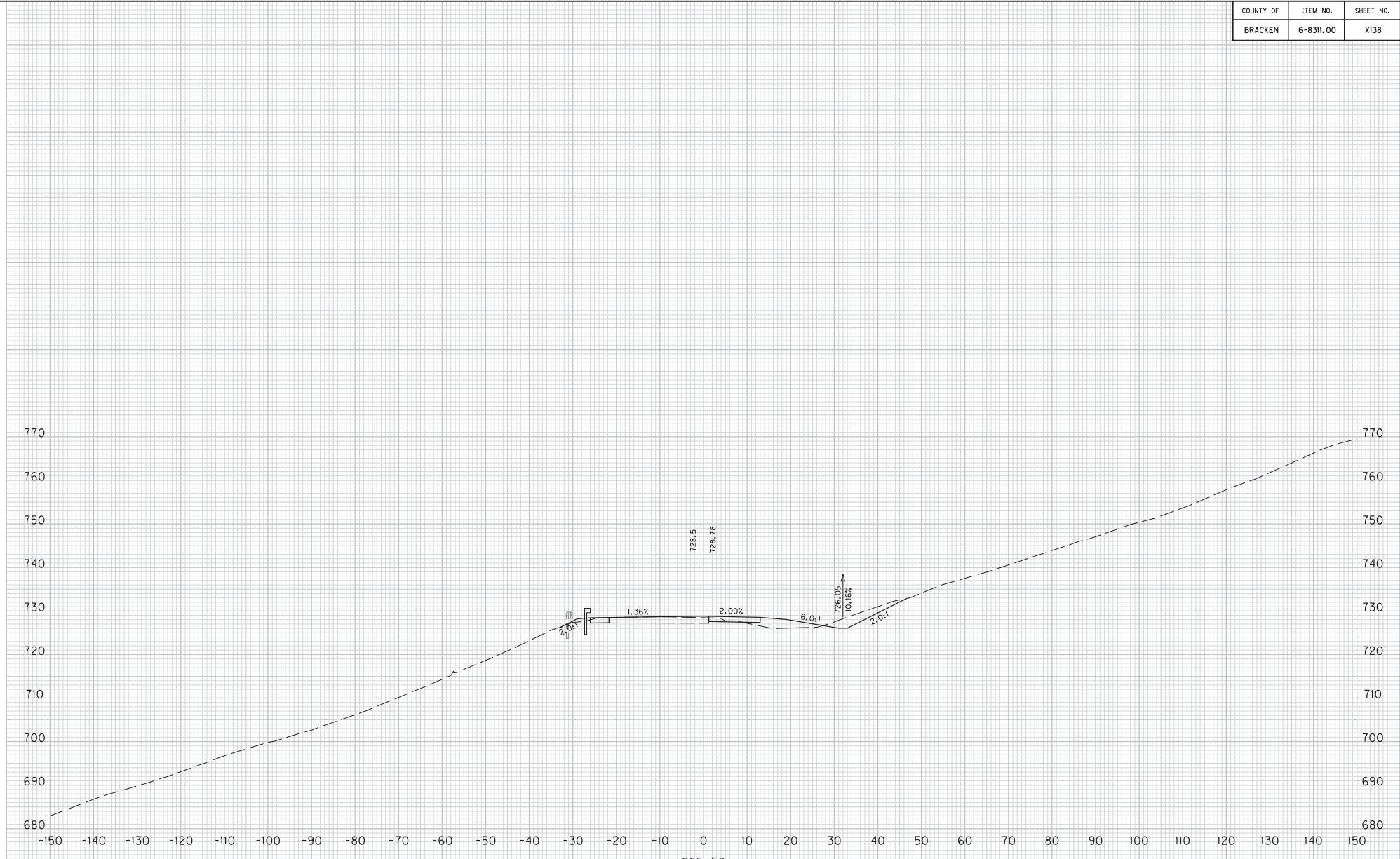


SCALE: 1" = 10' HORIZONTAL
 1" = 10' VERTICAL

KY 1159
 STA. 265+00 TO STA. 265+00
 CROSS SECTIONS

MicroStation v8.11.7.443 E-SHEET NAME: USER: Ricard DATE PLOTTED: December 3, 2013 FILE NAME: J:\17282A - KY 1159\PDF FILES\12-04-13 FINAL INSPECTION PLANS\CROSS SECTIONS\CROSS SECTIONS1.DGN

COUNTY OF	ITEM NO.	SHEET NO.
BRACKEN	6-8311.00	X138



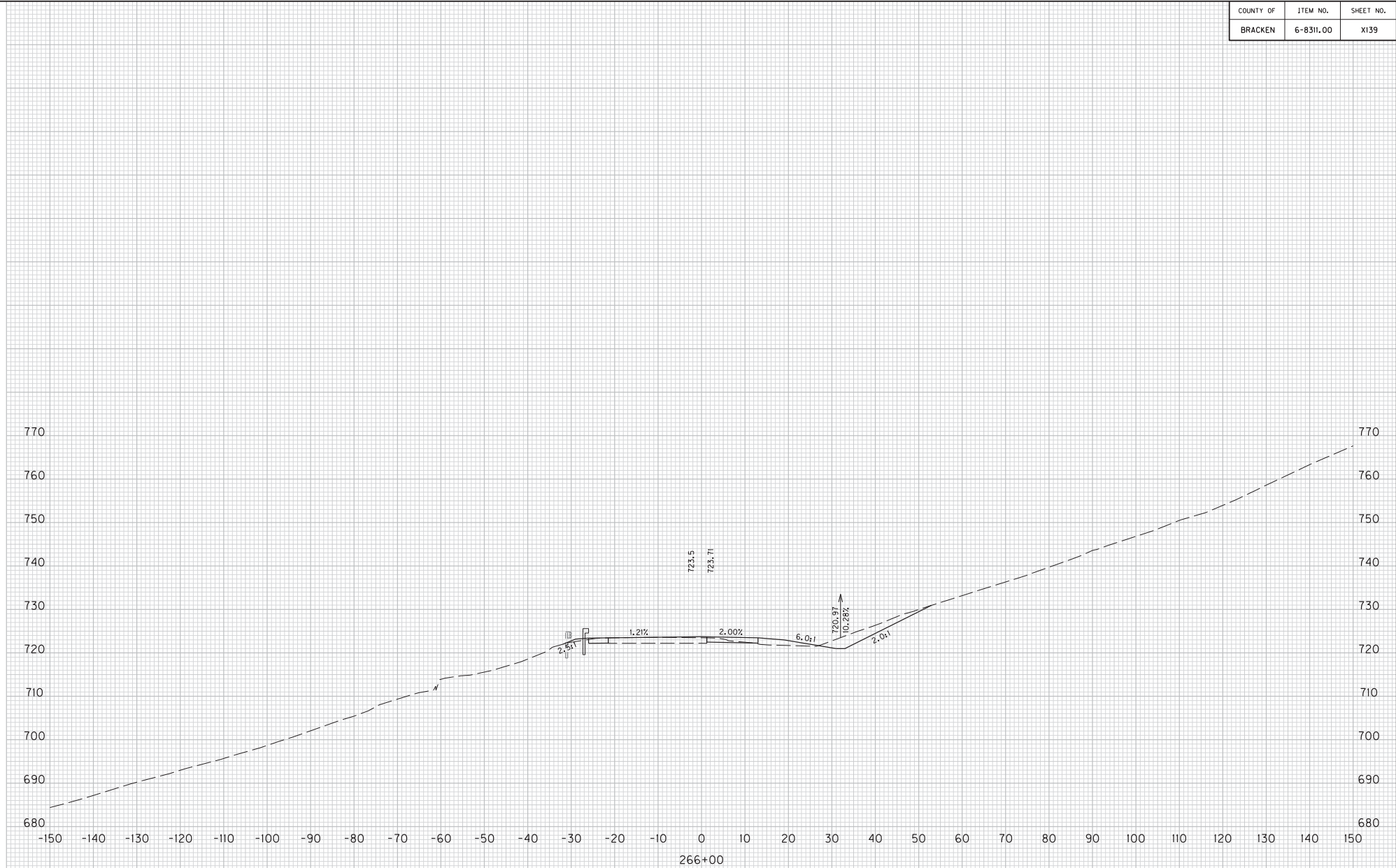
265+50

SCALE: 1" = 10' HORIZONTAL
1" = 10' VERTICAL

KY 1159
STA. 265+50 TO STA. 265+50
CROSS SECTIONS

MicroStation v8.11.7.443 E-SHEET NAME: USER: Ricard DATE PLOTTED: December 3, 2013 FILE NAME: J:\17282A - KY 1159\PDF FILES\12-04-13 FINAL INSPECTION PLANS\CROSS SECTIONS\CROSS SECTIONS1.DGN

COUNTY OF	ITEM NO.	SHEET NO.
BRACKEN	6-8311.00	X139

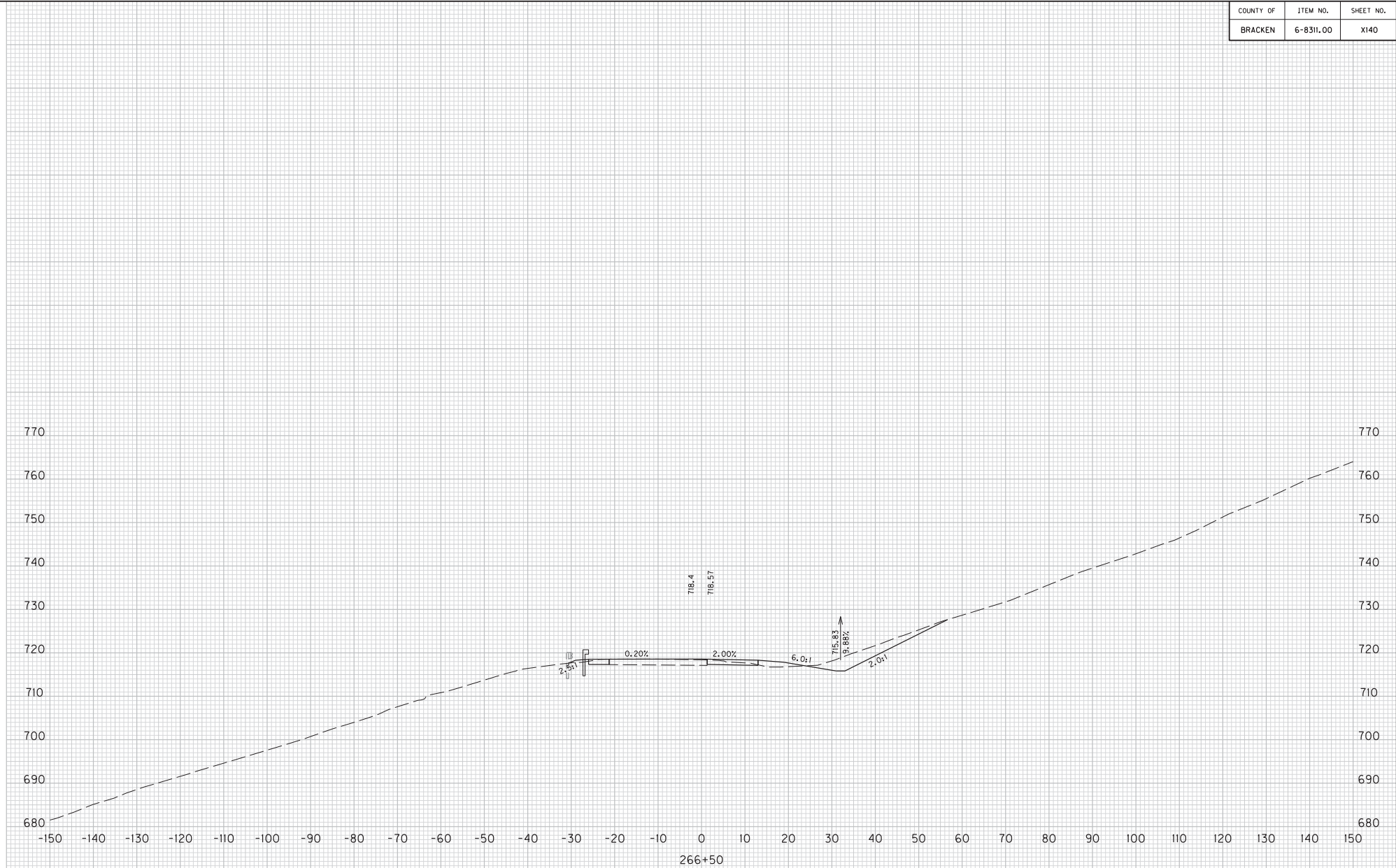


SCALE: 1" = 10' HORIZONTAL
1" = 10' VERTICAL

KY 1159
STA. 266+00 TO STA. 266+00
CROSS SECTIONS

MicroStation v8.11.7.443 E-SHEET NAME: USER: Ricard DATE PLOTTED: December 3, 2013 FILE NAME: J:\17282A - KY I159\PDF FILES\12-04-13 FINAL INSPECTION PLANS\CROSS SECTIONS\CROSS SECTIONS1.DGN

COUNTY OF	ITEM NO.	SHEET NO.
BRACKEN	6-8311.00	X140



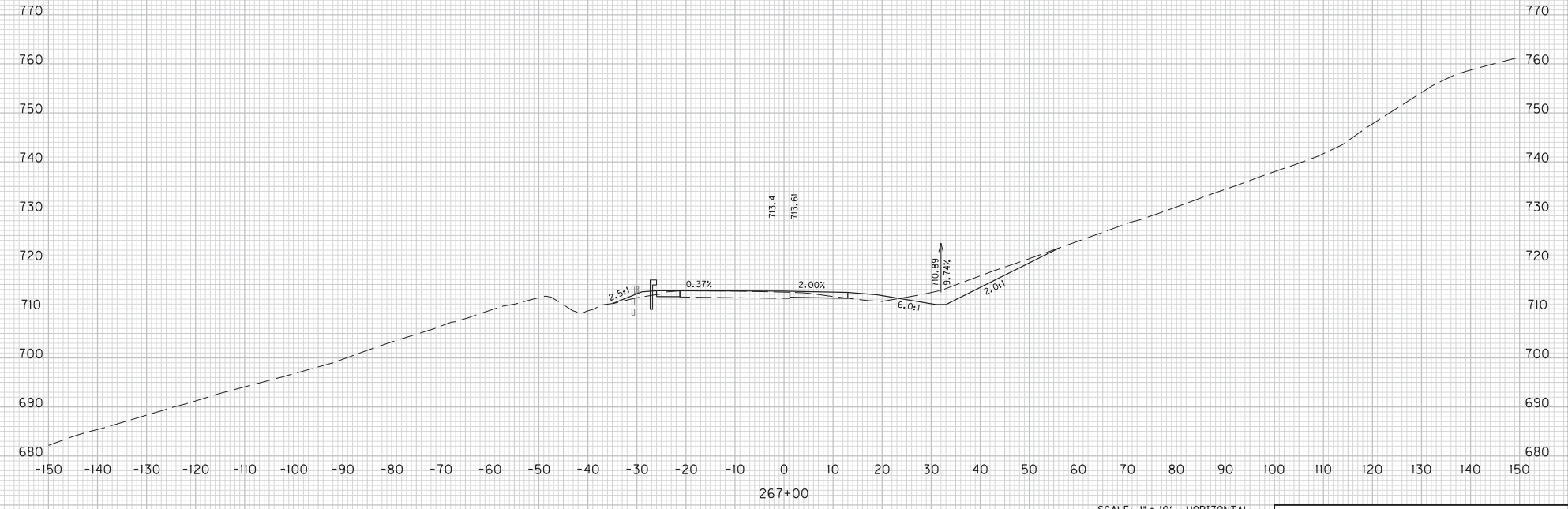
266+50

SCALE: 1" = 10' HORIZONTAL
1" = 10' VERTICAL

KY 1159
STA. 266+50 TO STA. 266+50
CROSS SECTIONS

COUNTY OF	ITEM NO.	SHEET NO.
BRACKEN	6-8311.00	X141

MicroStation v8.11.7.443 E-SHEET NAME: USER: Ricard DATE PLOTTED: December 3, 2013 FILE NAME: J:\173282A - KY I159\PDF FILES\12-04-13 FINAL INSPECTION PLANS\CROSS SECTIONS\CROSS SECTIONS1.DGN



SCALE: 1" = 10' HORIZONTAL
1" = 10' VERTICAL

KY 1159
STA. 267+00 TO STA. 267+00
CROSS SECTIONS

0

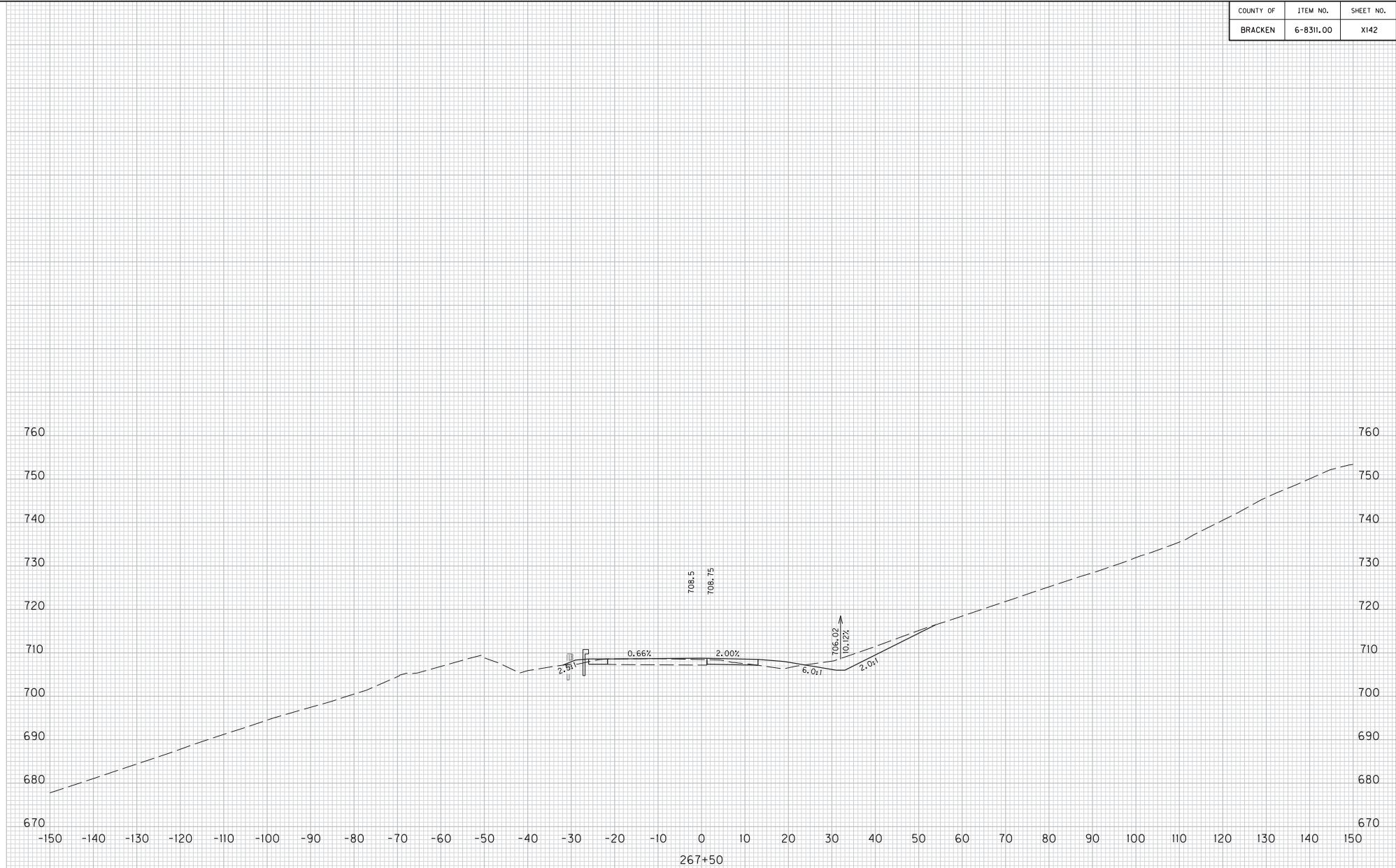
COUNTY OF	ITEM NO.	SHEET NO.
BRACKEN	6-8311.00	X142

FILE NAME: J:\17282A - KY I159\PDF FILES\12-04-13 FINAL INSPECTION PLANS\CROSS SECTIONS\CROSS SECTIONS1.DGN

USER: Ricard
DATE PLOTTED: December 3, 2013

E-SHEET NAME:

MicroStation v8.11.7.443

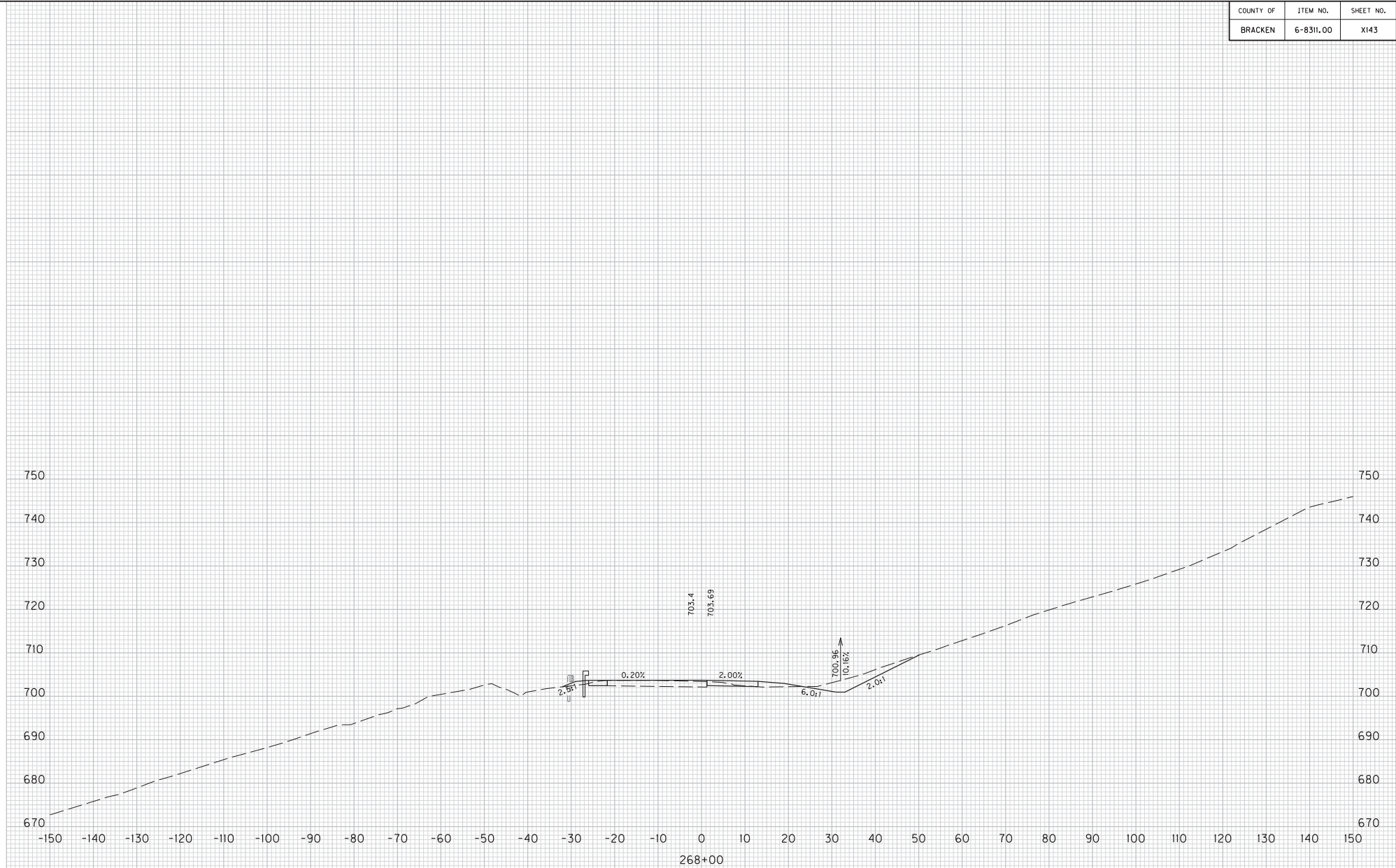


SCALE: 1" = 10' HORIZONTAL
1" = 10' VERTICAL

KY 1159
STA. 267+50 TO STA. 267+50
CROSS SECTIONS

COUNTY OF	ITEM NO.	SHEET NO.
BRACKEN	6-8311.00	X143

MicroStation v8.11.7.443 E-SHEET NAME: USER: Ricard DATE PLOTTED: December 3, 2013 FILE NAME: J:\17282A - KY 1159\PDF FILES\12-04-13 FINAL INSPECTION PLANS\CROSS SECTIONS\CROSS SECTIONS1.DGN

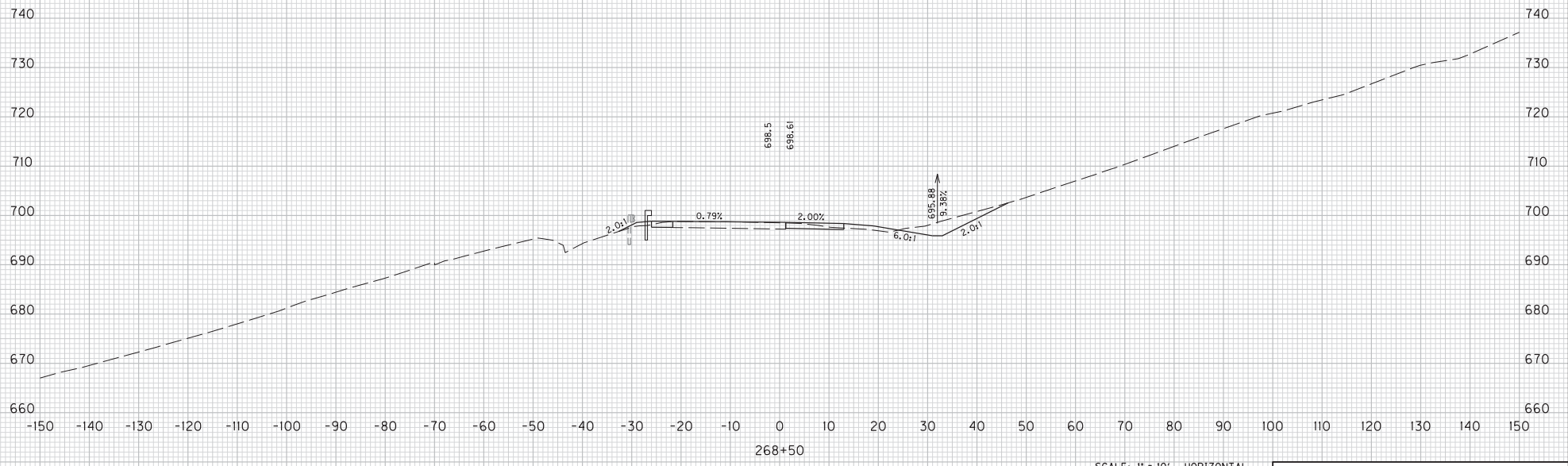


SCALE: 1" = 10' HORIZONTAL
1" = 10' VERTICAL

KY 1159
STA. 268+00 TO STA. 268+00
CROSS SECTIONS

COUNTY OF	ITEM NO.	SHEET NO.
BRACKEN	6-8311.00	X144

MicroStation v8.11.7.443 E-SHEET NAME: USER: Ricard DATE PLOTTED: December 3, 2013 FILE NAME: J:\17282A - KY 1159\PDF FILES\12-04-13 FINAL INSPECTION PLANS\CROSS SECTIONS\CROSS SECTIONS1.DGN

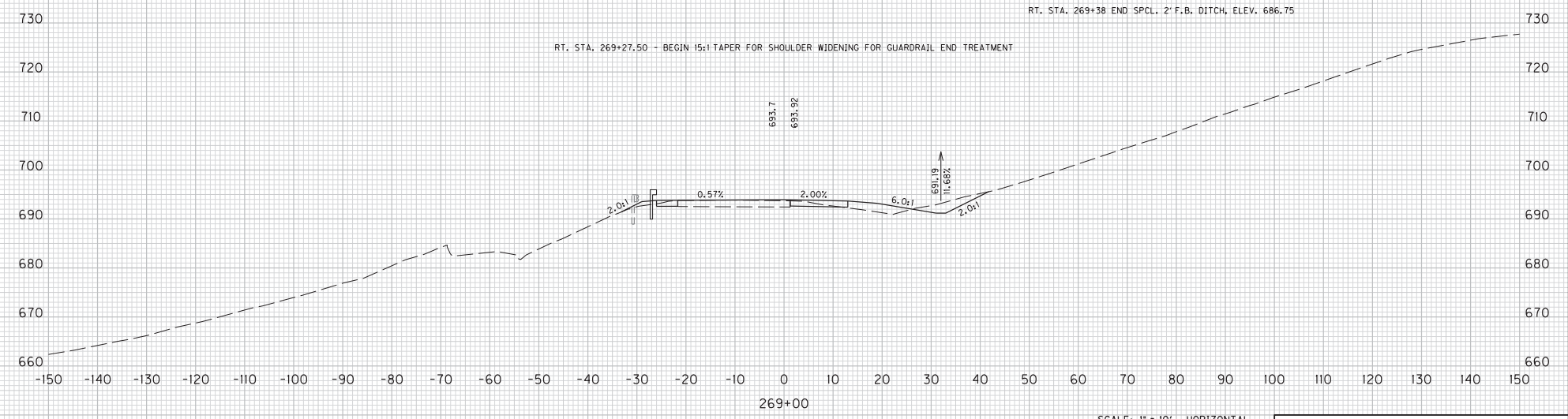


SCALE: 1" = 10' HORIZONTAL
1" = 10' VERTICAL

KY 1159
STA. 268+50 TO STA. 268+50
CROSS SECTIONS

COUNTY OF	ITEM NO.	SHEET NO.
BRACKEN	6-8311.00	X145

MicroStation v8.11.443 E-SHEET NAME: USER: Ricard DATE PLOTTED: December 3, 2013 FILE NAME: J:\17282A - KY 1159\PDF FILES\12-04-13 FINAL INSPECTION PLANS\CROSS SECTIONS\CROSS SECTIONS1.DGN

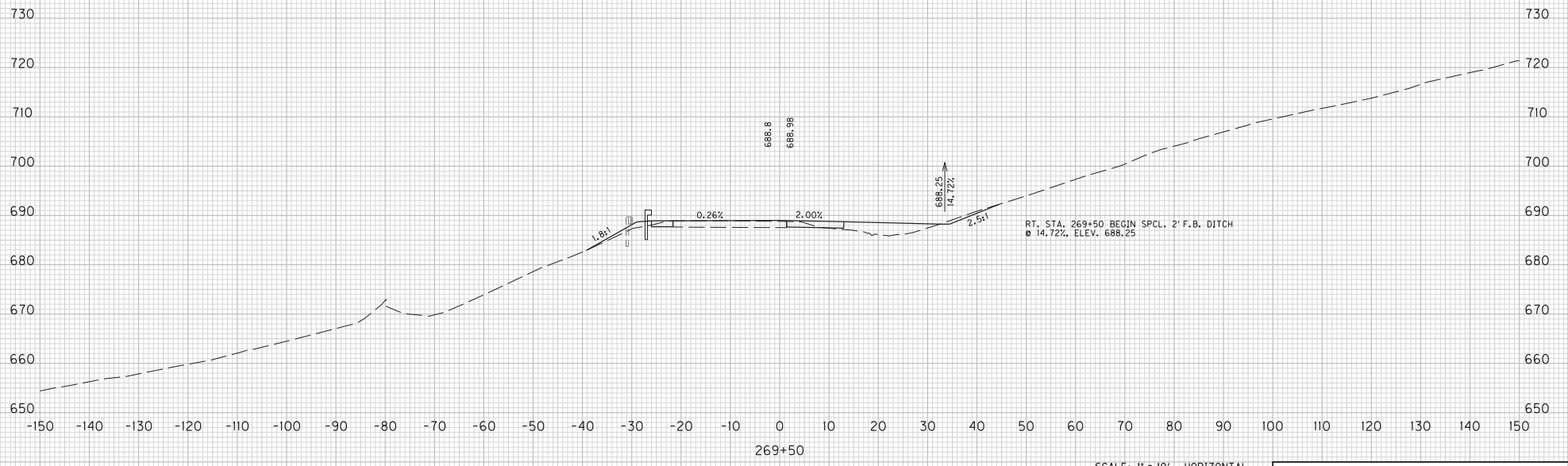


SCALE: 1" = 10' HORIZONTAL
1" = 10' VERTICAL

KY 1159
STA. 269+00 TO STA. 269+00
CROSS SECTIONS

COUNTY OF	ITEM NO.	SHEET NO.
BRACKEN	6-8311.00	X146

MicroStation v8.11.7.443 E-SHEET NAME: USER: Ricard DATE PLOTTED: December 3, 2013 FILE NAME: J:\17282A - KY 1159\PDF FILES\12-04-13 FINAL INSPECTION PLANS\CROSS SECTIONS\CROSS SECTIONS1.DGN



SCALE: 1" = 10' HORIZONTAL
1" = 10' VERTICAL

KY 1159
STA. 269+50 TO STA. 269+50
CROSS SECTIONS

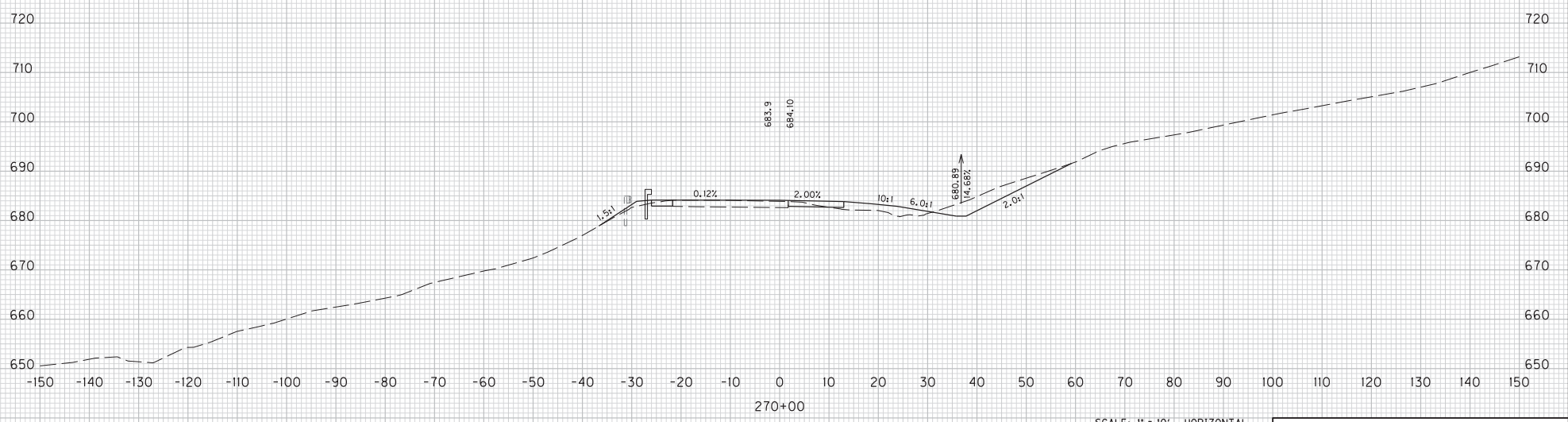
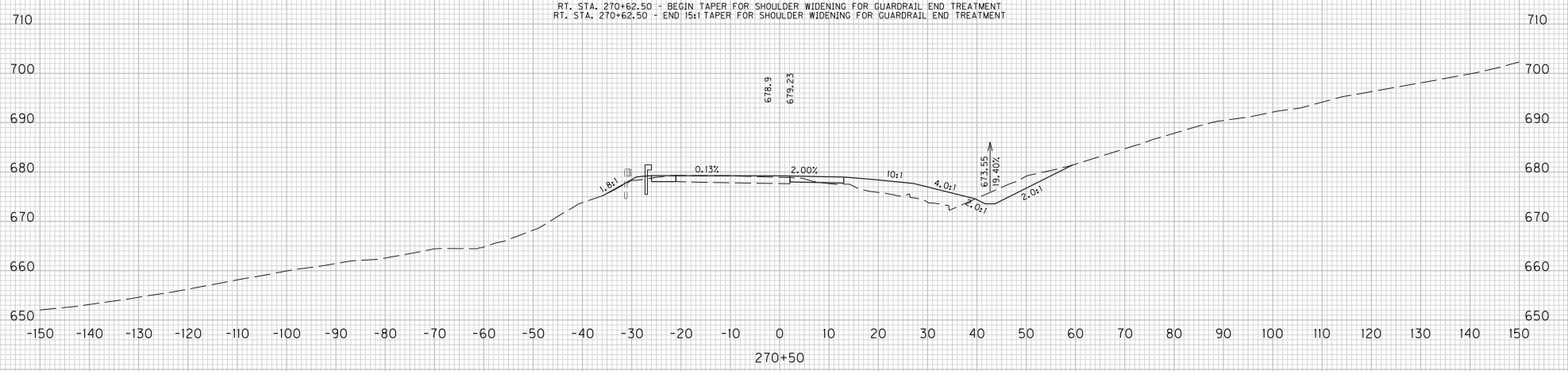
COUNTY OF	ITEM NO.	SHEET NO.
BRACKEN	6-8311.00	X147

FILE NAME: J:\172824 - KY 1159\PDF FILES\12-04-13 FINAL INSPECTION PLANS\CROSS SECTIONS\CROSS SECTIONS1.DGN

USER: Ricard
DATE PLOTTED: December 3, 2013

E-SHEET NAME:

MicroStation v8.11.7.443

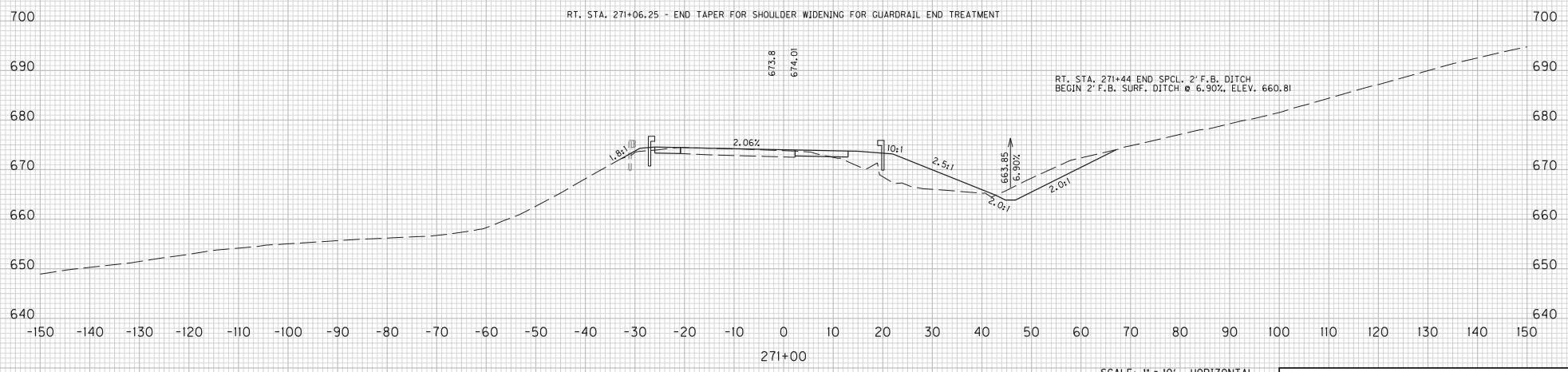
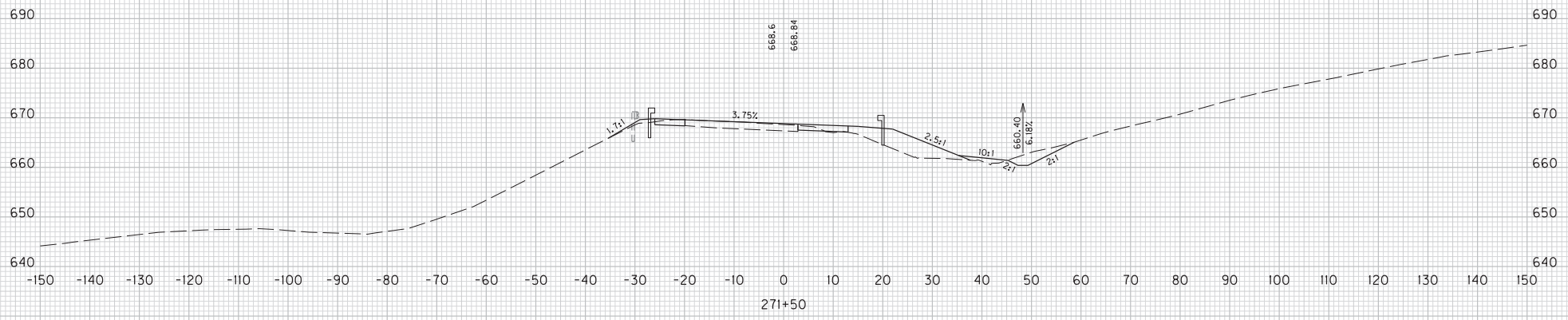


SCALE: 1" = 10' HORIZONTAL
1" = 10' VERTICAL

KY 1159
STA. 270+00 TO STA. 270+50
CROSS SECTIONS

COUNTY OF	ITEM NO.	SHEET NO.
BRACKEN	6-8311.00	X148

MicroStation v8.11.7.443 E-SHEET NAME: USER: RiccaM DATE PLOTTED: December 3, 2013 FILE NAME: J:\175282A - KY 1159\PDF FILES\12-04-13 FINAL INSPECTION PLANS\CROSS SECTIONS\CROSS SECTIONS.DGN

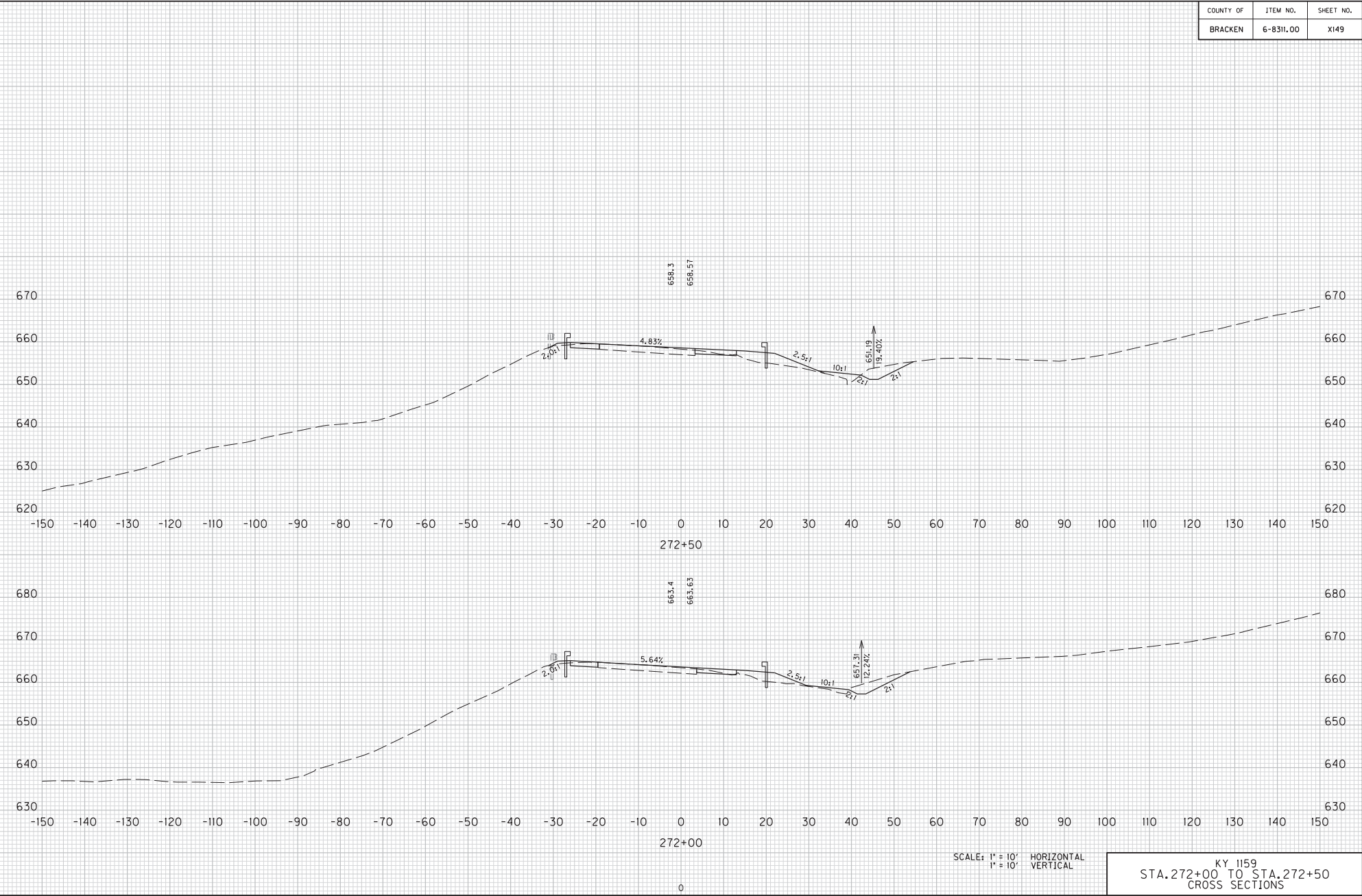


SCALE: 1" = 10' HORIZONTAL
1" = 10' VERTICAL

KY 1159
STA. 271+00 TO STA. 271+50
CROSS SECTIONS

COUNTY OF	ITEM NO.	SHEET NO.
BRACKEN	6-8311.00	X149

MicroStation v8.11.7.443 E-SHEET NAME: USER: Ricard DATE PLOTTED: December 3, 2013 FILE NAME: J:\17282A - KY 1159\PDF FILES\12-04-13 FINAL INSPECTION PLANS\CROSS SECTIONS\CROSS SECTIONS1.DGN



SCALE: 1" = 10' HORIZONTAL
1" = 10' VERTICAL

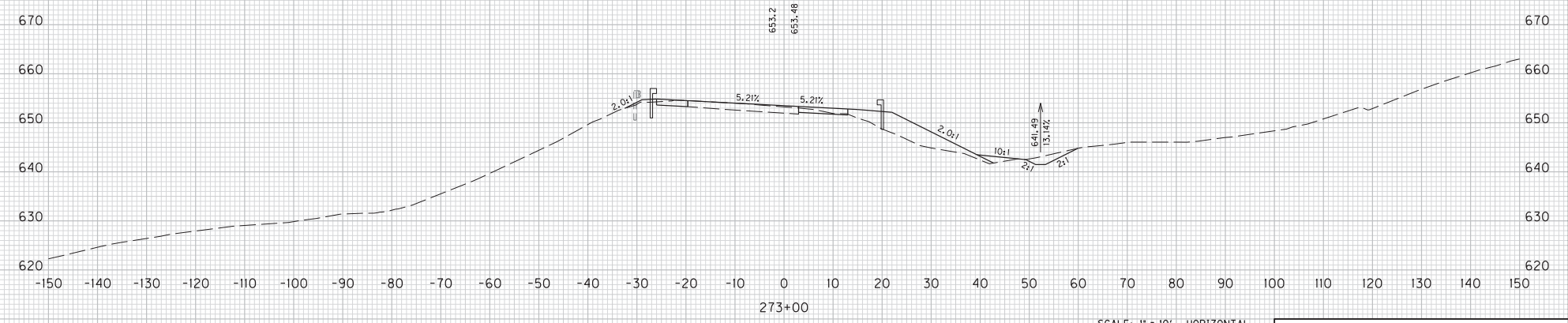
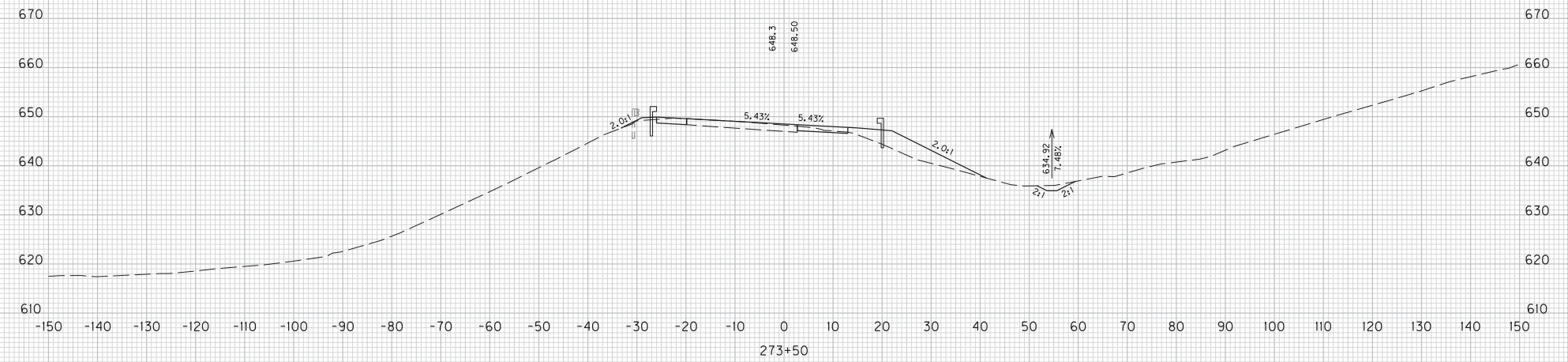
KY 1159
 STA. 272+00 TO STA. 272+50
 CROSS SECTIONS

COUNTY OF	ITEM NO.	SHEET NO.
BRACKEN	6-8311.00	X150

FILE NAME: J:\173282A - KY I159\PDF FILES\12-04-13 FINAL INSPECTION PLANS\CROSS SECTIONS\CROSS SECTIONS1.DGN

USER: Ricard
DATE PLOTTED: December 3, 2013

E-SHEET NAME:
MicroStation v8.11.7.443



SCALE: 1" = 10' HORIZONTAL
1" = 10' VERTICAL

KY 1159
STA. 273+00 TO STA. 273+50
CROSS SECTIONS

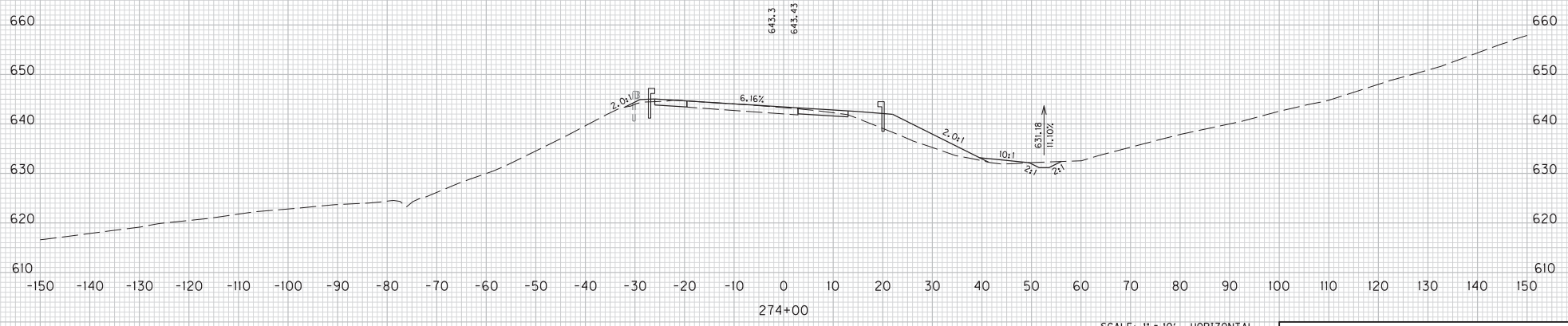
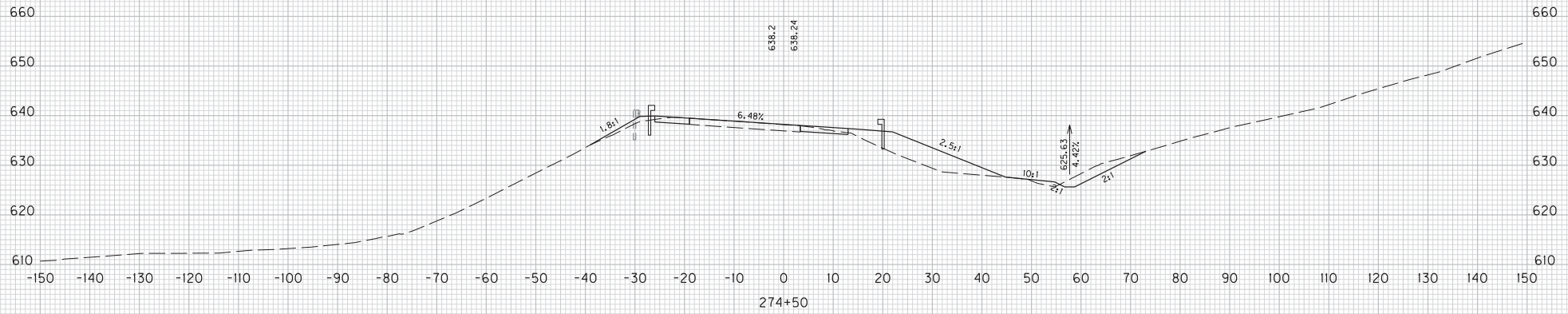
COUNTY OF	ITEM NO.	SHEET NO.
BRACKEN	6-8311.00	X151

FILE NAME: J:\173282A - KY 1159\PDF FILES\173282A-04-13 FINAL INSPECTION PLANS\CROSS SECTIONS\CROSS SECTIONS1.DGN

USER: RiccaM
DATE PLOTTED: December 3, 2013

E-SHEET NAME:

MicroStation v8.11.7.443



SCALE: 1" = 10' HORIZONTAL
1" = 10' VERTICAL

KY 1159
STA. 274+00 TO STA. 274+50
CROSS SECTIONS

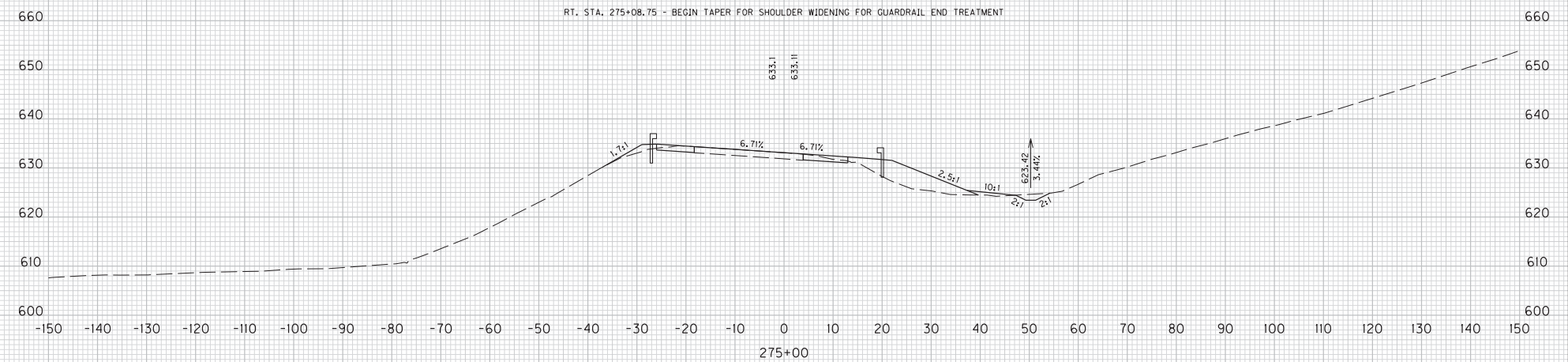
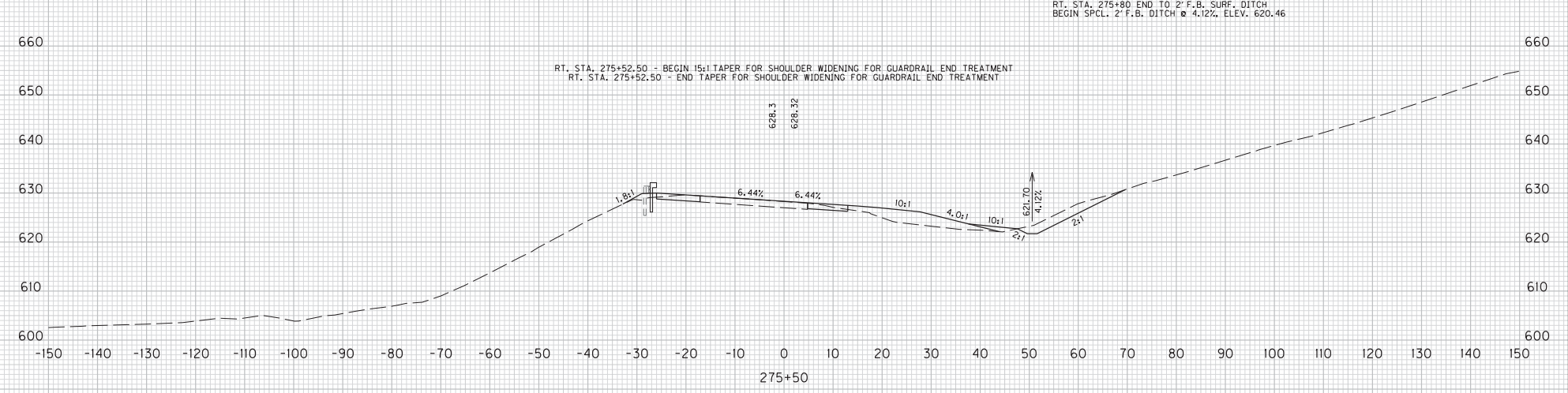
COUNTY OF	ITEM NO.	SHEET NO.
BRACKEN	6-8311.00	X152

FILE NAME: J:\175282A - KY 1159\PDF FILES\12-04-13 FINAL INSPECTION PLANS\CROSS SECTIONS\CROSS SECTIONS1.DGN

USER: Ricard
DATE PLOTTED: December 3, 2013

E-SHEET NAME:

MicroStation v8.11.7.443

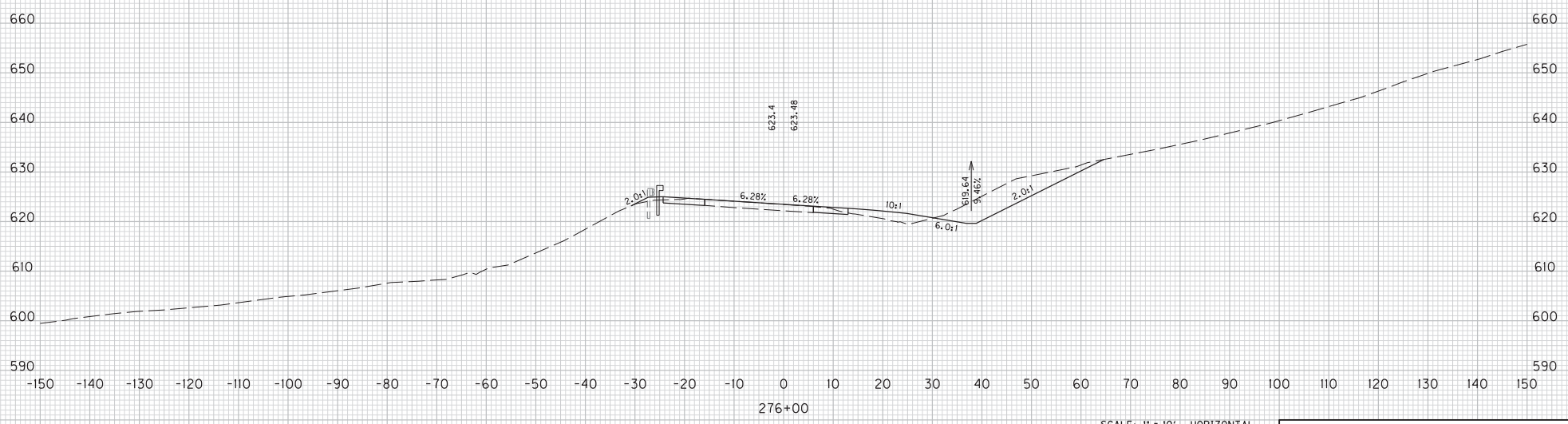
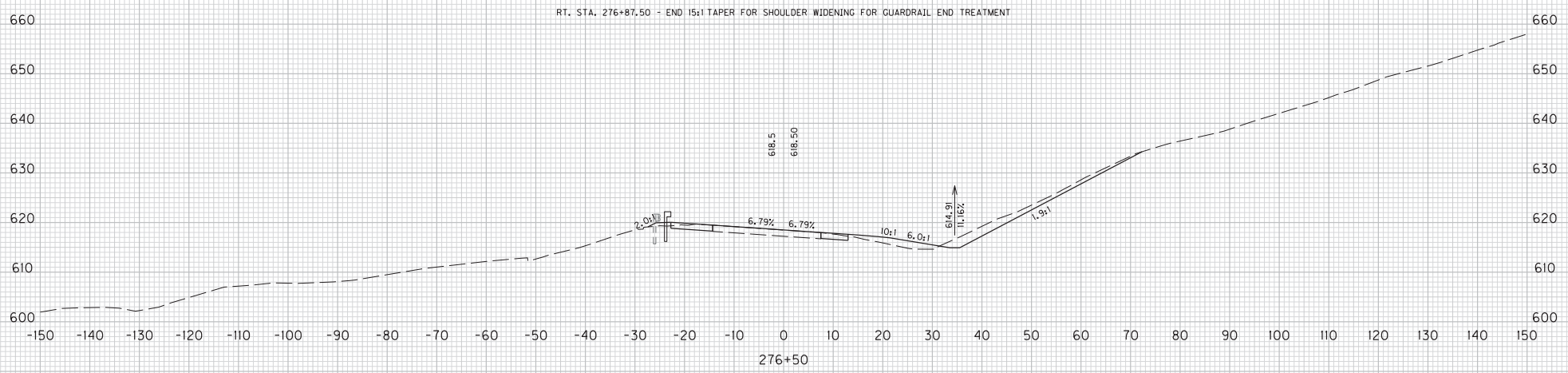


SCALE: 1" = 10' HORIZONTAL
1" = 10' VERTICAL

KY 1159
STA. 275+00 TO STA. 275+50
CROSS SECTIONS

COUNTY OF	ITEM NO.	SHEET NO.
BRACKEN	6-8311.00	X153

MicroStation v8.11.7.443 E-SHEET NAME: USER: Ricard DATE PLOTTED: December 3, 2013 FILE NAME: J:\175282A - KY 1159\PDF FILES\12-04-13 FINAL INSPECTION PLANS\CROSS SECTIONS\CROSS SECTIONS1.DGN

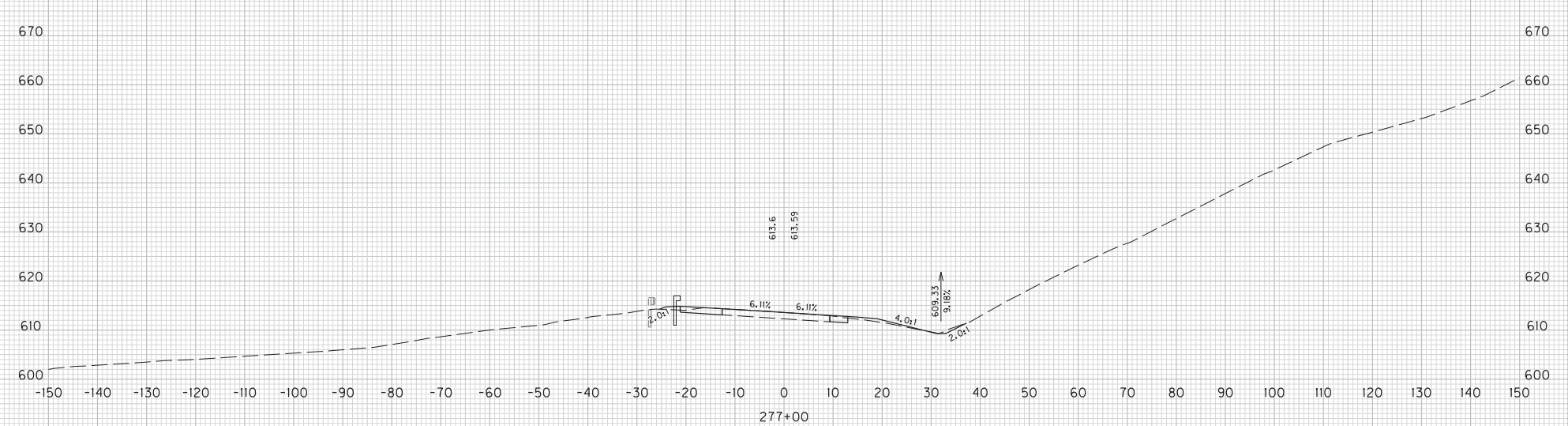
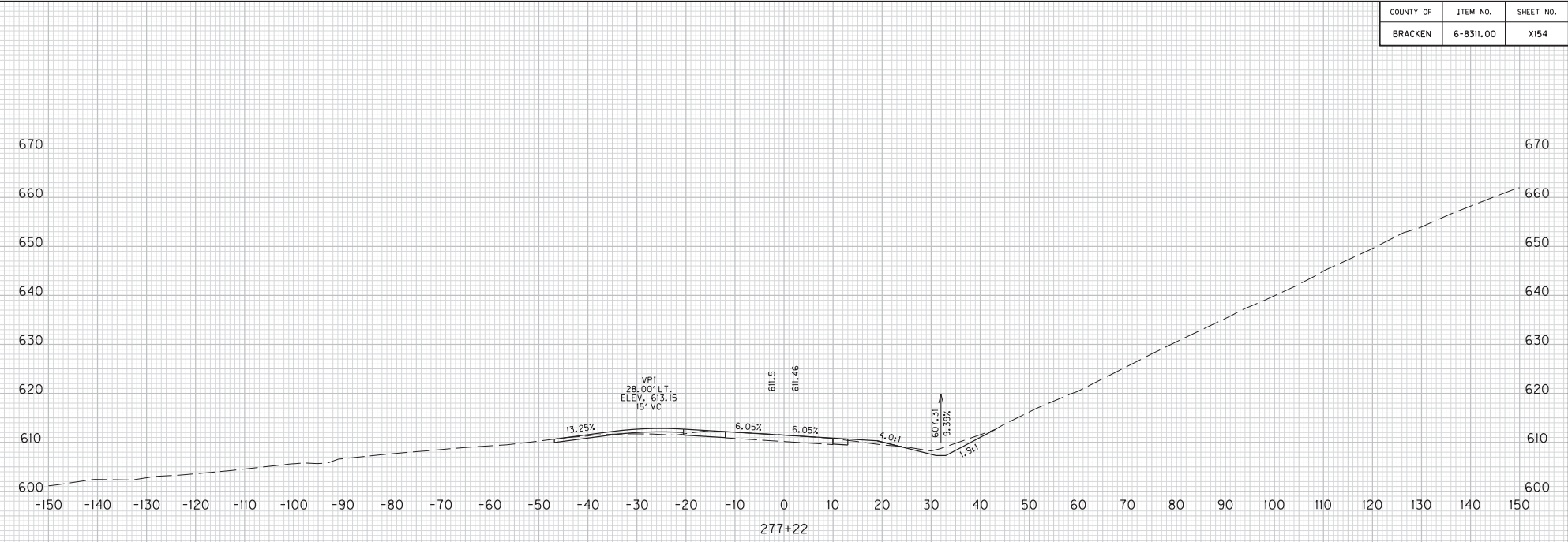


SCALE: 1" = 10' HORIZONTAL
1" = 10' VERTICAL

KY 1159
STA. 276+00 TO STA. 276+50
CROSS SECTIONS

COUNTY OF	ITEM NO.	SHEET NO.
BRACKEN	6-8311.00	X154

MicroStation v8.11.7.443 E-SHEET NAME: USER: Ricalm DATE PLOTTED: December 3, 2013 FILE NAME: J:\173282A - KY 1159\PDF FILES\12-04-13 FINAL INSPECTION PLANS\CROSS SECTIONS\CROSS SECTIONS1.DGN



SCALE: 1" = 10' HORIZONTAL
 1" = 10' VERTICAL

KY 1159
 STA. 277+00 TO STA. 277+22
 CROSS SECTIONS

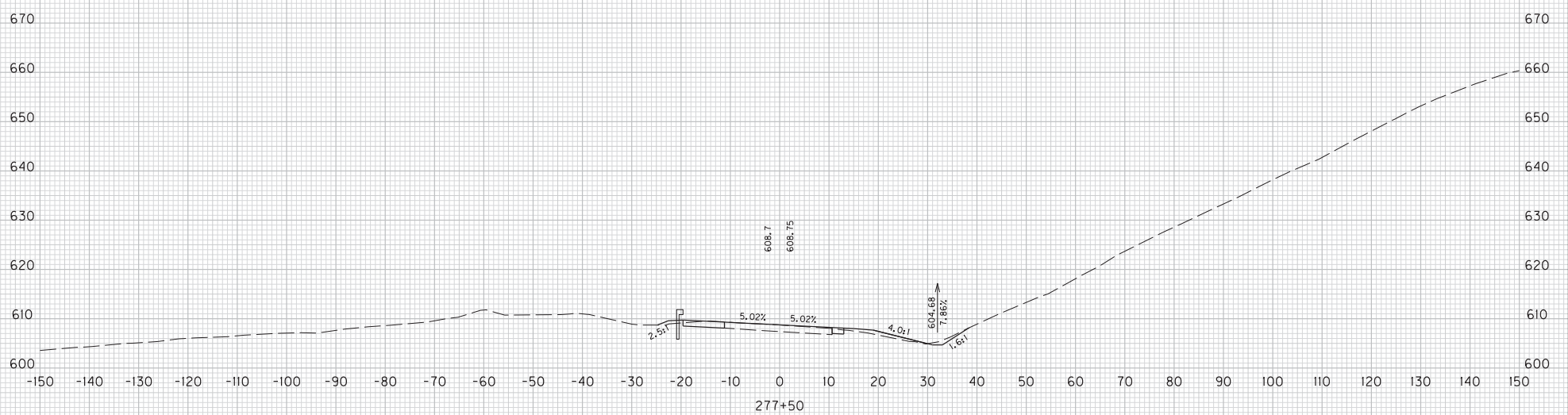
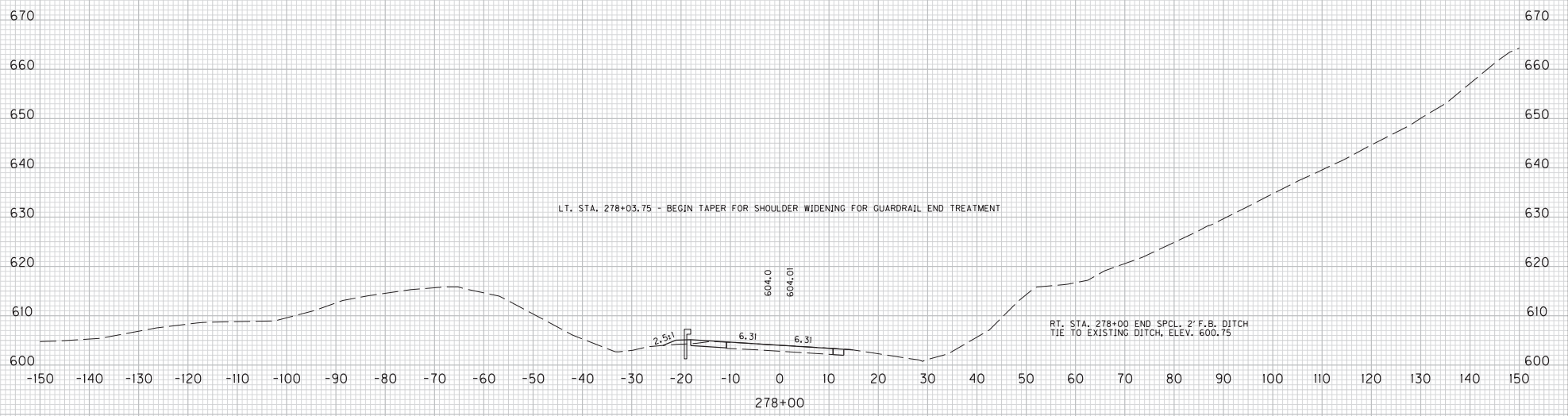
COUNTY OF	ITEM NO.	SHEET NO.
BRACKEN	6-8311.00	X155

FILE NAME: J:\173282A - KY 1159\VDPE FILES\12-04-13 FINAL INSPECTION PLANS\CROSS SECTIONS\CROSS SECTIONS.DGN

USER: Ricah
DATE PLOTTED: December 3, 2013

E-SHEET NAME:

MicroStation v8.11.7.443



SCALE: 1" = 10' HORIZONTAL
1" = 10' VERTICAL

KY 1159
STA. 277+50 TO STA. 278+00
CROSS SECTIONS

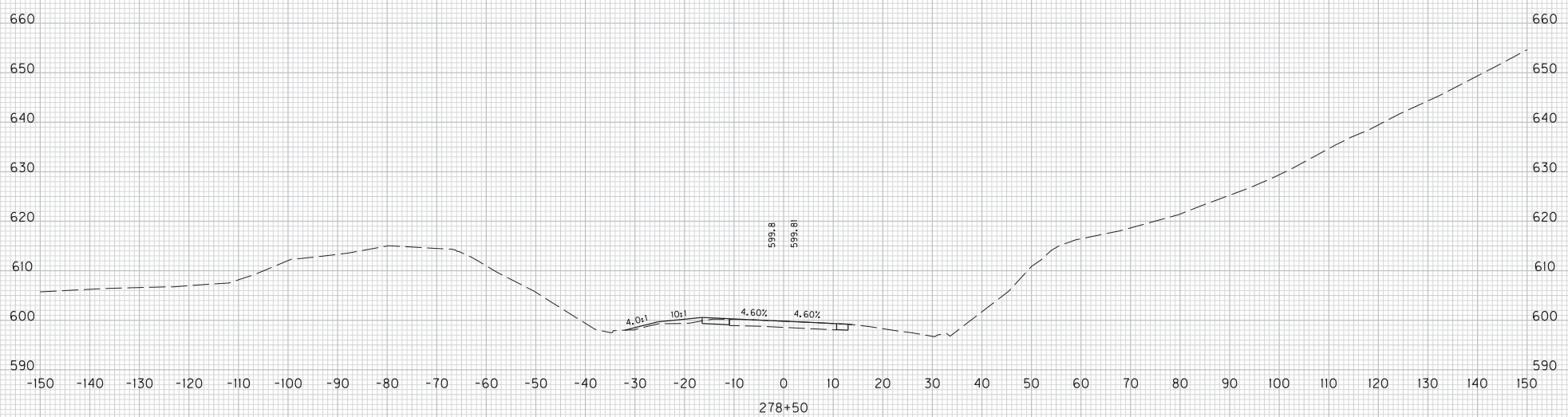
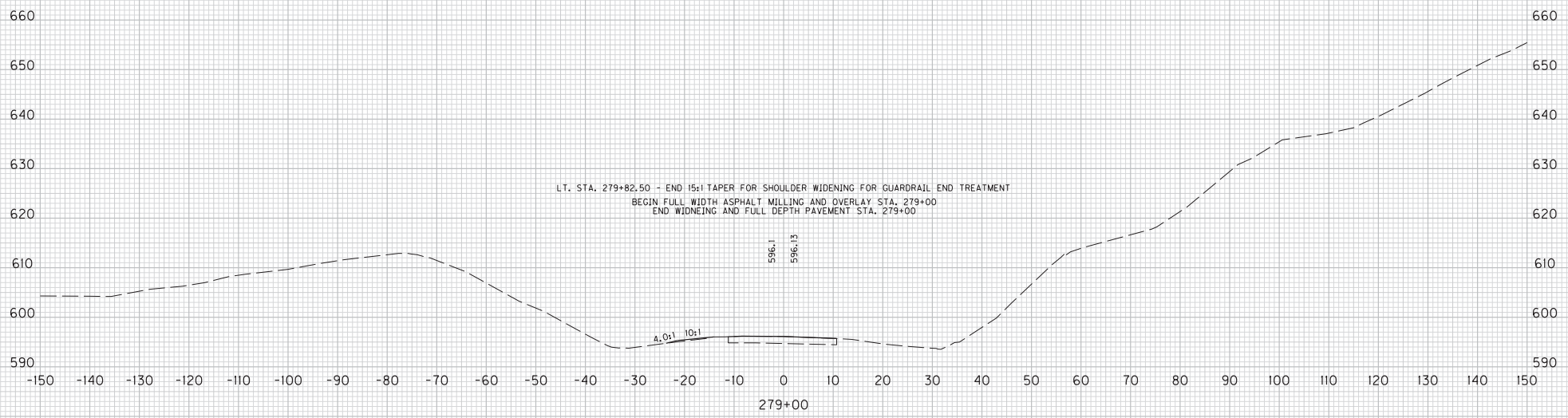
COUNTY OF	ITEM NO.	SHEET NO.
BRACKEN	6-8311.00	X156

FILE NAME: J:\172824 - KY 1159\PDF FILES\12-04-13 FINAL INSPECTION PLANS\CROSS SECTIONS\CROSS SECTIONS.DGN

USER: RiccaM
DATE PLOTTED: December 3, 2013

E-SHEET NAME:

MicroStation v8.11.7.443

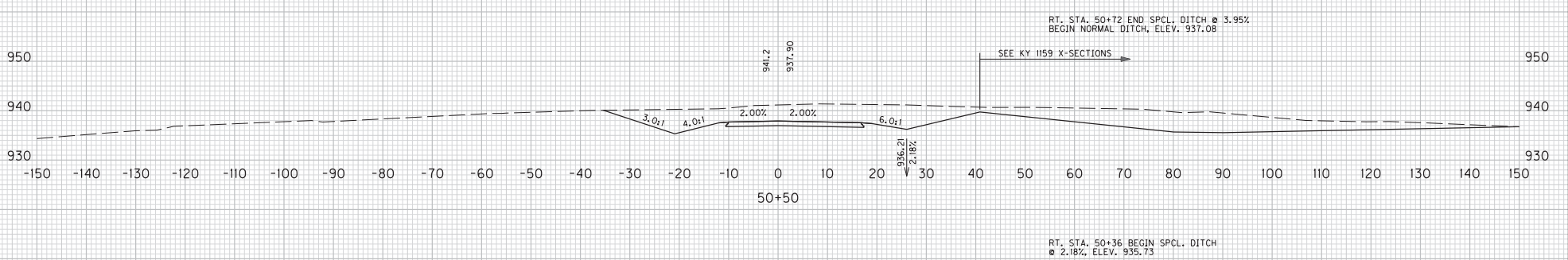
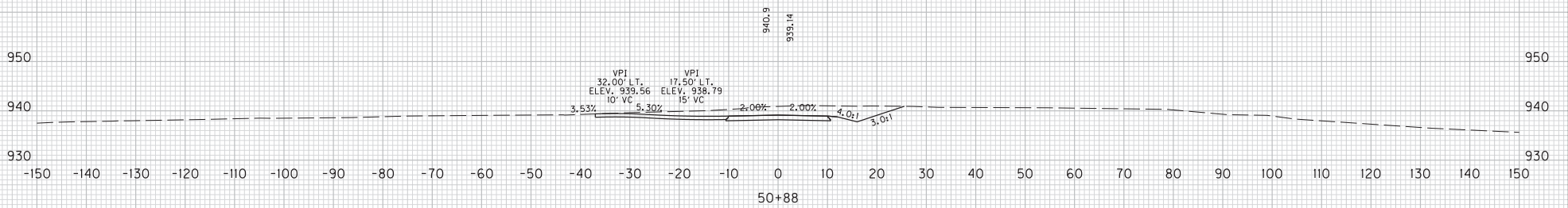
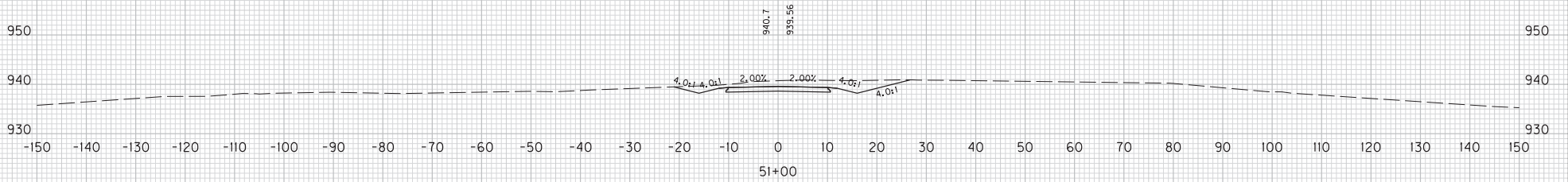


LT. STA. 278+47.50 - BEGIN 15:1 TAPER FOR SHOULDER WIDENING FOR GUARDRAIL END TREATMENT
 LT. STA. 278+47.50 - END TAPER FOR SHOULDER WIDENING FOR GUARDRAIL END TREATMENT

SCALE: 1" = 10' HORIZONTAL
 1" = 10' VERTICAL

KY 1159
 STA. 278+50 TO STA. 279+00
 CROSS SECTIONS

COUNTY OF	ITEM NO.	SHEET NO.
BRACKEN	6-8311.00	X157




SCALE: 1" = 10' HORIZONTAL
1" = 10' VERTICAL

MINI FARM ROAD
STA. 50+50 TO STA. 51+00
CROSS SECTIONS

FILE NAME: J:\17282A - KY 1159\VDPE FILES\12-04-13 FINAL INSPECTION PLANS\CROSS SECTIONS\CROSS SECTIONS4.DGN
USER: Ricalm
DATE PLOTTED: December 3, 2013
E-SHEET NAME:
MicroStation v8.11.7.443

COUNTY OF	ITEM NO.	SHEET NO.
BRACKEN	6-8311.00	X158

FILE NAME: J:\173282A - KY I185VDFE FILES\17-04-13 FINAL INSPECTION PLANS\CROSS SECTIONS\CROSS SECTIONS4.DGN
 USER: Ricard
 DATE PLOTTED: December 3, 2013
 E-SHEET NAME:
 MicroStation V8.II.7.443



SCALE: 1" = 10' HORIZONTAL
1" = 10' VERTICAL

MINI FARM ROAD
STA. 51+34 TO STA. 52+00
CROSS SECTIONS

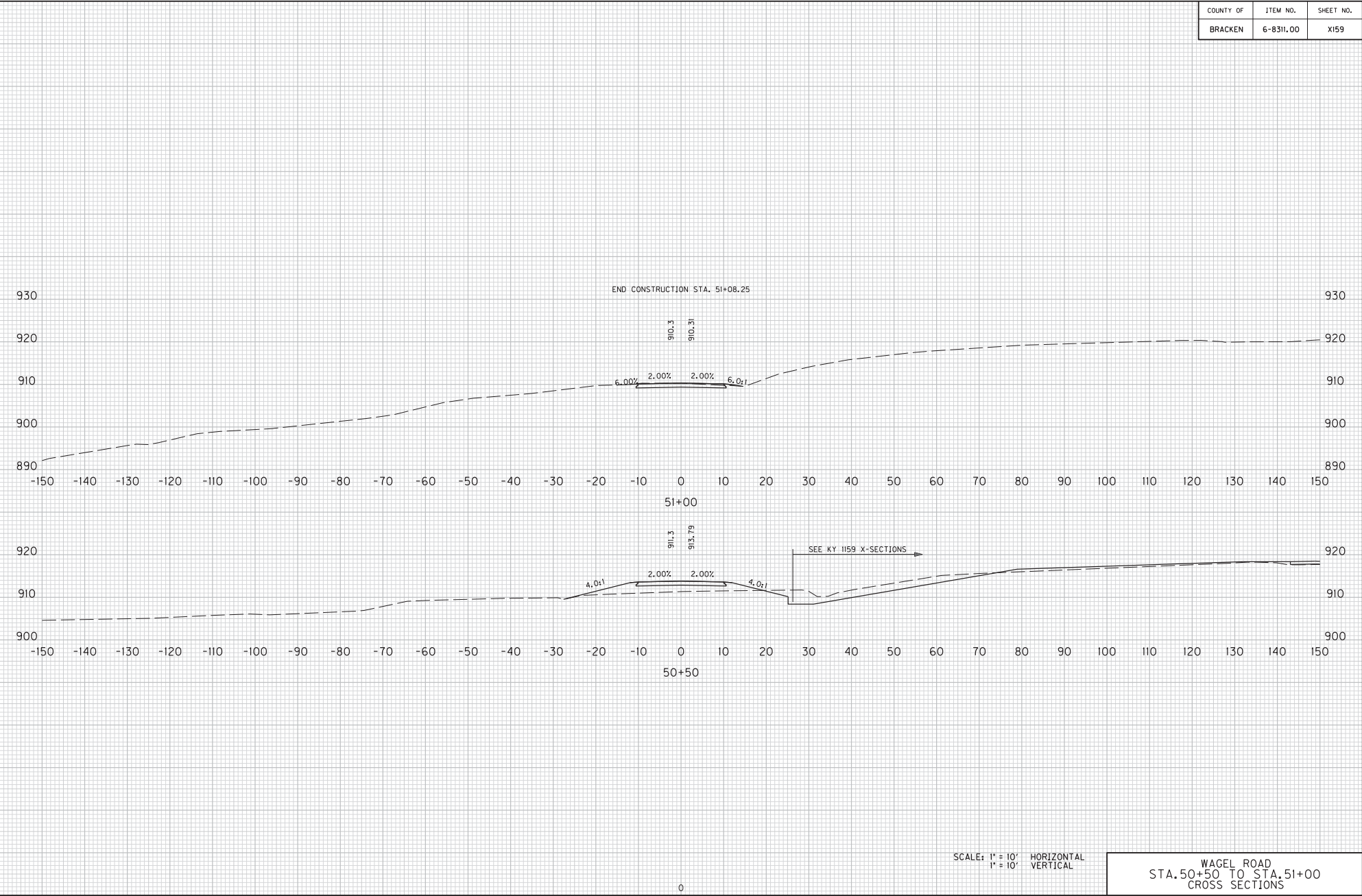
COUNTY OF	ITEM NO.	SHEET NO.
BRACKEN	6-8311.00	X159

FILE NAME: J:\173282A - KY I159YPDE FILES\17-04-13 FINAL INSPECTION PLANS\CROSS SECTIONS\CROSS SECTIONS4.DGN

USER: Ricard
DATE PLOTTED: December 3, 2013

E-SHEET NAME:

MicroStation V8.11.7.443

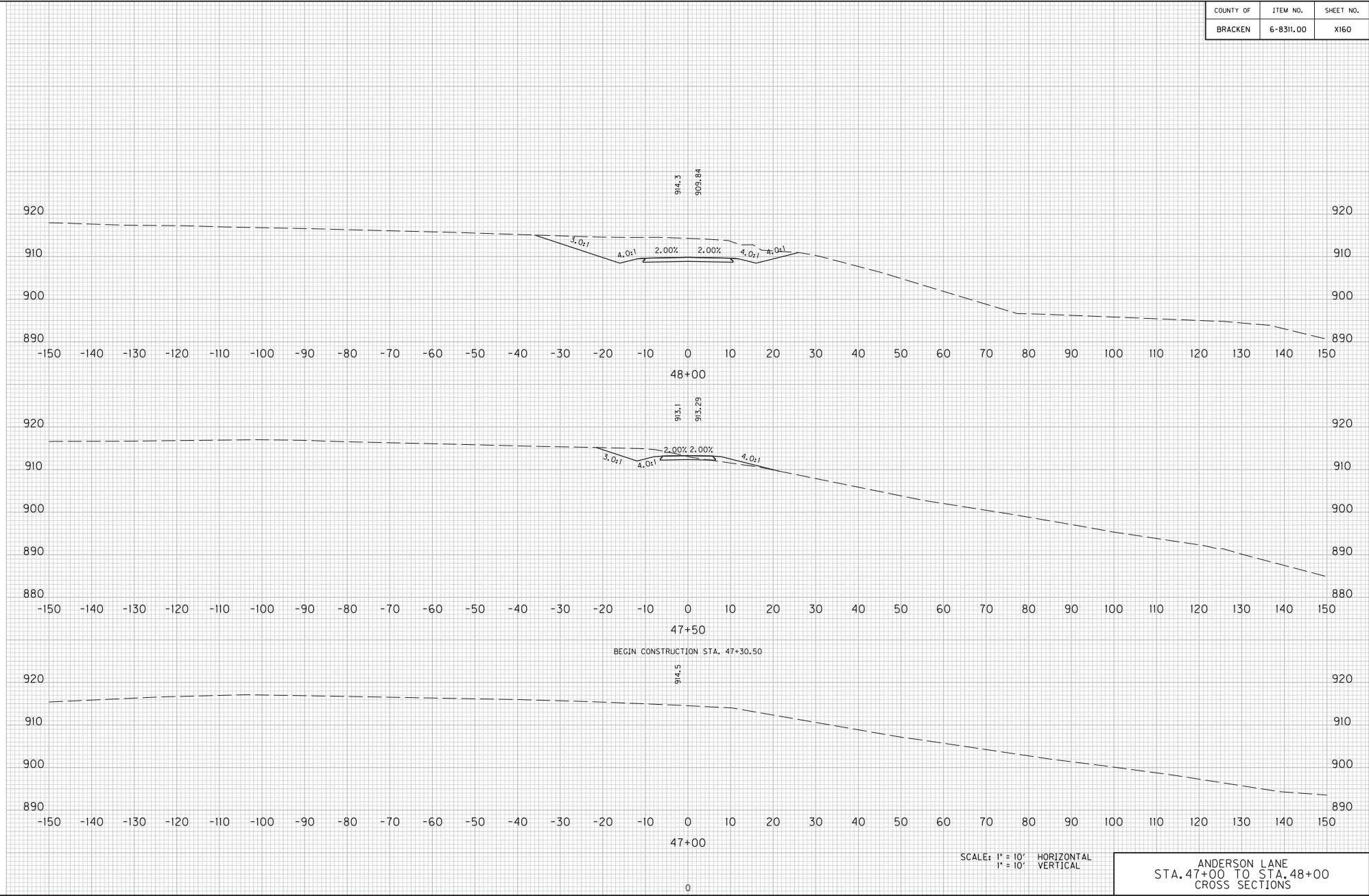


SCALE: 1" = 10' HORIZONTAL
1" = 10' VERTICAL

WAGEL ROAD
STA. 50+50 TO STA. 51+00
CROSS SECTIONS

COUNTY OF	ITEM NO.	SHEET NO.
BRACKEN	6-8311.00	X160

FILE NAME: J:\173282A - KY I185VDFE FILES\17-04-13 FINAL INSPECTION PLANS\CROSS SECTIONS\CROSS SECTIONS4.DGN
 USER: Ricard
 DATE PLOTTED: December 3, 2013
 E-SHEET NAME:
 MicroStation v8.11.443



ANDERSON LANE
 STA. 47+00 TO STA. 48+00
 CROSS SECTIONS

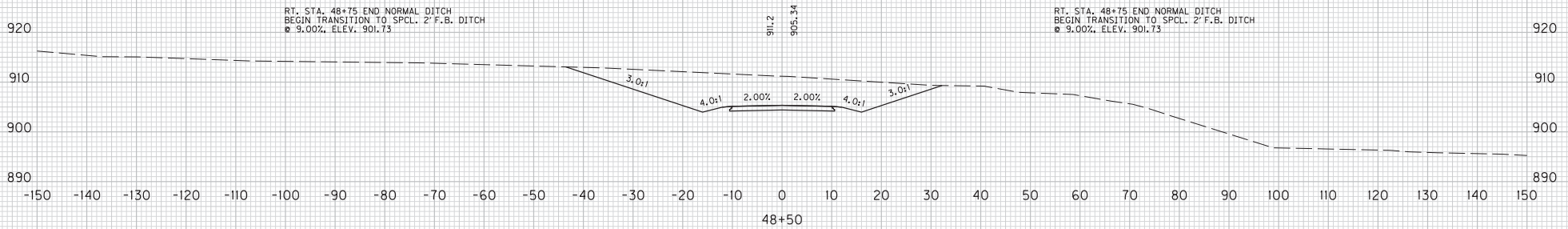
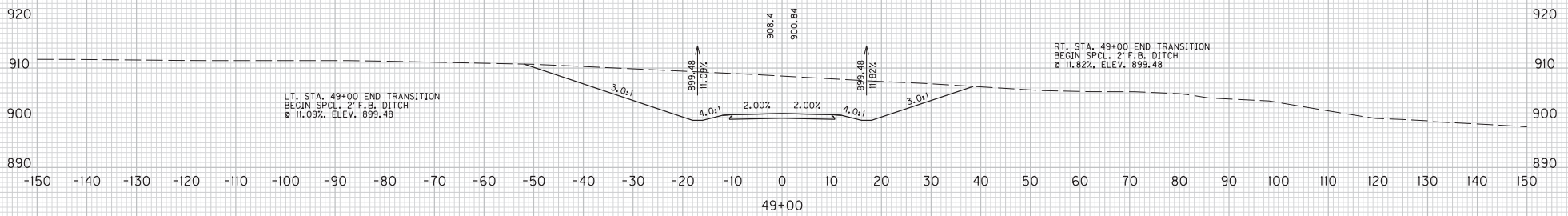
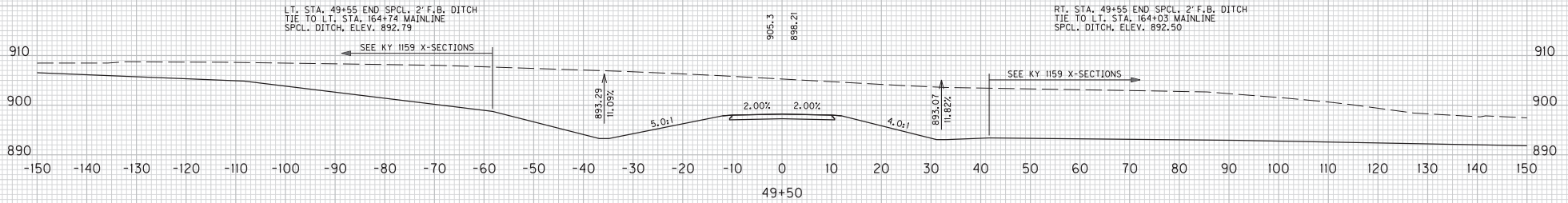
COUNTY OF	ITEM NO.	SHEET NO.
BRACKEN	6-8311.00	X161

FILE NAME: J:\17282A - KY I195VDFE FILES\17-04-13 FINAL INSPECTION PLANS\CROSS SECTIONS\CROSS SECTIONS4.DGN

USER: RiccaM
DATE PLOTTED: December 3, 2013

E-SHEET NAME:

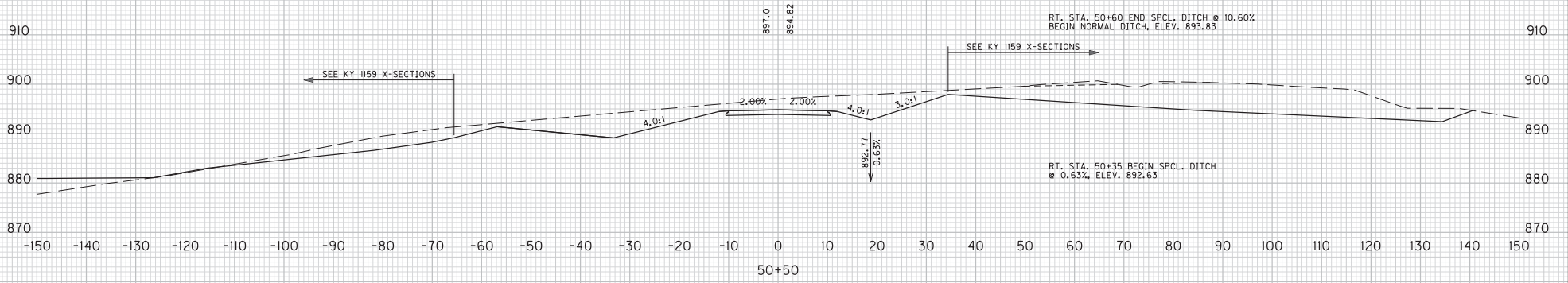
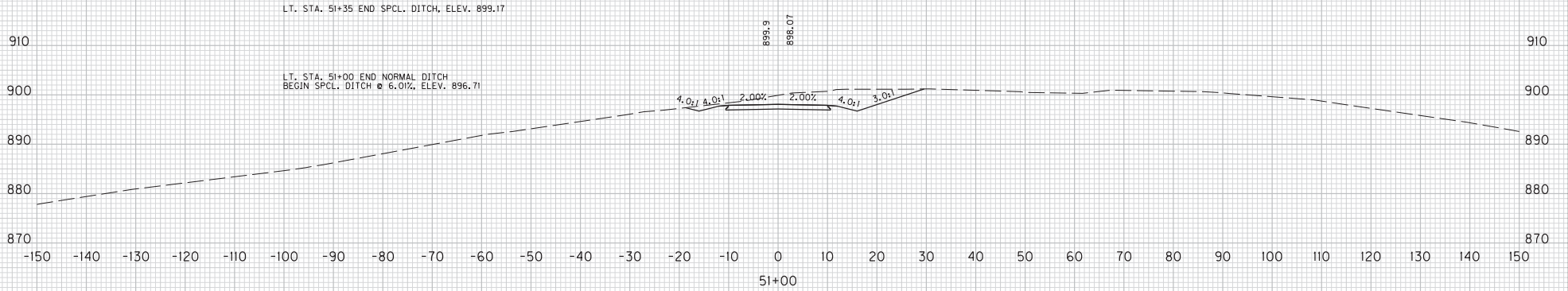
MicroStation v8.11.7.443



SCALE: 1" = 10' HORIZONTAL
1" = 10' VERTICAL

ANDERSON LANE
STA. 48+50 TO STA. 49+50
CROSS SECTIONS

COUNTY OF	ITEM NO.	SHEET NO.
BRACKEN	6-8311.00	X162



SCALE: 1" = 10' HORIZONTAL
 1" = 10' VERTICAL

LAKE LANE
 STA. 50+50 TO STA. 51+00
 CROSS SECTIONS

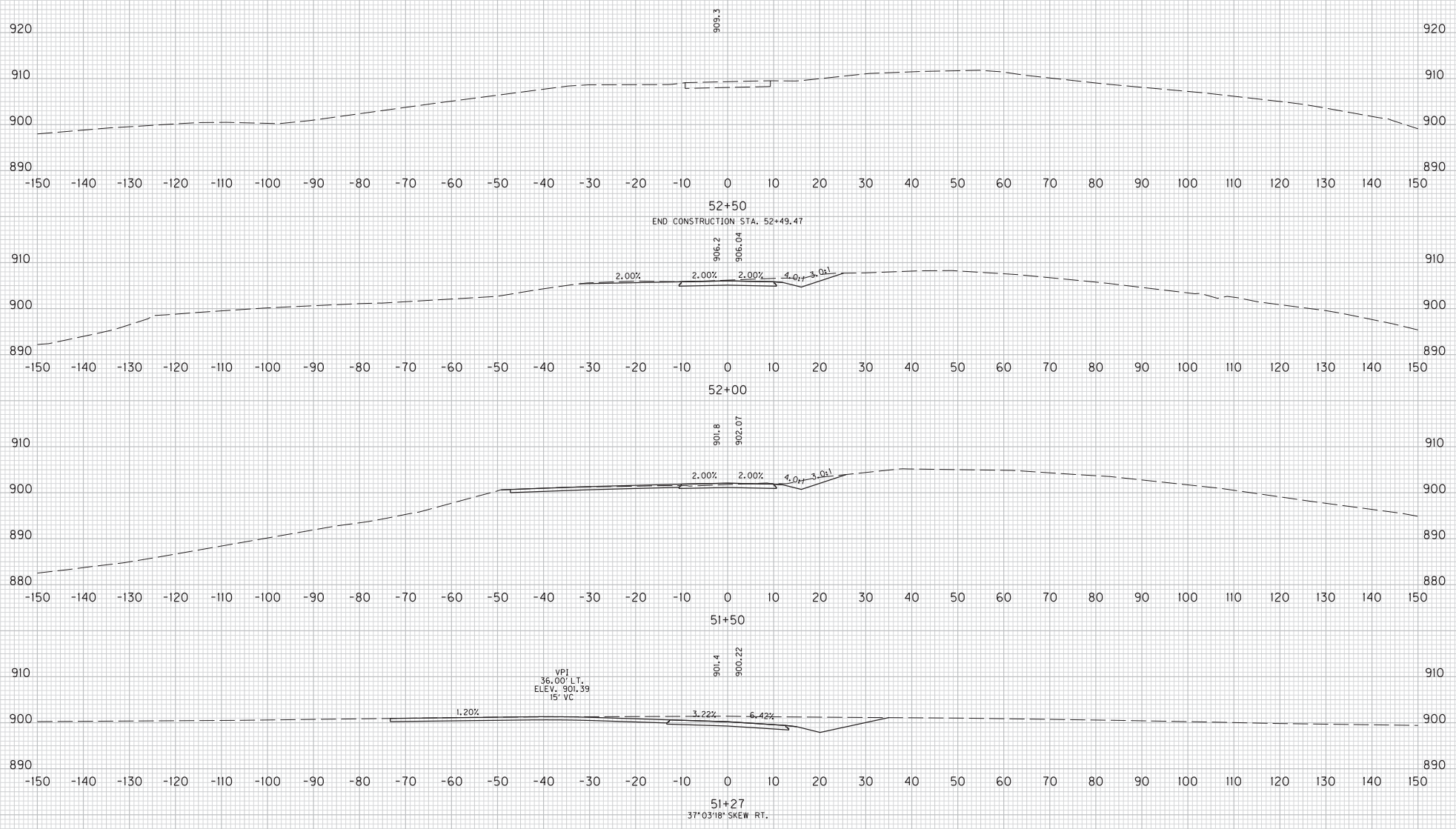
FILE NAME: J:\17282A - KY I159\PDF FILES\172-04-13 FINAL INSPECTION PLANS\CROSS SECTIONS\CROSS SECTIONS4.DGN

USER: RiccaM
 DATE PLOTTED: December 3, 2013

E-SHEET NAME:

MicroStation v8.11.7.443

COUNTY OF	ITEM NO.	SHEET NO.
BRACKEN	6-8311.00	X163

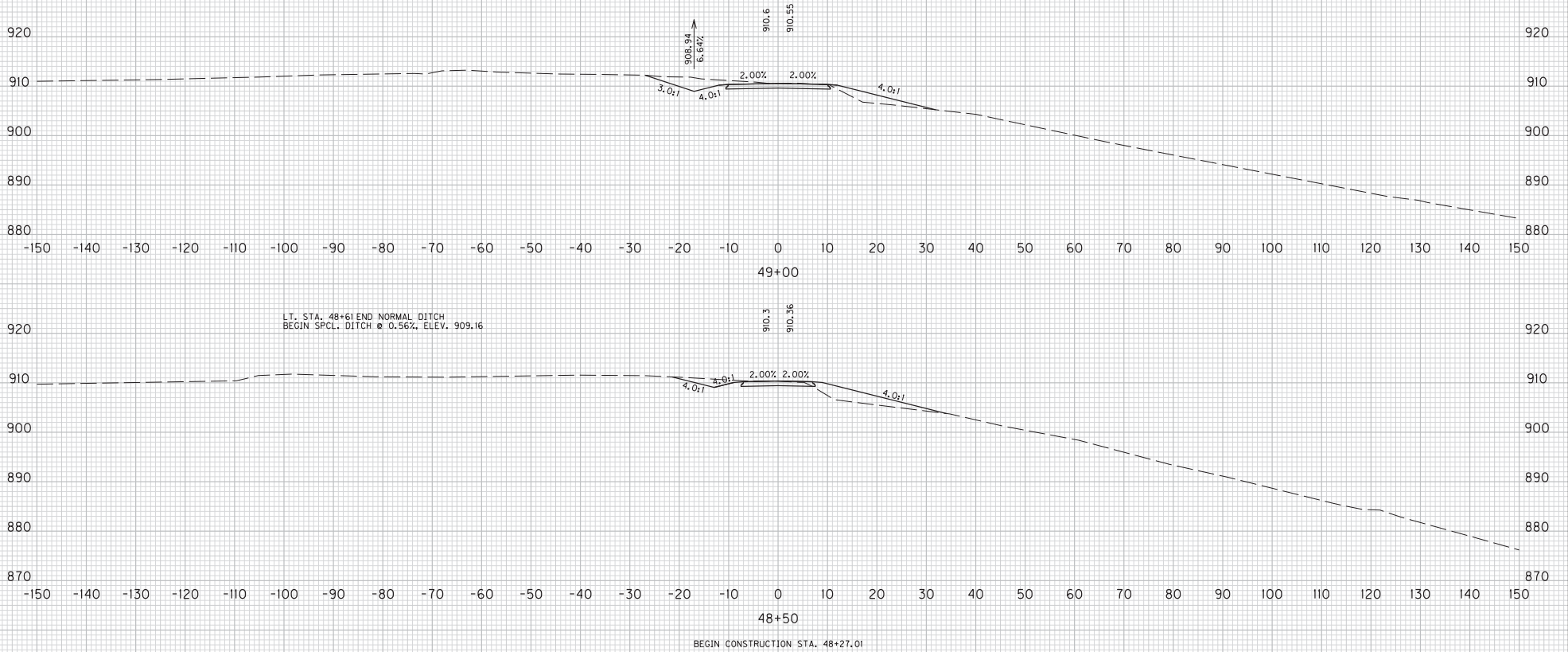


FILE NAME: J:\173282A - KY I189VDFE FILES\17-04-13 FINAL INSPECTION PLANS\CROSS SECTIONS\CROSS SECTIONS4.DGN
 USER: Ricard
 DATE PLOTTED: December 3, 2013
 E-SHEET NAME:
 MicroStation v8.11.7.443

SCALE: 1" = 10' HORIZONTAL
 1" = 10' VERTICAL

LAKE LANE
 STA. 51+50 TO STA. 52+50
 CROSS SECTIONS

COUNTY OF	ITEM NO.	SHEET NO.
BRACKEN	6-8311.00	X164



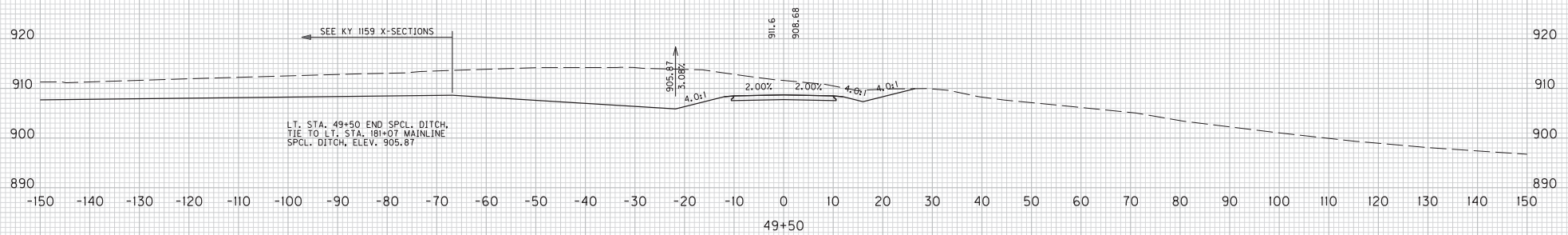
FILE NAME: J:\173282A - KY I189VDFE FILES\12-04-13 FINAL INSPECTION PLANS\CROSS SECTIONS\CROSS SECTIONS4.DGN
 USER: RiccaM
 DATE PLOTTED: December 3, 2013
 E-SHEET NAME:
 MicroStation v8.11.7.443

SCALE: 1" = 10' HORIZONTAL
 1" = 10' VERTICAL

BADGER ROAD
 STA. 48+50 TO STA. 49+00
 CROSS SECTIONS

COUNTY OF	ITEM NO.	SHEET NO.
BRACKEN	6-8311.00	X165

USER: RiccaM
 DATE PLOTTED: December 3, 2013
 FILE NAME: J:\17282A - KY I159\PDF FILES\12-04-13 FINAL INSPECTION PLANS\CROSS SECTIONS\CROSS SECTIONS4.DGN
 E-SHEET NAME:
 MicroStation v8.11.7.443



BADGER ROAD
 STA. 49+50 TO STA. 49+50
 CROSS SECTIONS

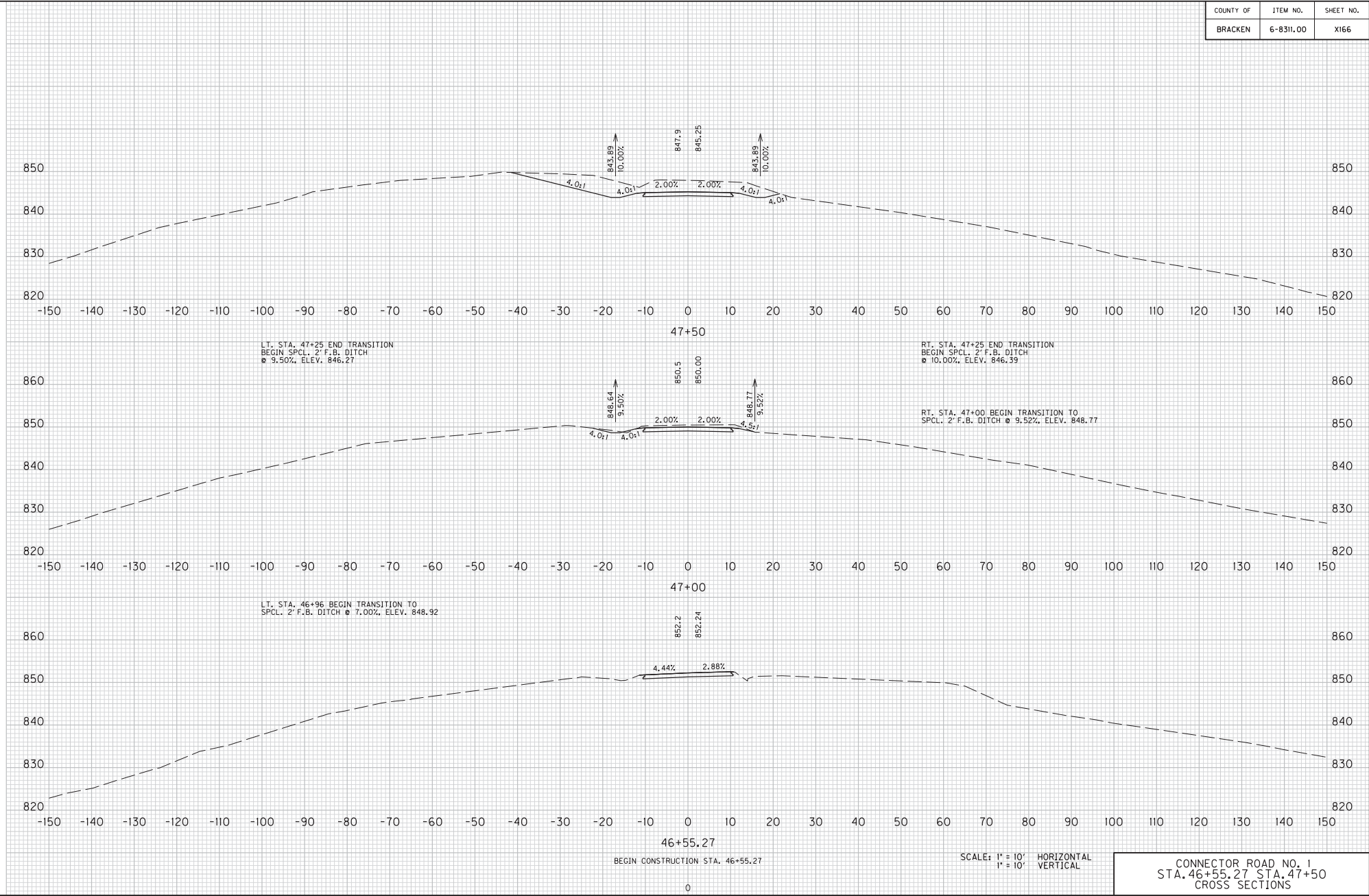
COUNTY OF	ITEM NO.	SHEET NO.
BRACKEN	6-8311.00	X166

FILE NAME: J:\173282A - KY I189VDFE FILES\17-04-13 FINAL INSPECTION PLANS\CROSS SECTIONS\CROSS SECTIONS4.DGN

USER: RiccaM
DATE PLOTTED: December 3, 2013

E-SHEET NAME:

MicroStation v8.11.7.443



LT. STA. 47+25 END TRANSITION
BEGIN SPCL. 2' F.B. DITCH @ 3.50%. ELEV. 846.27

RT. STA. 47+25 END TRANSITION
BEGIN SPCL. 2' F.B. DITCH @ 10.00%. ELEV. 846.39

LT. STA. 46+96 BEGIN TRANSITION TO
SPCL. 2' F.B. DITCH @ 7.00%. ELEV. 848.92

RT. STA. 47+00 BEGIN TRANSITION TO
SPCL. 2' F.B. DITCH @ 9.52%. ELEV. 848.77

BEGIN CONSTRUCTION STA. 46+55.27

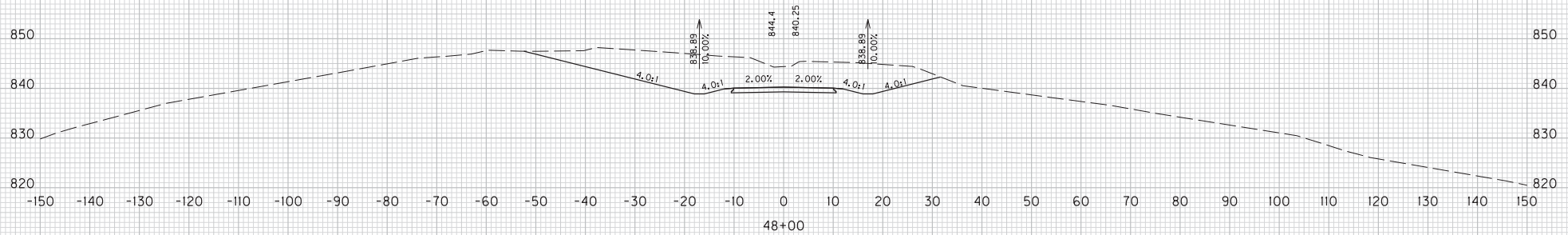
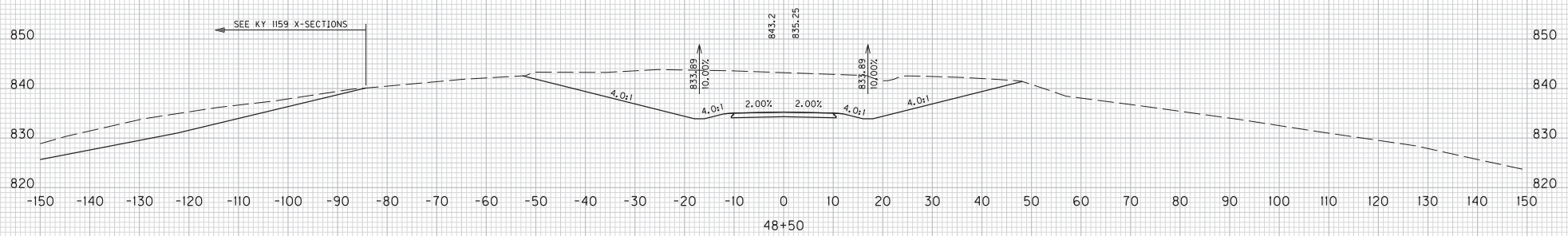
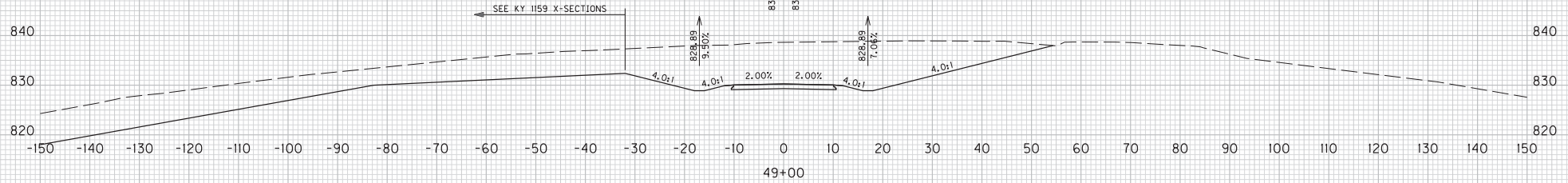
SCALE: 1" = 10' HORIZONTAL
1" = 10' VERTICAL

CONNECTOR ROAD NO. 1
STA. 46+55.27 STA. 47+50
CROSS SECTIONS

COUNTY OF	ITEM NO.	SHEET NO.
BRACKEN	6-8311.00	X167

FILE NAME: J:\173282A - KY 1159\VDPE FILES\12-04-13 FINAL INSPECTION PLANS\CROSS SECTIONS\CROSS SECTIONS4.DGN
 USER: Ricalm
 DATE PLOTTED: December 3, 2013
 E-SHEET NAME:
 MicroStation v8.11.7.443

LT. STA. 49+14 END SPCL. 2' F.B. DITCH
TIE TO LT. STA. 226+33 MAINLINE, ELEV. 827.56

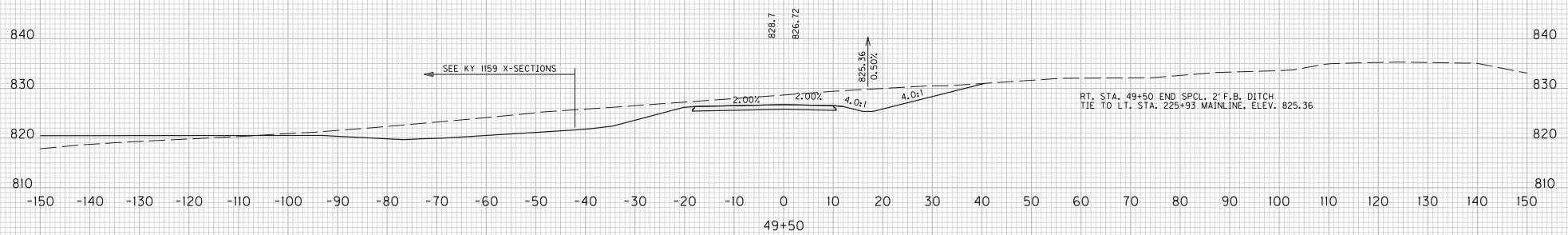


SCALE: 1" = 10' HORIZONTAL
1" = 10' VERTICAL

CONNECTOR ROAD NO. 1
STA. 48+00 TO STA. 49+00
CROSS SECTIONS

COUNTY OF	ITEM NO.	SHEET NO.
BRACKEN	6-8311.00	X168

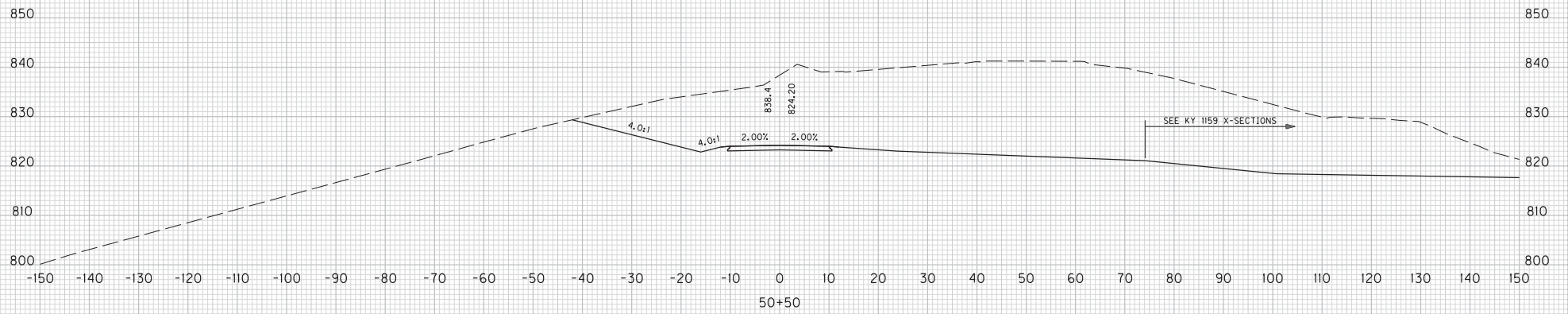
MicroStation v8.11.7.443 E-SHEET NAME: USER: Ricalm DATE PLOTTED: December 3, 2013 FILE NAME: J:\17282A - KY I159VDF FILES\172-04-13 FINAL INSPECTION PLANS\CROSS SECTIONS\CROSS SECTIONS4.DGN



SCALE: 1" = 10' HORIZONTAL
1" = 10' VERTICAL

CONNECTOR ROAD NO. 1
STA. 49+50 TO STA. 49+50
CROSS SECTIONS

COUNTY OF	ITEM NO.	SHEET NO.
BRACKEN	6-8311.00	X169



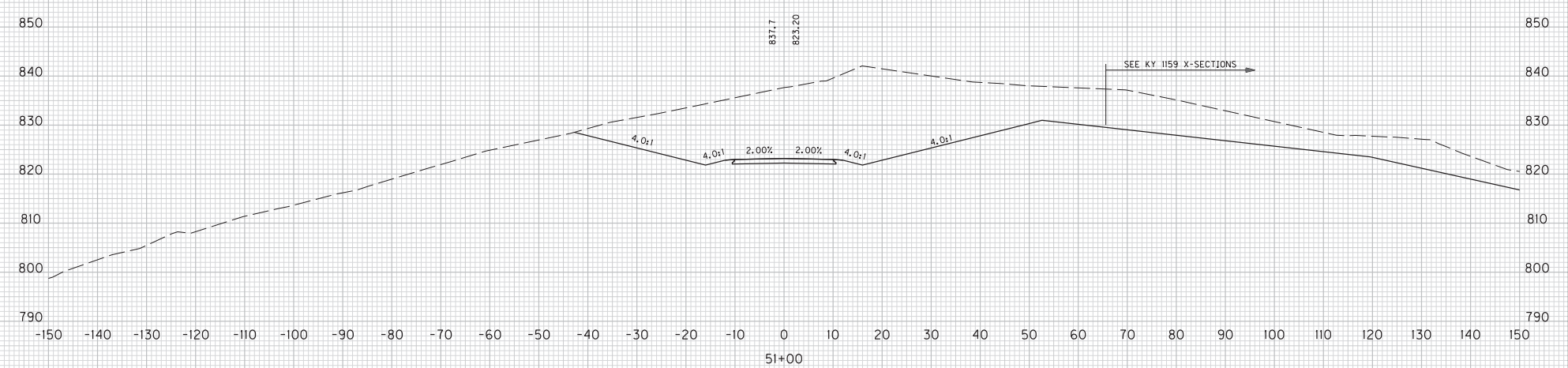
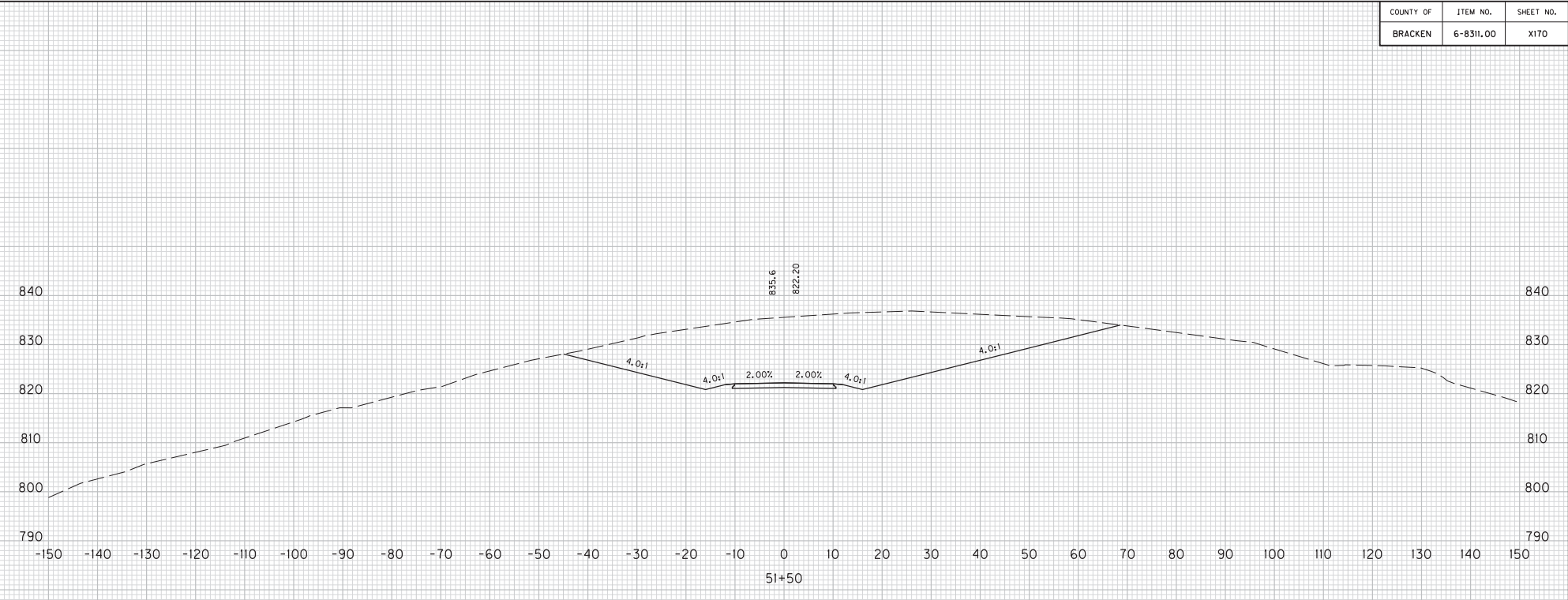
FILE NAME: J:\173282A - KY 1159\PDF FILES\12-04-13 FINAL INSPECTION PLANS\CROSS SECTIONS\CROSS SECTIONS4.DGN
 USER: Ricard
 DATE PLOTTED: December 3, 2013
 E-SHEET NAME:
 MicroStation V8.11.7.443

SCALE: 1" = 10' HORIZONTAL
 1" = 10' VERTICAL

AUGUSTA-BERLIN ROAD
 STA. 50+50 TO STA. 50+50
 CROSS SECTIONS

COUNTY OF	ITEM NO.	SHEET NO.
BRACKEN	6-8311.00	X170

MicroStation v8.11.7.443 E-SHEET NAME: USER: RiccaM DATE PLOTTED: December 3, 2013 FILE NAME: J:\17282A - KY I159VDFE FILES\12-04-13 FINAL INSPECTION PLANS\CROSS SECTIONS\CROSS SECTIONS4.DGN



SCALE: 1" = 10' HORIZONTAL
1" = 10' VERTICAL

AUGUSTA-BERLIN ROAD
STA. 51+00 TO STA. 51+50
CROSS SECTIONS

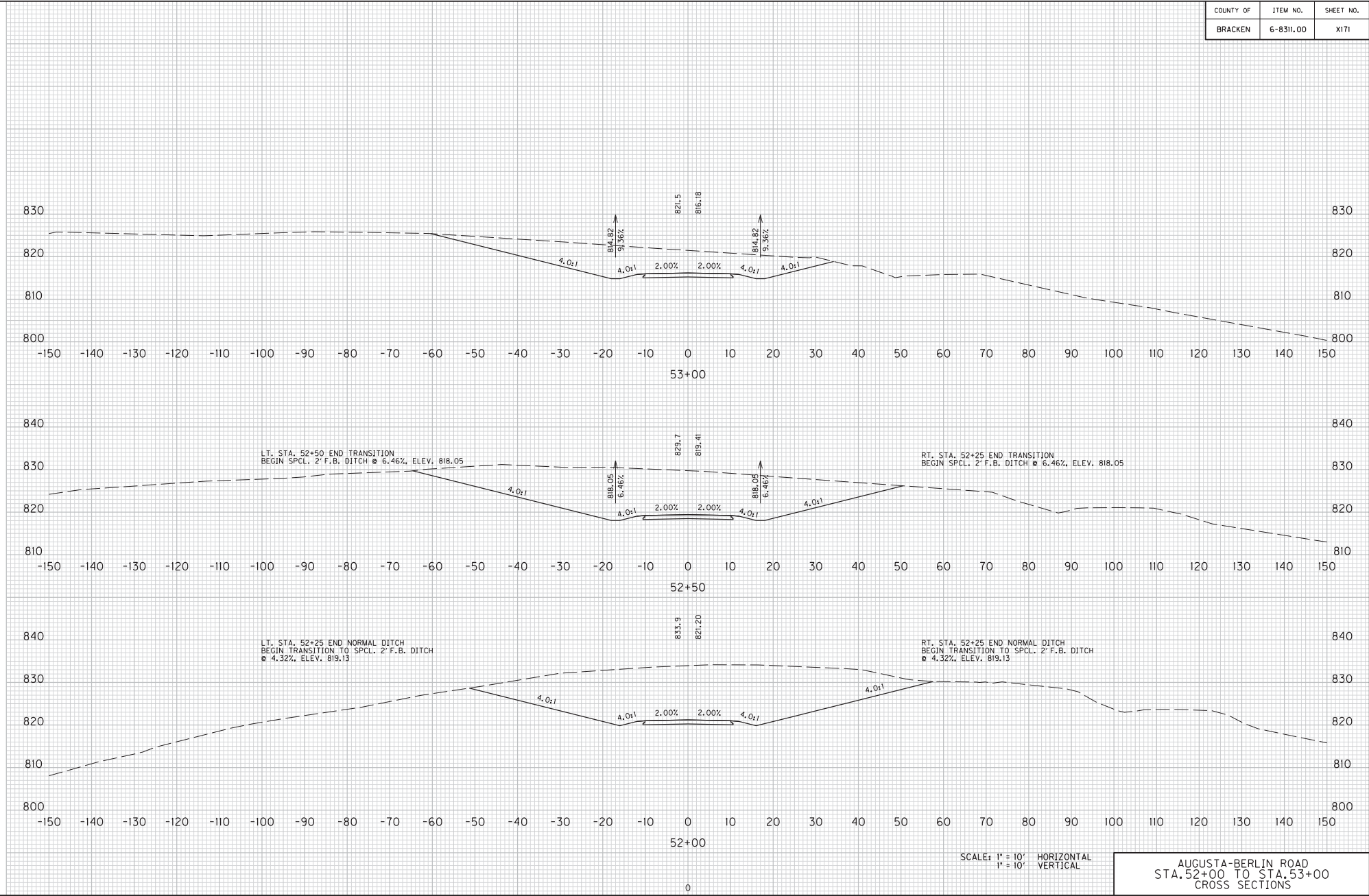
COUNTY OF	ITEM NO.	SHEET NO.
BRACKEN	6-8311.00	X171

FILE NAME: J:\173282A - KY I185VDFE FILES\12-04-13 FINAL INSPECTION PLANS\CROSS SECTIONS\CROSS SECTIONS4.DGN

USER: Ricard
DATE PLOTTED: December 3, 2013

E-SHEET NAME:

MicroStation v8.11.7.443



SCALE: 1" = 10' HORIZONTAL
1" = 10' VERTICAL

AUGUSTA-BERLIN ROAD
STA. 52+00 TO STA. 53+00
CROSS SECTIONS

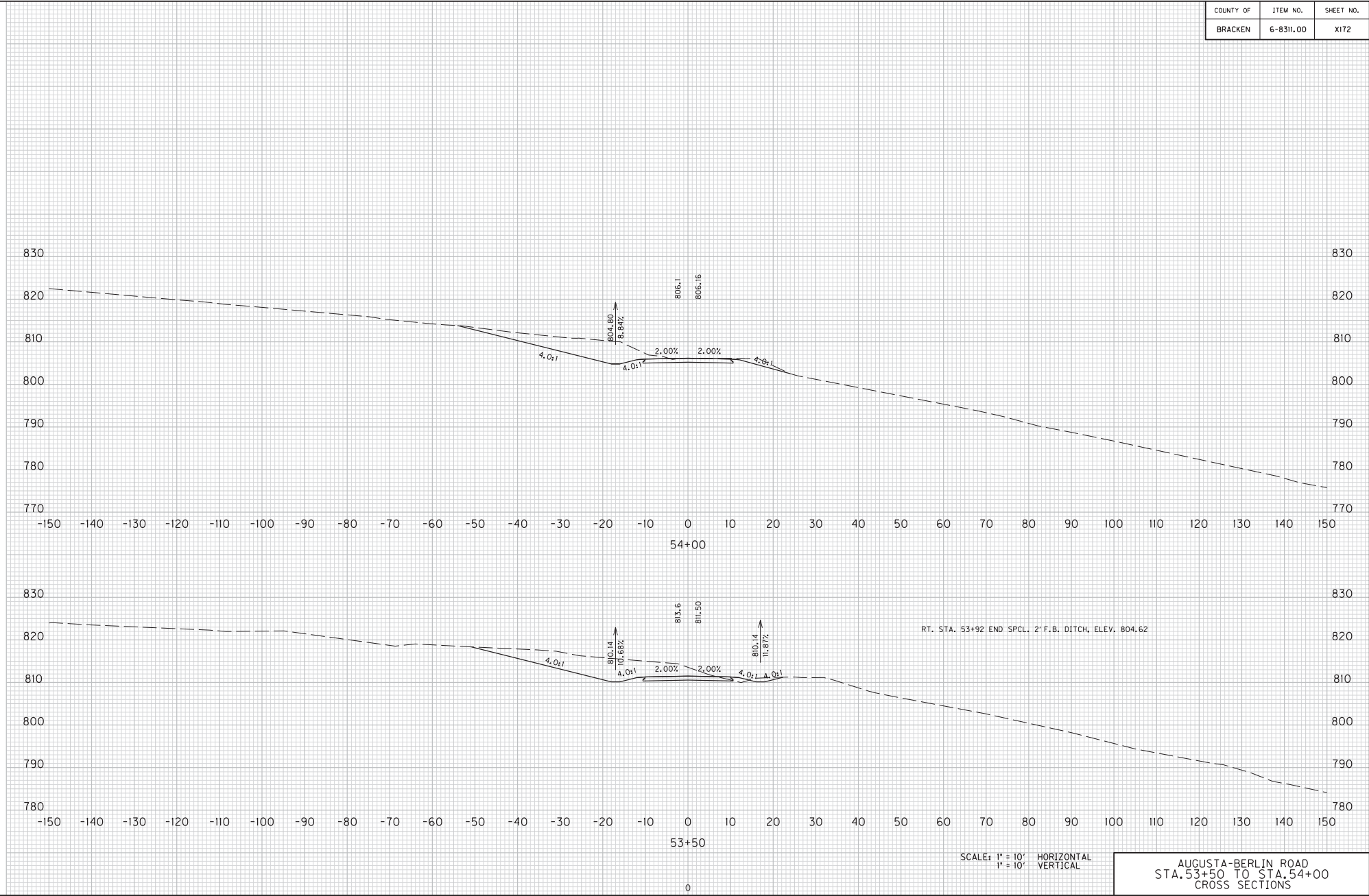
COUNTY OF	ITEM NO.	SHEET NO.
BRACKEN	6-8311.00	X172

FILE NAME: J:\17282A - KY I189VDFE FILES\172-04-13 FINAL INSPECTION PLANS\CROSS SECTIONS\CROSS SECTIONS4.DGN

USER: Ricard
DATE PLOTTED: December 3, 2013

E-SHEET NAME:

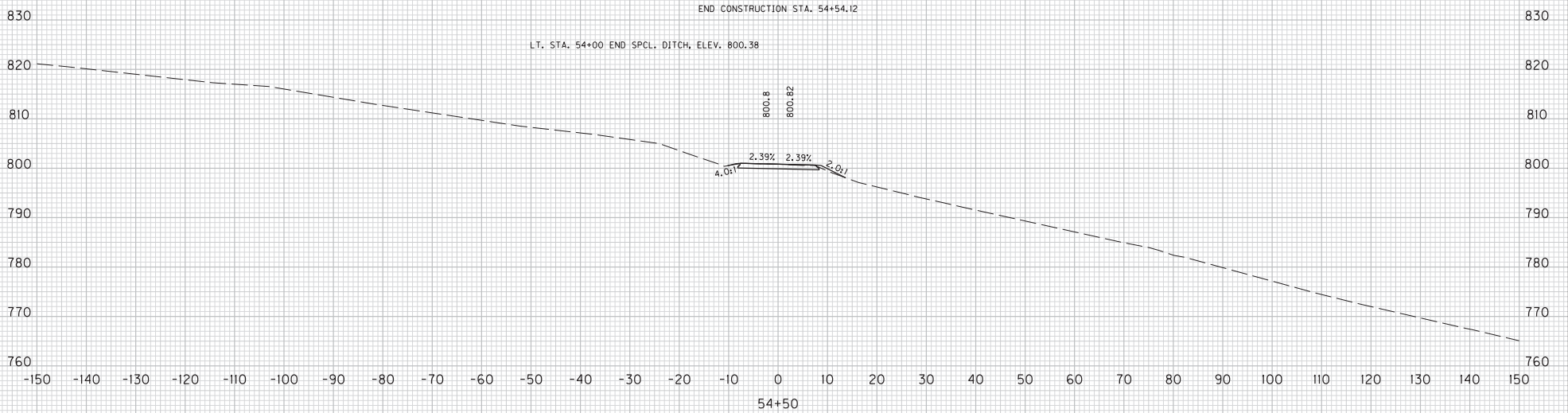
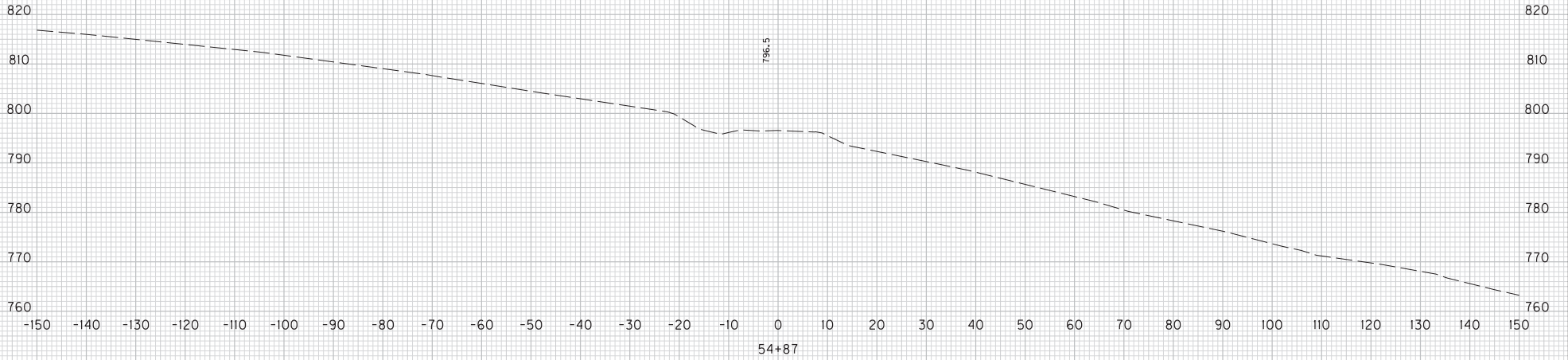
MicroStation v8.11.7.443



SCALE: 1" = 10' HORIZONTAL
1" = 10' VERTICAL

AUGUSTA-BERLIN ROAD
STA. 53+50 TO STA. 54+00
CROSS SECTIONS

COUNTY OF	ITEM NO.	SHEET NO.
BRACKEN	6-8311.00	X173



SCALE: 1" = 10' HORIZONTAL
1" = 10' VERTICAL

AUGUSTA-BERLIN ROAD
STA. 54+50 TO STA. 54+87
CROSS SECTIONS

MicroStation v8.11.7.443 E-SHEET NAME: USER: Ricard DATE PLOTTED: December 3, 2013 FILE NAME: J:\173282A - KY I189VDFE FILES\12-04-13 FINAL INSPECTION PLANS\CROSS SECTIONS\CROSS SECTIONS4.DGN

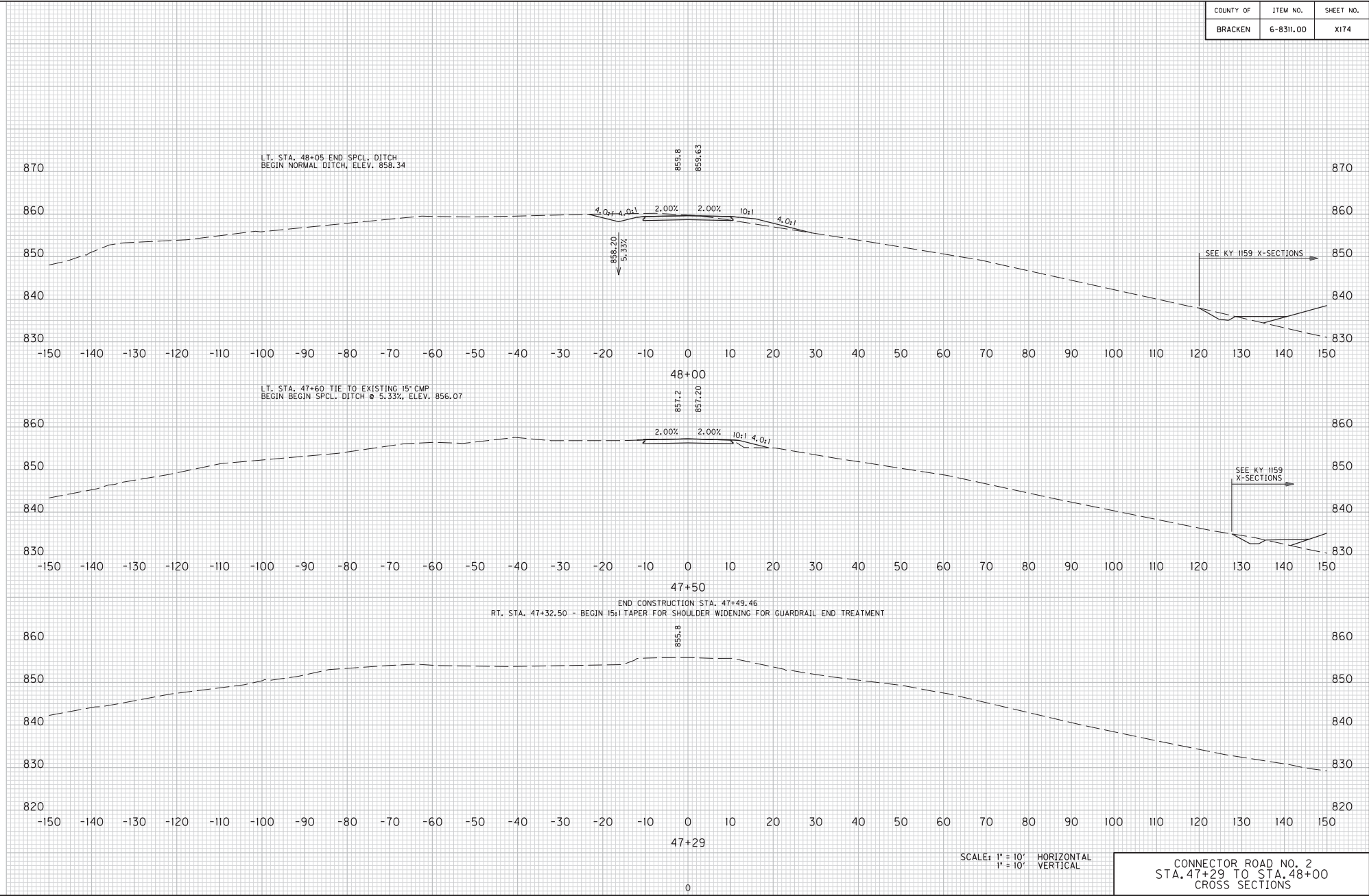
COUNTY OF	ITEM NO.	SHEET NO.
BRACKEN	6-8311.00	X174

FILE NAME: J:\173282A - KY I189VDFE FILES\12-04-13 FINAL INSPECTION PLANS\CROSS SECTIONS\CROSS SECTIONS4.DGN

USER: RiccaM
DATE PLOTTED: December 3, 2013

E-SHEET NAME:

MicroStation v8.11.7.443



SCALE: 1" = 10' HORIZONTAL
1" = 10' VERTICAL

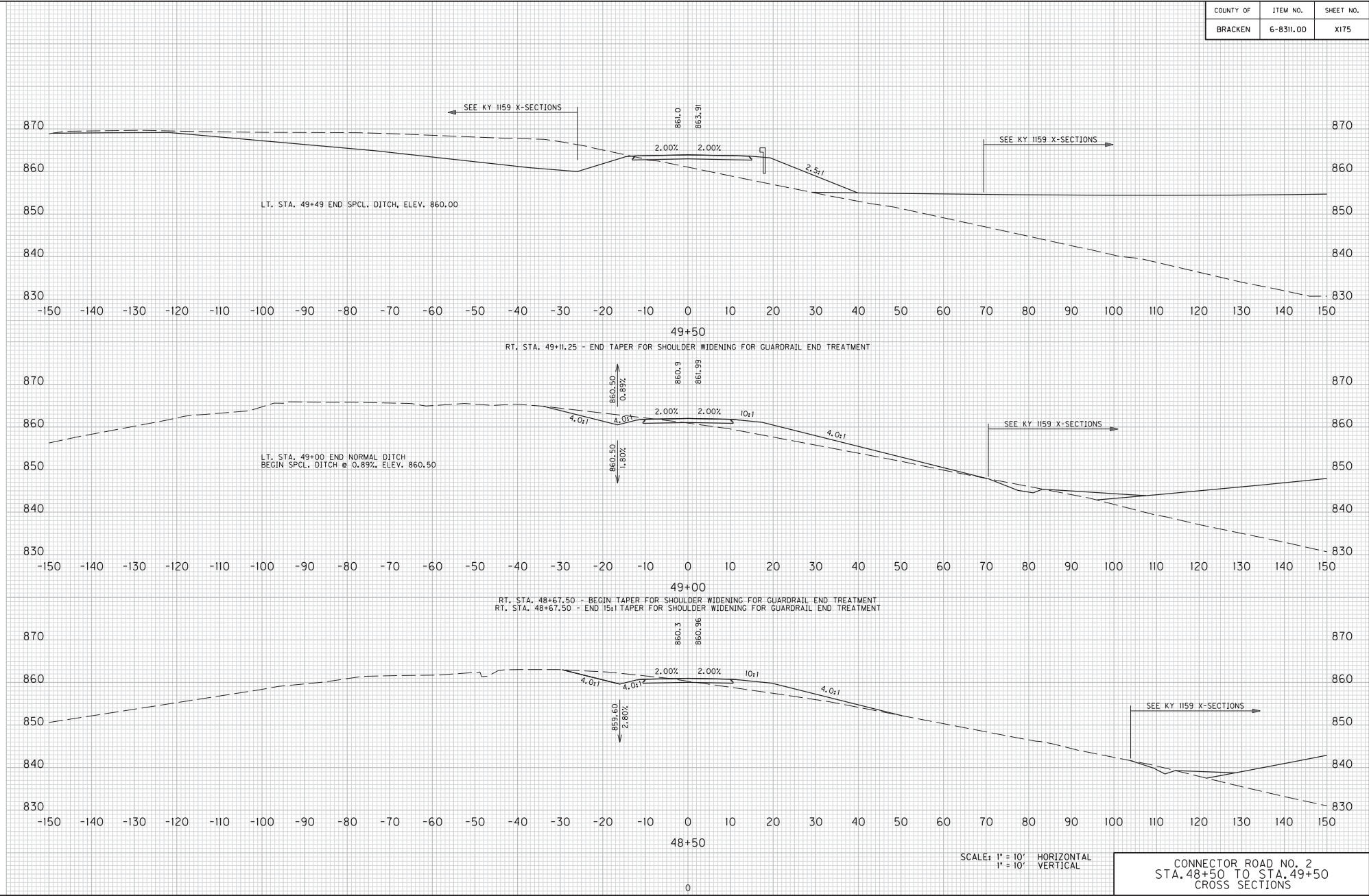
CONNECTOR ROAD NO. 2
STA. 47+29 TO STA. 48+00
CROSS SECTIONS

COUNTY OF	ITEM NO.	SHEET NO.
BRACKEN	6-8311.00	X175

FILE NAME: J:\17282A - KY 1159\PDF FILES\12-04-13 FINAL INSPECTION PLANS\CROSS SECTIONS\CROSS SECTIONS4.DGN

USER: Ricard
DATE PLOTTED: December 3, 2013

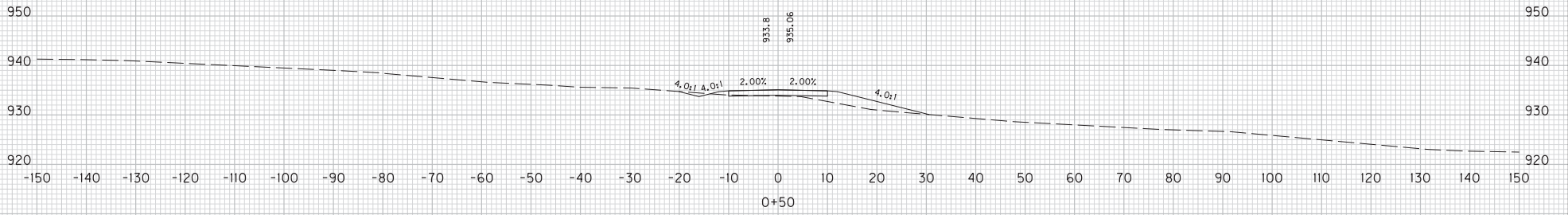
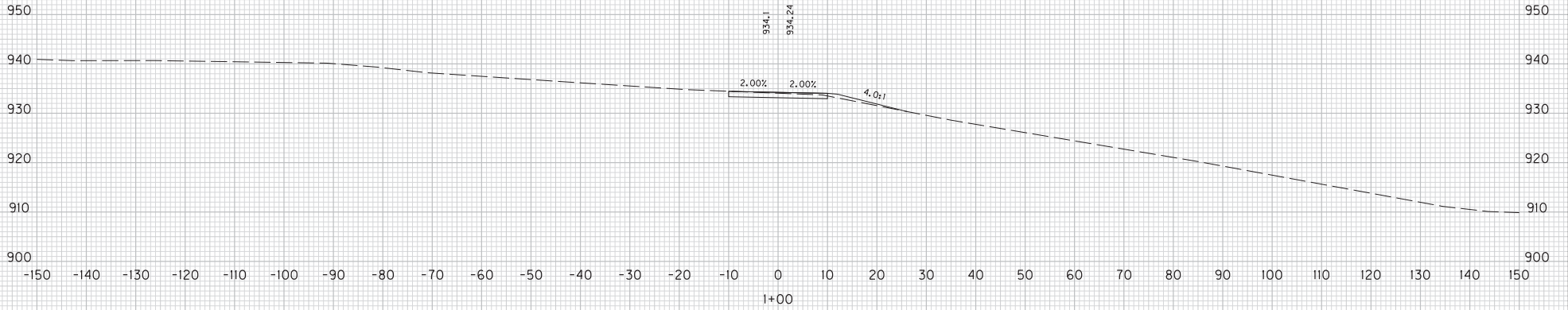
E-SHEET NAME:
MicroStation v8.11.7.443



SCALE: 1" = 10' HORIZONTAL
1" = 10' VERTICAL

CONNECTOR ROAD NO. 2
STA. 48+50 TO STA. 49+50
CROSS SECTIONS

COUNTY OF	ITEM NO.	SHEET NO.
BRACKEN	6-8311.00	X176



SCALE: 1" = 10' HORIZONTAL
 1" = 10' VERTICAL

DIVERSION #1
 STA. 0+00 TO STA. 1+00
 CROSS SECTIONS

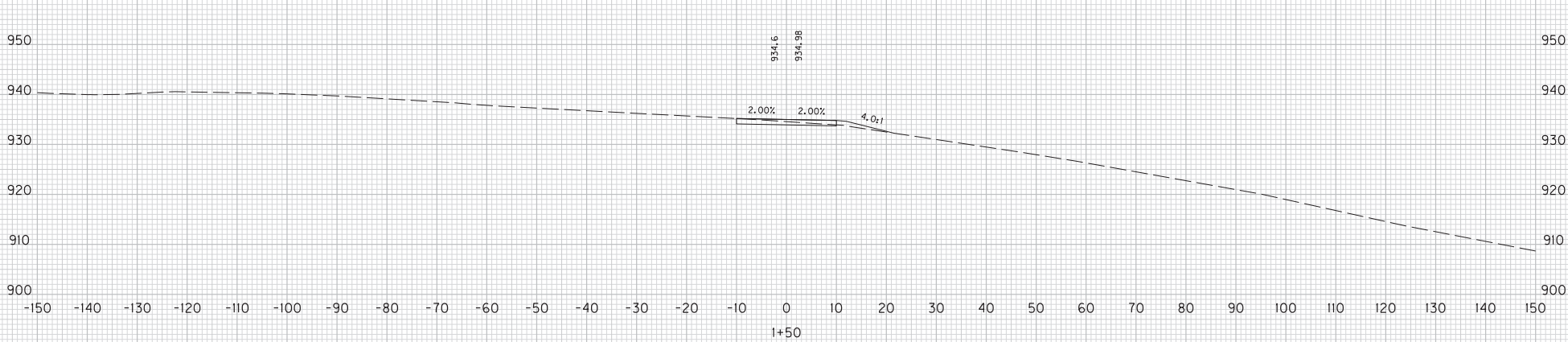
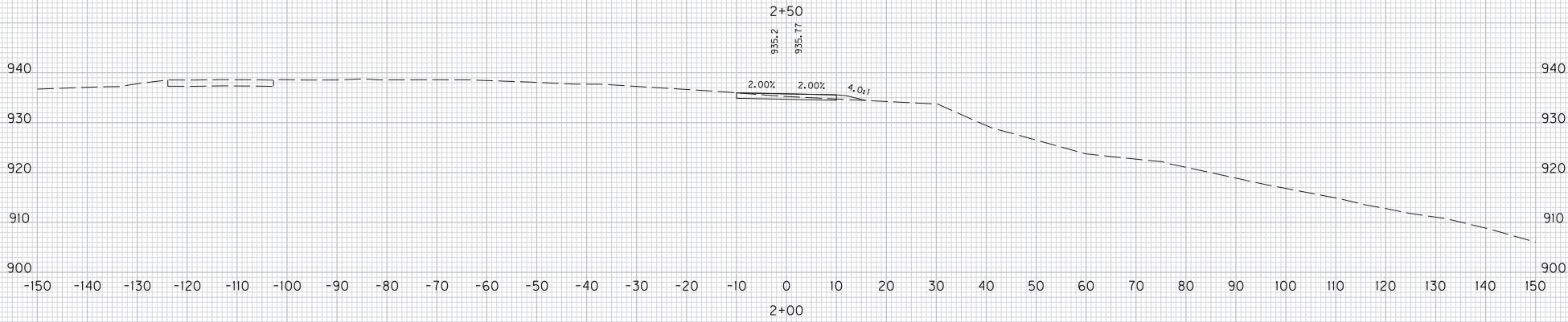
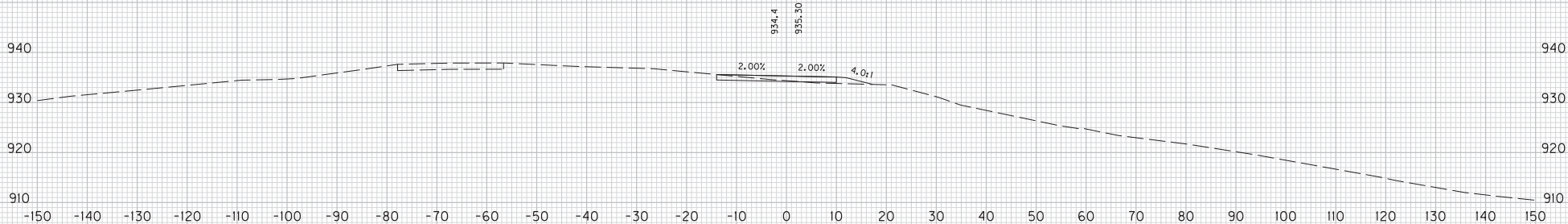
FILE NAME: J:\1732824 - KY I189VDFE FILES\12-04-13 FINAL INSPECTION PLANS\CROSS SECTIONS\CROSS SECTIONS.DGN

USER: Ricard
 DATE PLOTTED: December 4, 2013

E-SHEET NAME:

MicroStation v8.11.7.443

COUNTY OF	ITEM NO.	SHEET NO.
BRACKEN	6-8311.00	X177



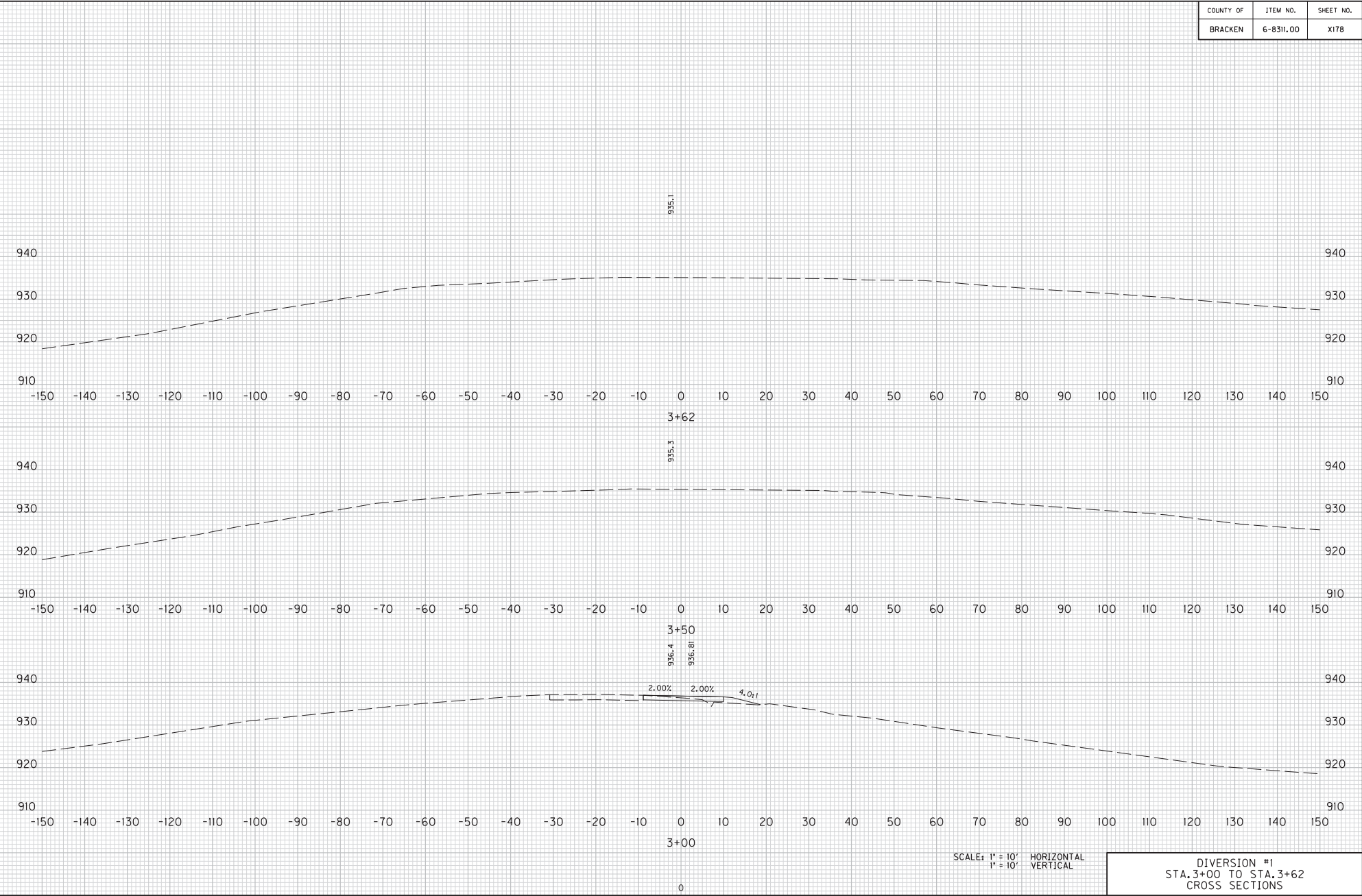
SCALE: 1" = 10' HORIZONTAL
1" = 10' VERTICAL

DIVERSION #1
STA. 1+50 TO STA. 2+50
CROSS SECTIONS

MicroStation v8.11.7.443 E-SHEET NAME: USER: Ricard DATE PLOTTED: December 4, 2013 FILE NAME: J:\17282A - KY IIS\VPDF FILES\17-04-13 FINAL INSPECTION PLANS\CROSS SECTIONS\CROSS SECTIONS.DGN

COUNTY OF	ITEM NO.	SHEET NO.
BRACKEN	6-8311.00	X178

FILE NAME: J:\17282A - KY I189VDFE FILES\172-04-13 FINAL INSPECTION PLANS\CROSS SECTIONS\CROSS SECTIONS.DGN
 USER: Ricard
 DATE PLOTTED: December 4, 2013
 E-SHEET NAME:
 MicroStation v8.11.7.443

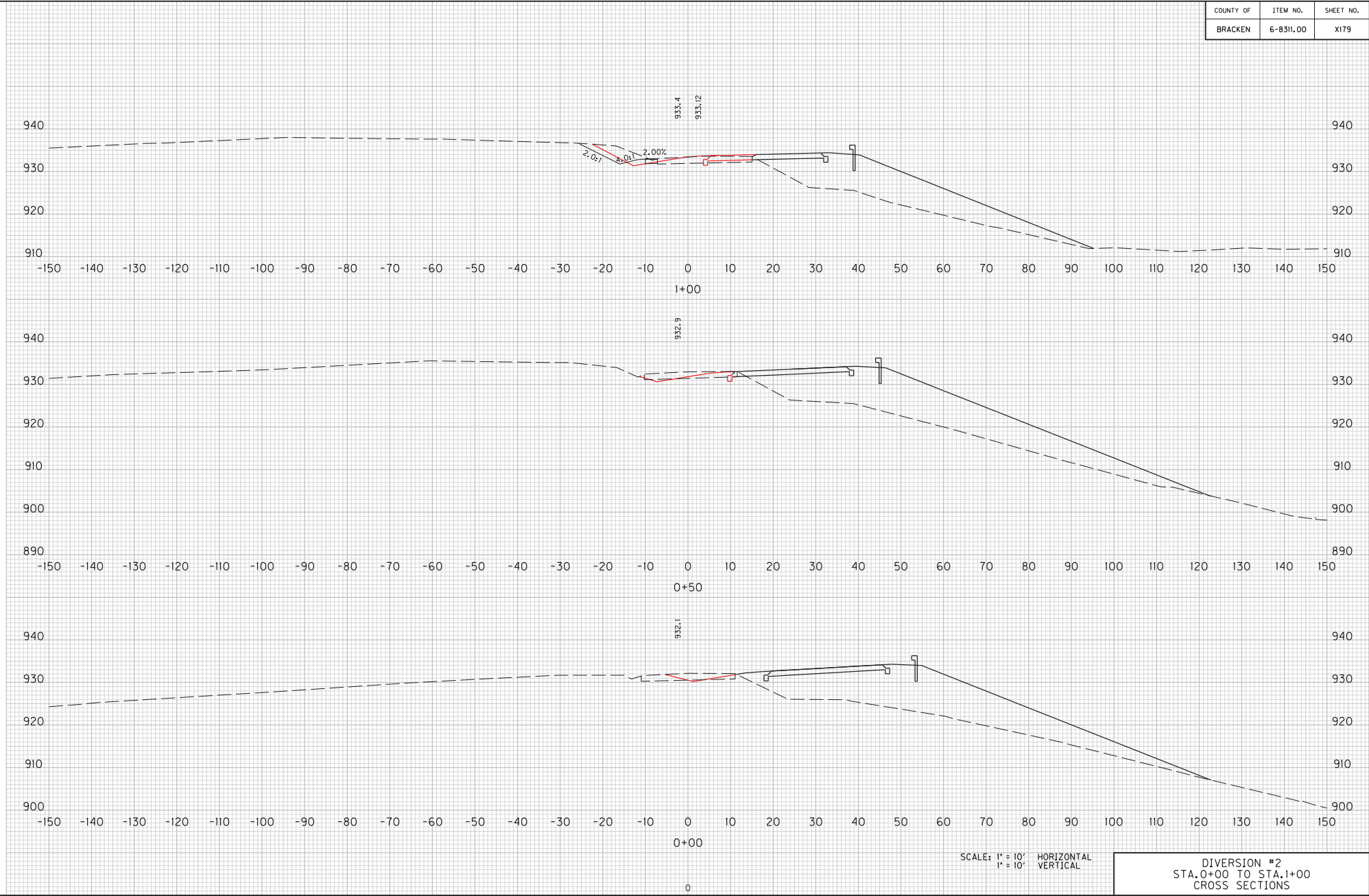


SCALE: 1" = 10' HORIZONTAL
 1" = 10' VERTICAL

DIVERSION #1
 STA. 3+00 TO STA. 3+62
 CROSS SECTIONS

COUNTY OF	ITEM NO.	SHEET NO.
BRACKEN	6-8311.00	X179

FILE NAME: J:\17282A - KY I189VDFE FILES\12-04-13 FINAL INSPECTION PLANS\CROSS SECTIONS\CROSS SECTIONS.DGN
 USER: Ricard
 DATE PLOTTED: December 4, 2013
 E-SHEET NAME:
 MicroStation v8.11.7.443



SCALE: 1" = 10' HORIZONTAL
 1" = 10' VERTICAL

DIVERSION #2
 STA. 0+00 TO STA. 1+00
 CROSS SECTIONS

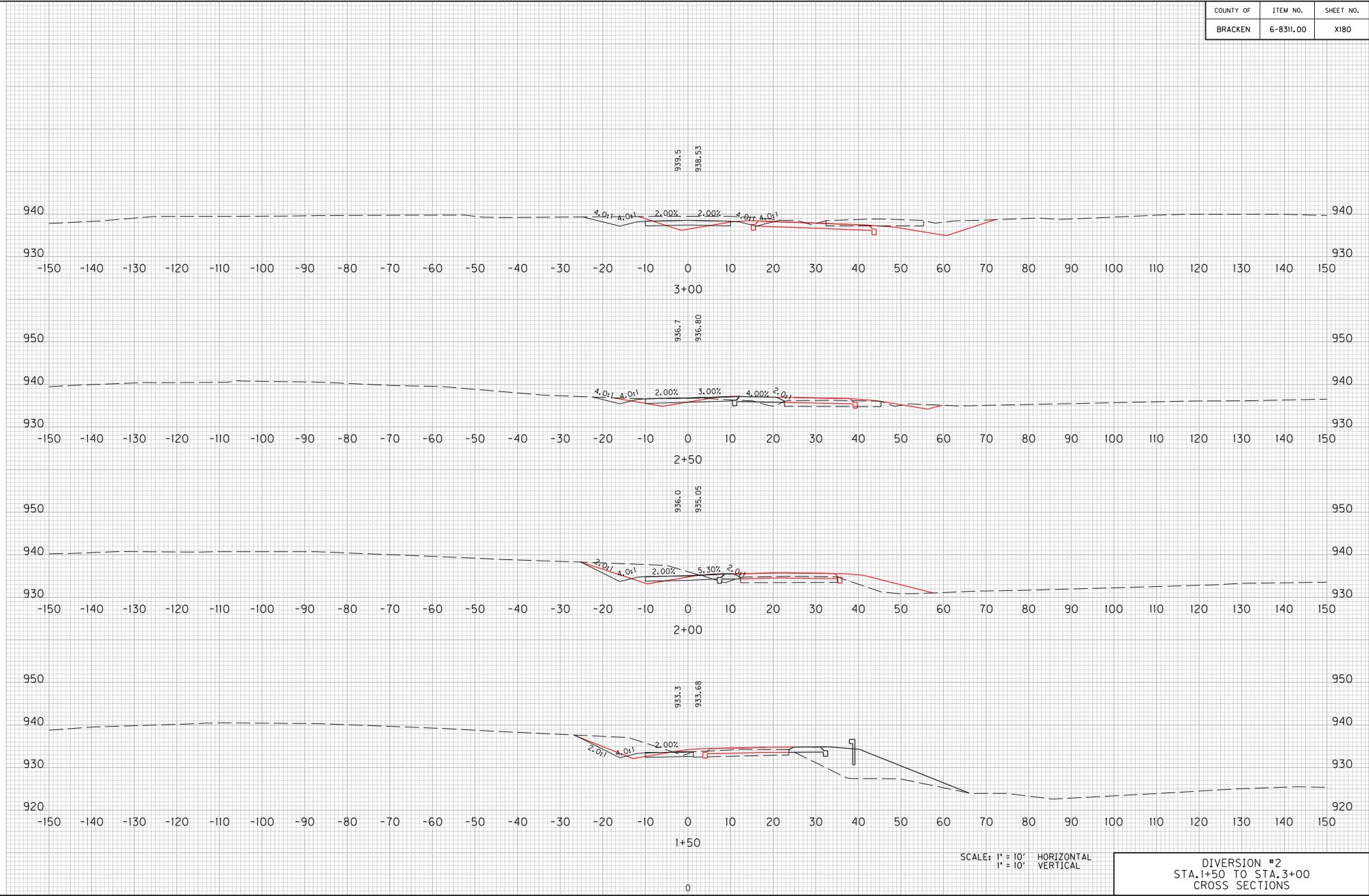
COUNTY OF	ITEM NO.	SHEET NO.
BRACKEN	6-8311.00	X180

FILE NAME: J:\172824 - KY I189VDFE FILES\172-04-13 FINAL INSPECTION PLANS\CROSS SECTIONS\CROSS SECTIONS5.DGN

USER: Ricard
DATE PLOTTED: December 4, 2013

E-SHEET NAME:

MicroStation v8.11.7.443



SCALE: 1" = 10' HORIZONTAL
1" = 10' VERTICAL

DIVERSION #2
STA.1+50 TO STA.3+00
CROSS SECTIONS

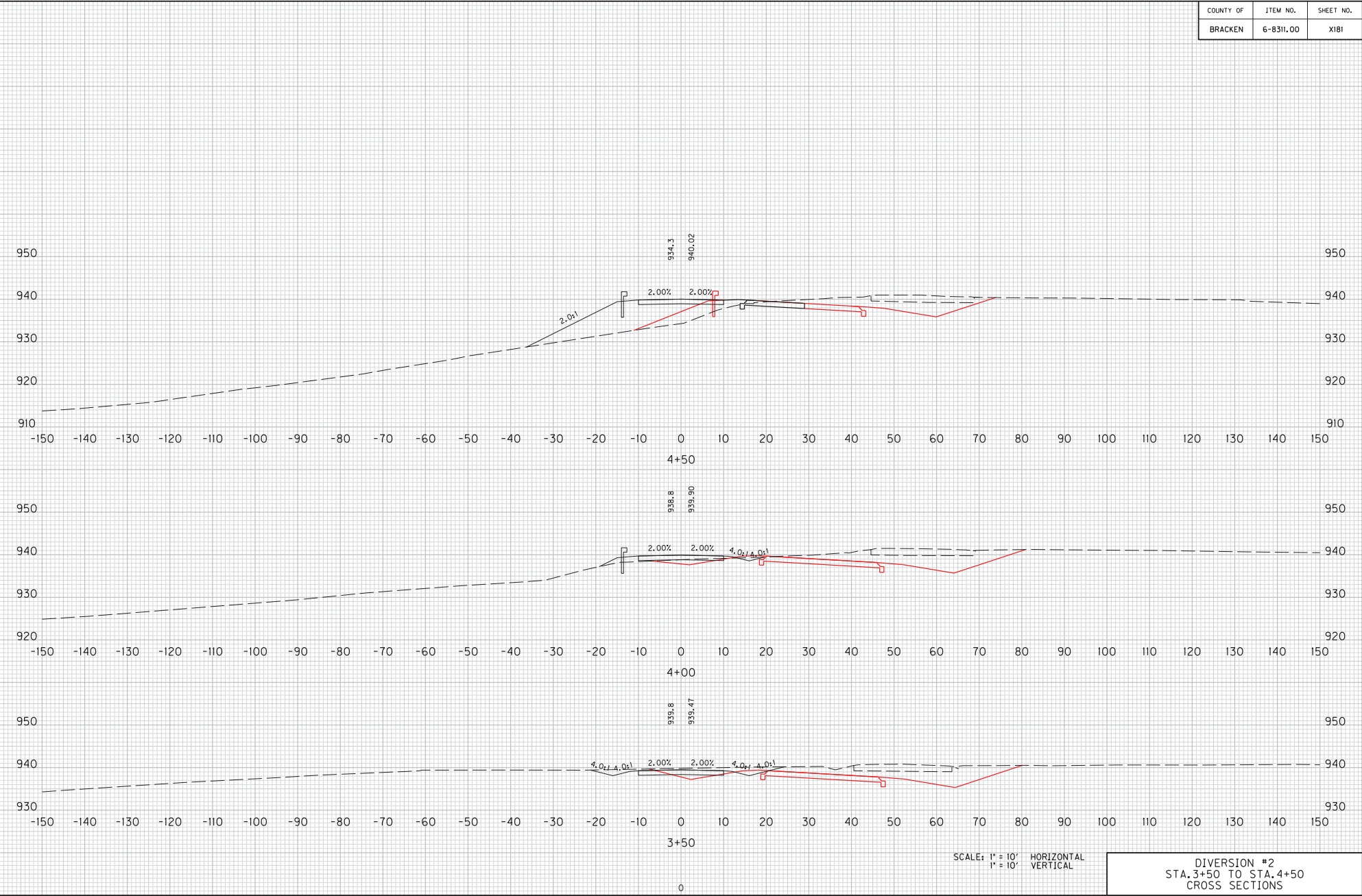
COUNTY OF	ITEM NO.	SHEET NO.
BRACKEN	6-8311.00	X181

FILE NAME: J:\173282A - KY I189VDFE FILES\12-04-13 FINAL INSPECTION PLANS\CROSS SECTIONS\CROSS SECTIONS.DGN

USER: Ricard
DATE PLOTTED: December 4, 2013

E-SHEET NAME:

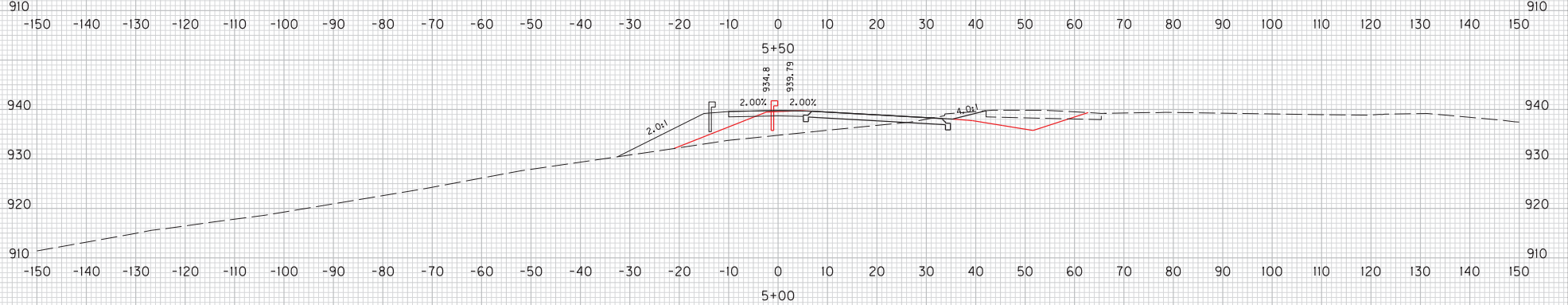
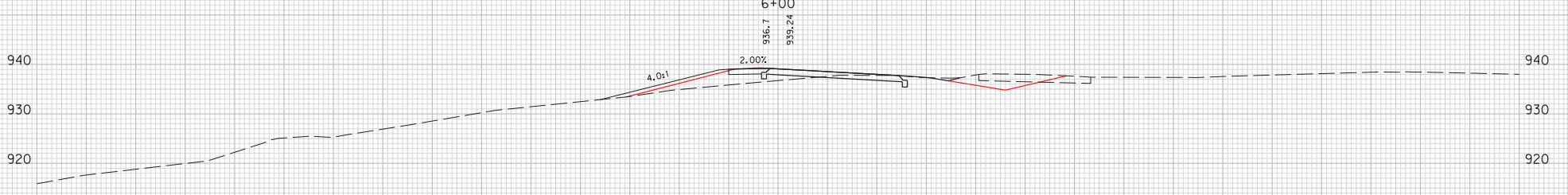
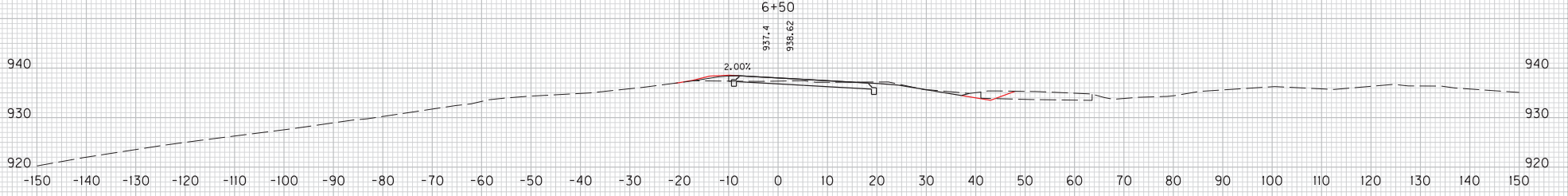
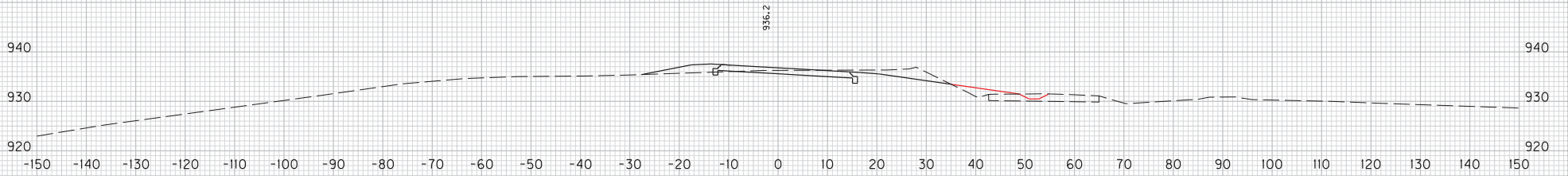
MicroStation v8.11.7.443



SCALE: 1" = 10' HORIZONTAL
1" = 10' VERTICAL

DIVERSION #2
STA. 3+50 TO STA. 4+50
CROSS SECTIONS

COUNTY OF	ITEM NO.	SHEET NO.
BRACKEN	6-8311.00	X182



SCALE: 1" = 10' HORIZONTAL
1" = 10' VERTICAL

DIVERSION #2
STA. 5+00 TO STA. 6+50
CROSS SECTIONS

FILE NAME: J:\17282A - KY I189VDFE FILES\172-04-13 FINAL INSPECTION PLANS\CROSS SECTIONS\SECTION5.DGN
 USER: Ricard
 DATE PLOTTED: December 4, 2013
 E-SHEET NAME:
 MicroStation v8.11.7.443

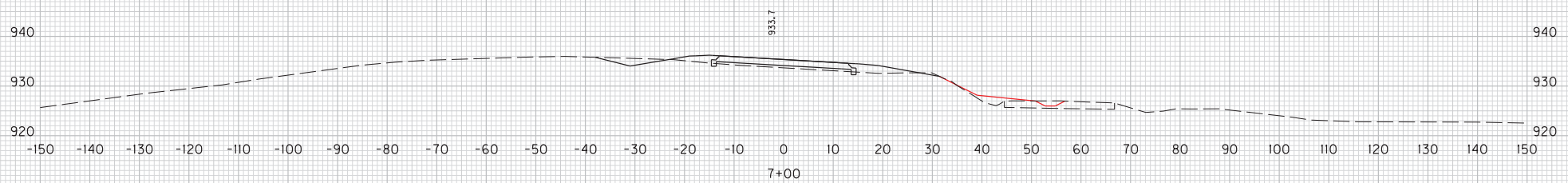
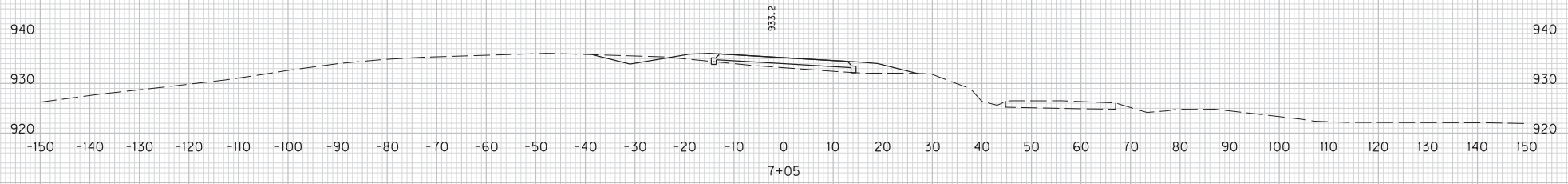
COUNTY OF	ITEM NO.	SHEET NO.
BRACKEN	6-8311.00	X183

FILE NAME: J:\17282A - KY IIS\VPDF FILES\12-04-13 FINAL INSPECTION PLANS\CROSS SECTIONS\CROSS SECTIONS.DGN

USER: Ricard
DATE PLOTTED: December 4, 2013

E-SHEET NAME:

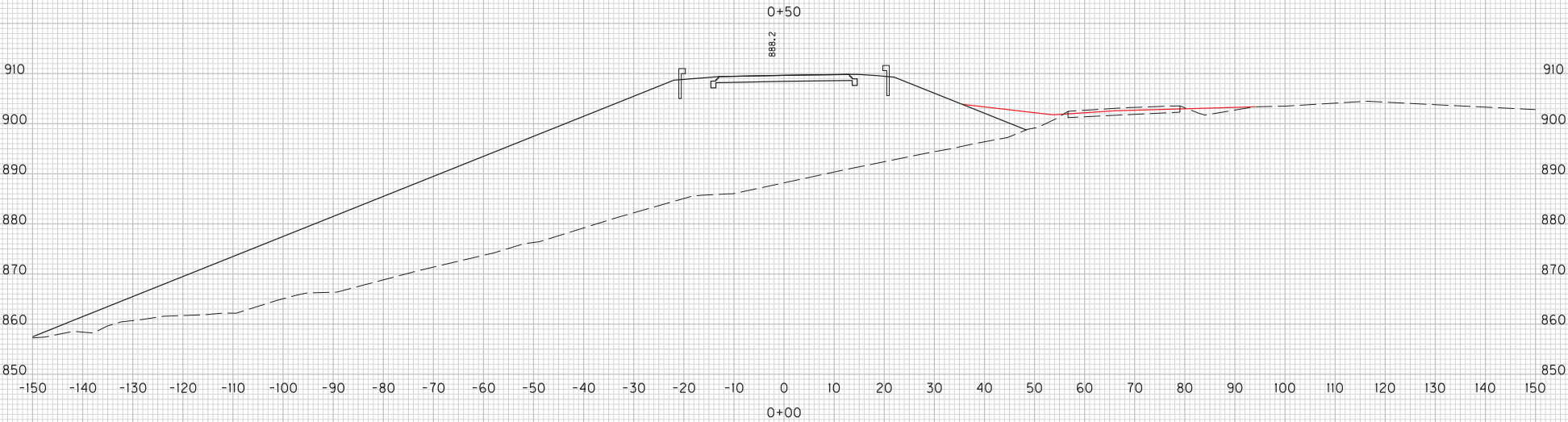
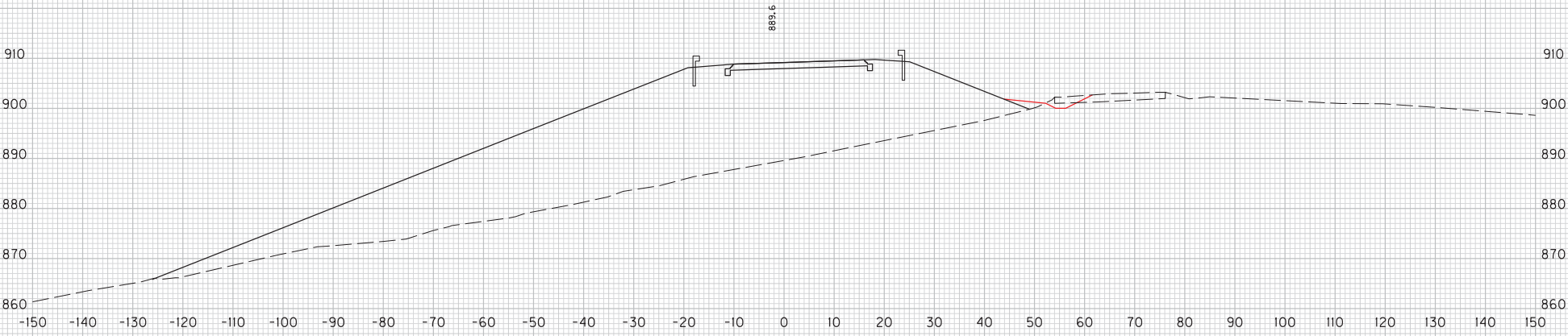
MicroStation v8.11.7.443



SCALE: 1" = 10' HORIZONTAL
1" = 10' VERTICAL

DIVERSION #2
STA. 7+00 TO STA. 7+05
CROSS SECTIONS

COUNTY OF	ITEM NO.	SHEET NO.
BRACKEN	6-8311.00	X184



SCALE: 1" = 10' HORIZONTAL
 1" = 10' VERTICAL

DIVERSION #3-1
 STA. 0+00 TO STA. 0+50
 CROSS SECTIONS

FILE NAME: J:\173282A - KY I189\CAD\FINAL DESIGN\SECTIONS\CROSS SECTIONS.DWG

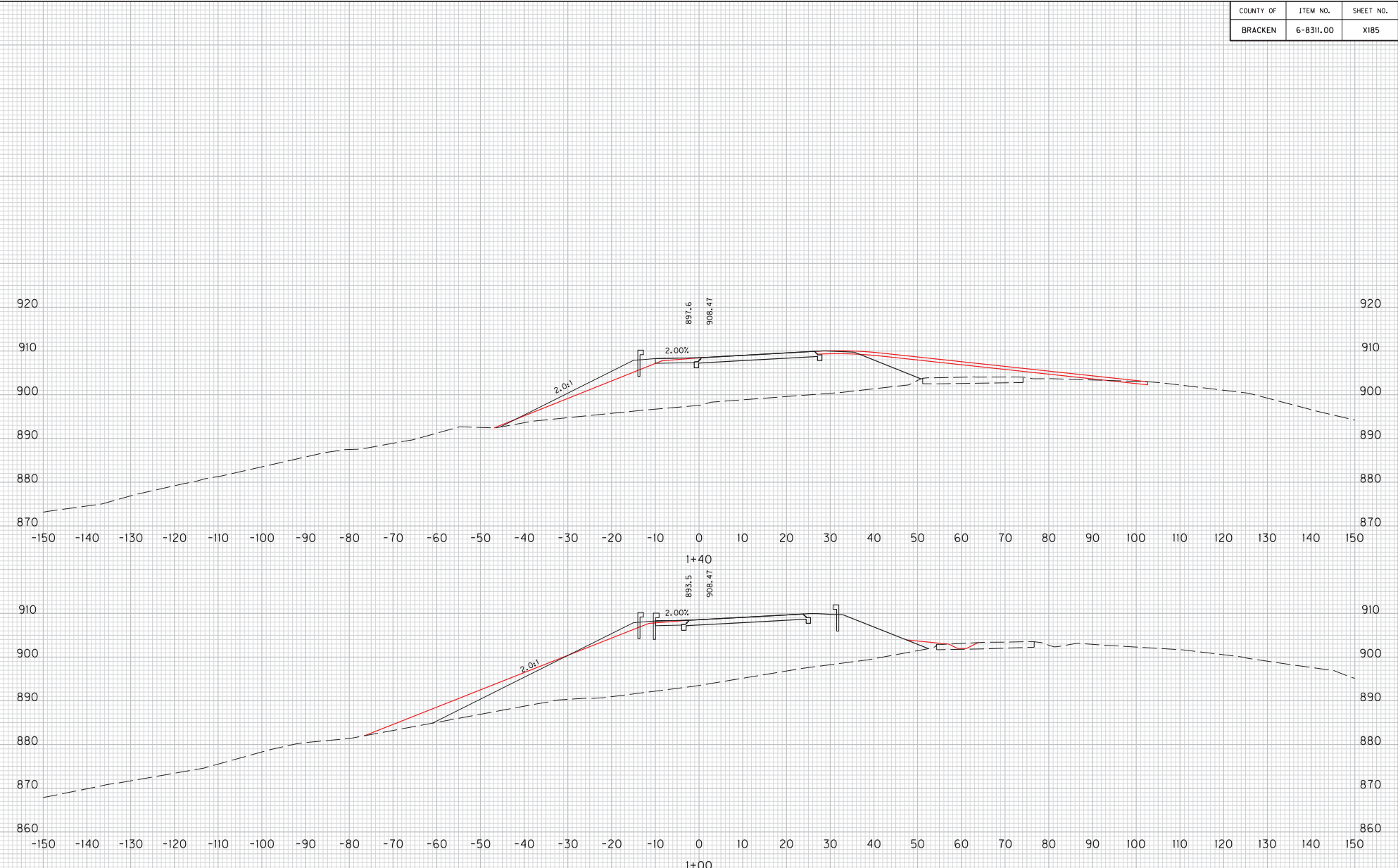
USER: Ricard
 DATE PLOTTED: December 5, 2013

E-SHEET NAME:

MicroStation v8.11.7.443

COUNTY OF	ITEM NO.	SHEET NO.
BRACKEN	6-8311.00	X185

MicroStation v8.11.7.443 E-SHEET NAME: USER: Ricard DATE PLOTTED: December 5, 2013 FILE NAME: J:\173282A - KY I189\CA00\FINAL DESIGN\SECTIONS\CROSS SECTIONS.DGN

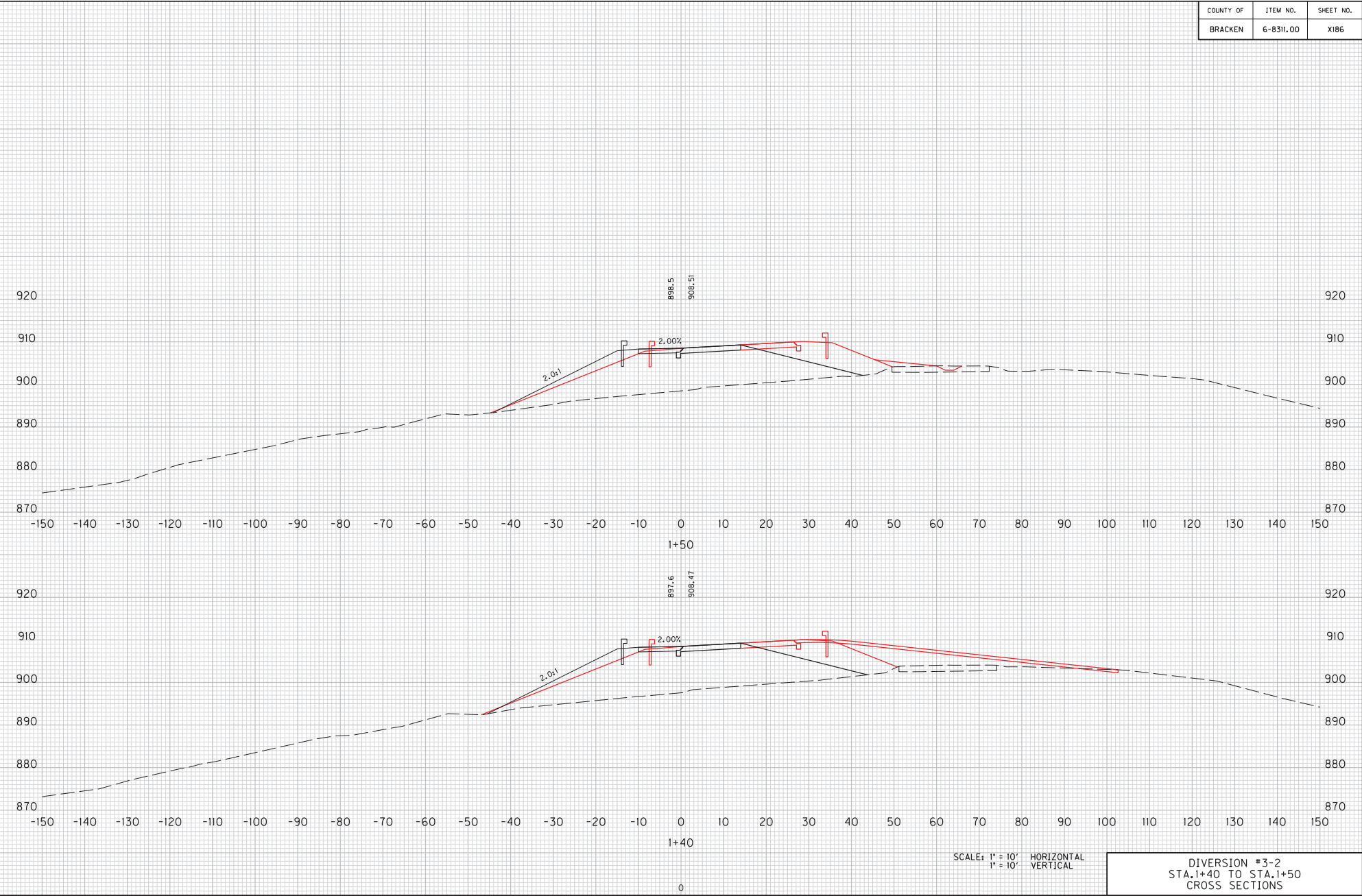


SCALE: 1" = 10' HORIZONTAL
1" = 10' VERTICAL

DIVERSION #3-1
STA.1+00 TO STA.1+40
CROSS SECTIONS

COUNTY OF	ITEM NO.	SHEET NO.
BRACKEN	6-8311.00	X186

FILE NAME: J:\175282A - KY I189\CAD\FINAL DESIGN\SECTIONS\CROSS SECTIONS.DGN
 USER: Ricalm
 DATE PLOTTED: December 5, 2013
 E-SHEET NAME:
 MicroStation v8.11.7.443



SCALE: 1" = 10' HORIZONTAL
 1" = 10' VERTICAL

DIVERSION #3-2
 STA.1+40 TO STA.1+50
 CROSS SECTIONS

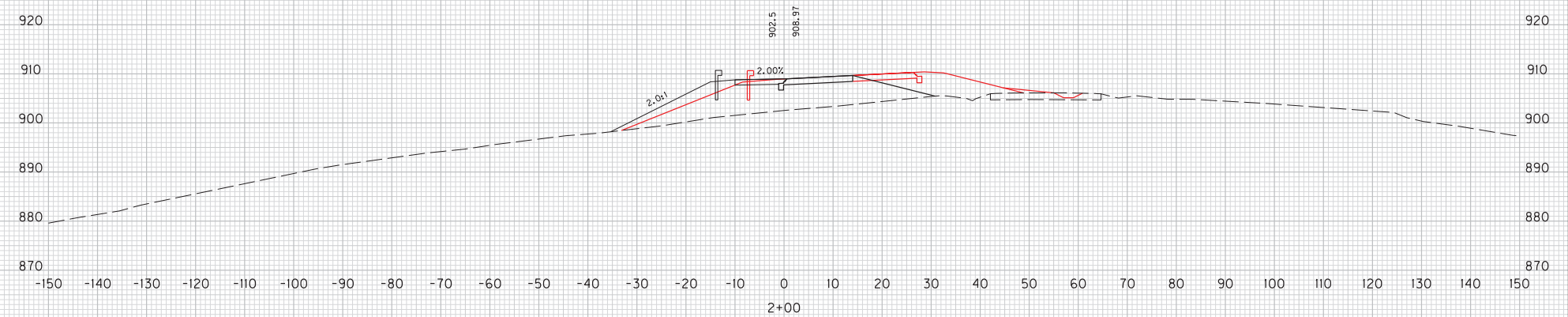
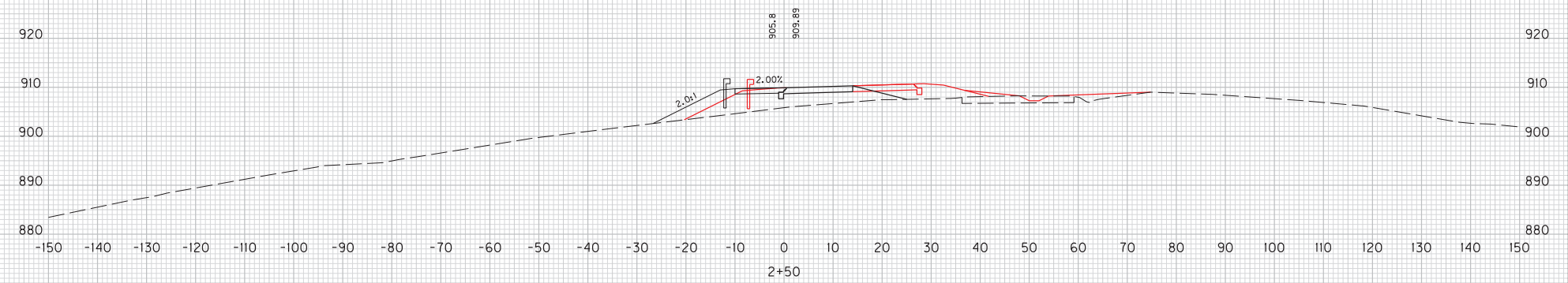
COUNTY OF	ITEM NO.	SHEET NO.
BRACKEN	6-8311.00	X187

FILE NAME: J:\17282A - KY I189\CA\05\FINAL DESIGN\SECTIONS\CROSS SECTIONS.DGN

USER: Ricard
DATE PLOTTED: December 5, 2013

E-SHEET NAME:

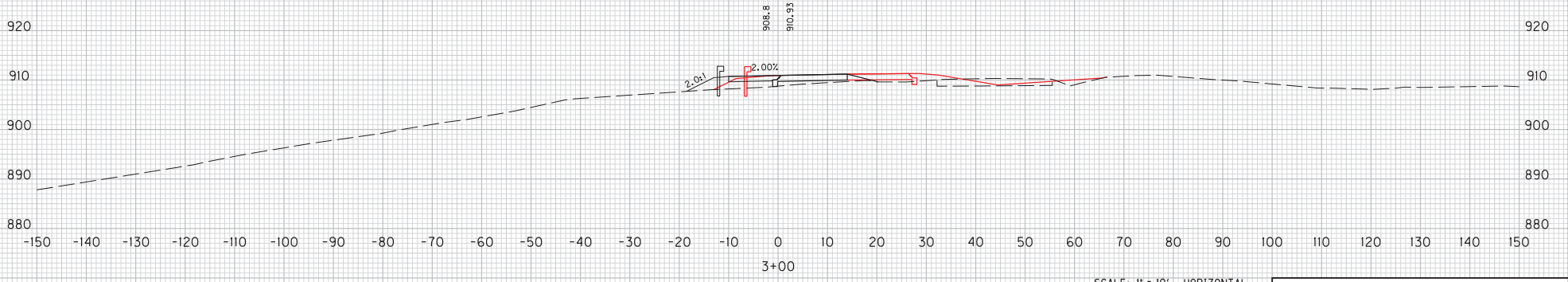
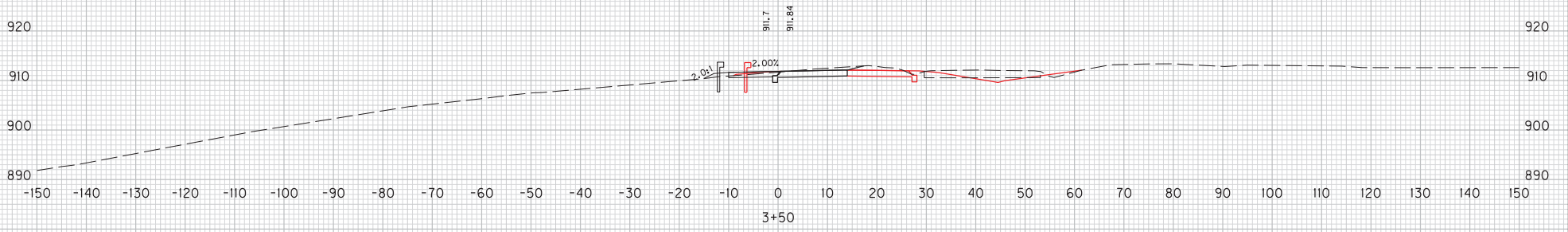
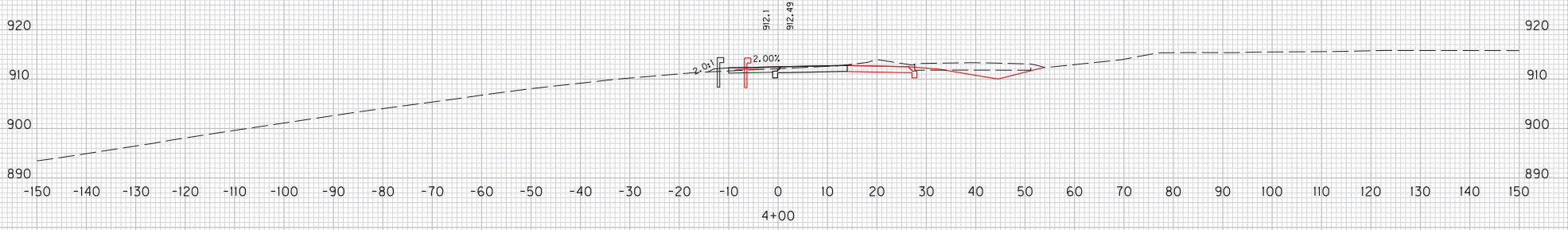
MicroStation v8.11.7.443



SCALE: 1" = 10' HORIZONTAL
1" = 10' VERTICAL

DIVERSION #3-2
STA. 2+00 TO STA. 2+50
CROSS SECTIONS

COUNTY OF	ITEM NO.	SHEET NO.
BRACKEN	6-8311.00	X188

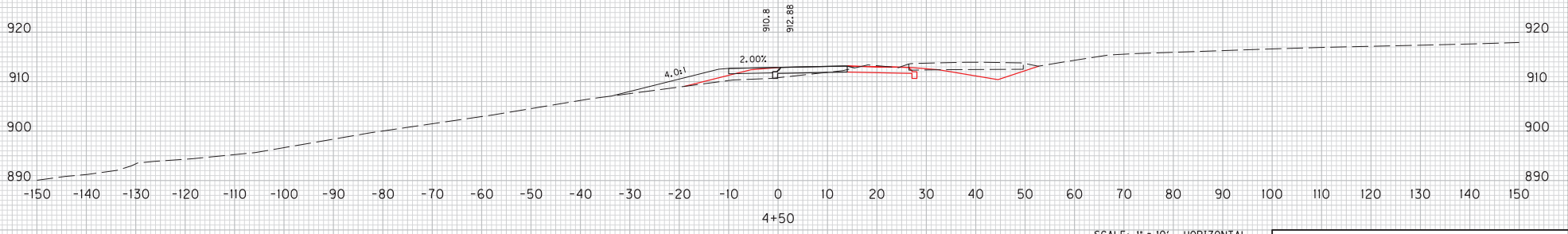
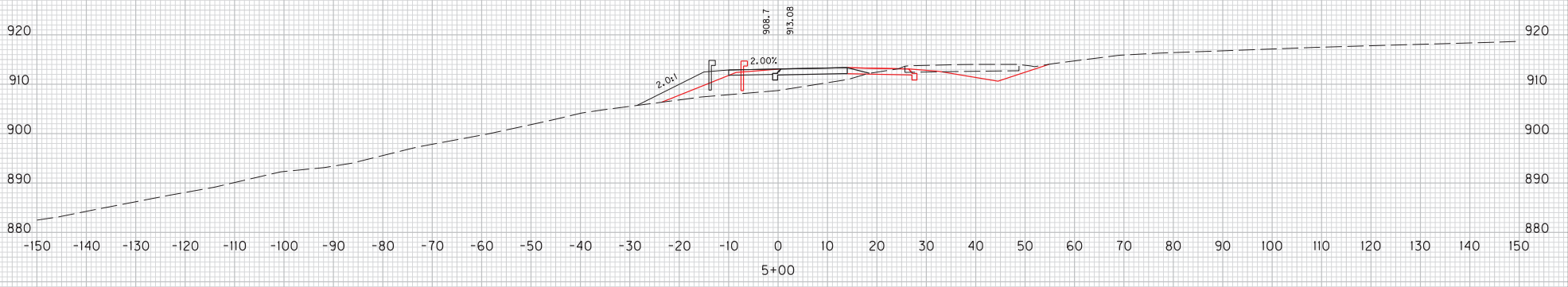
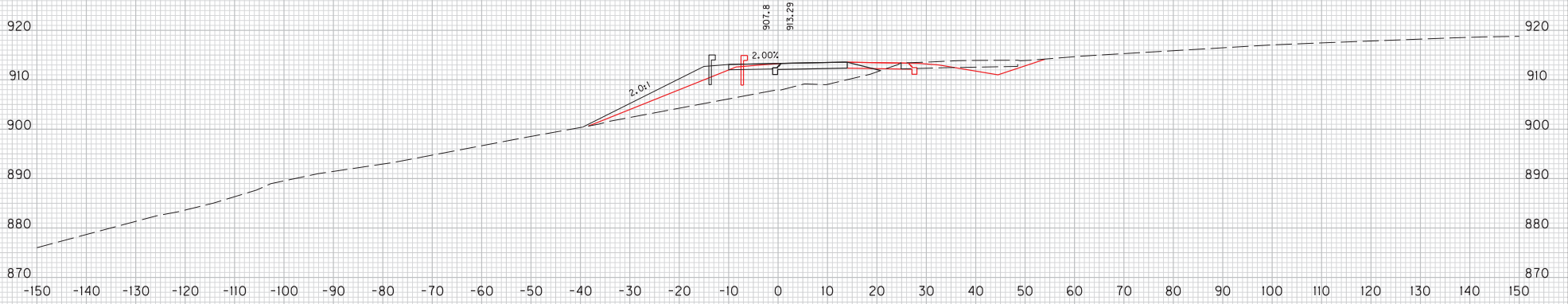


SCALE: 1" = 10' HORIZONTAL
1" = 10' VERTICAL

DIVERSION #3-2
STA. 3+00 TO STA. 4+00
CROSS SECTIONS

USER: Ricard
 DATE PLOTTED: December 5, 2013
 FILE NAME: J:\173282A - KY I189\CAD\FINAL DESIGN\SECTIONS\CROSS SECTIONS.DWG
 E-SHEET NAME:
 MicroStation v8.11.7.443

COUNTY OF	ITEM NO.	SHEET NO.
BRACKEN	6-8311.00	X189



SCALE: 1" = 10' HORIZONTAL
1" = 10' VERTICAL

DIVERSION #3-2
STA. 4+50 TO STA. 5+50
CROSS SECTIONS

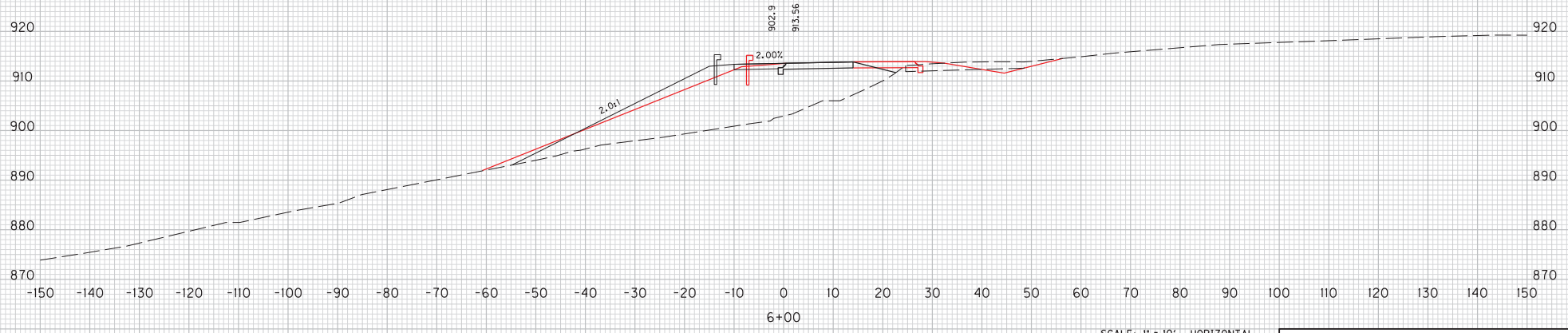
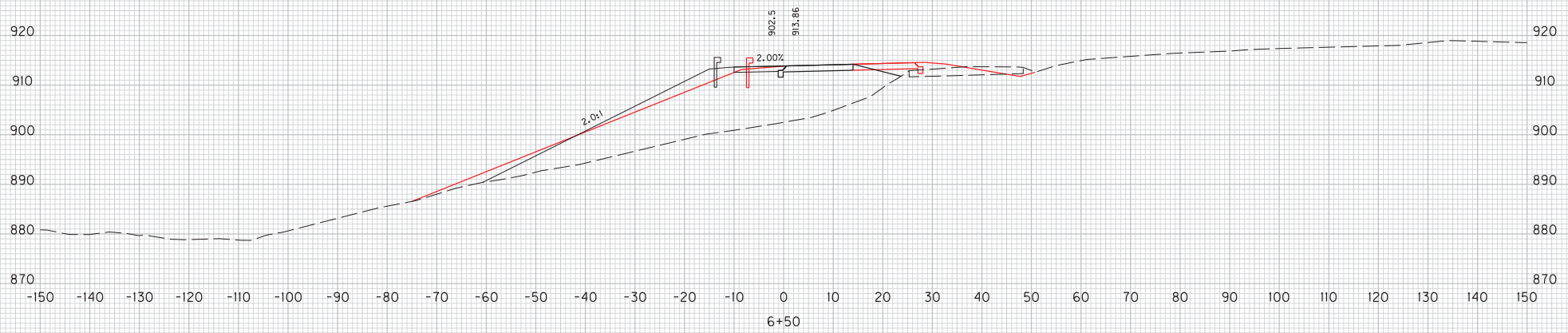
FILE NAME: J:\175282A - KY I189\CA\DD\FINAL DESIGN\SECTIONS\CROSS SECTIONS.DWG

USER: Ricalm
DATE PLOTTED: December 5, 2013

E-SHEET NAME:

MicroStation v8.11.7.443

COUNTY OF	ITEM NO.	SHEET NO.
BRACKEN	6-8311.00	X190



SCALE: 1" = 10' HORIZONTAL
 1" = 10' VERTICAL

DIVERSION #3-2
 STA. 6+00 TO STA. 6+50
 CROSS SECTIONS

FILE NAME: J:\173282A - KY I189\CAD\FINAL DESIGN\SECTIONS\CROSS SECTIONS.DGN

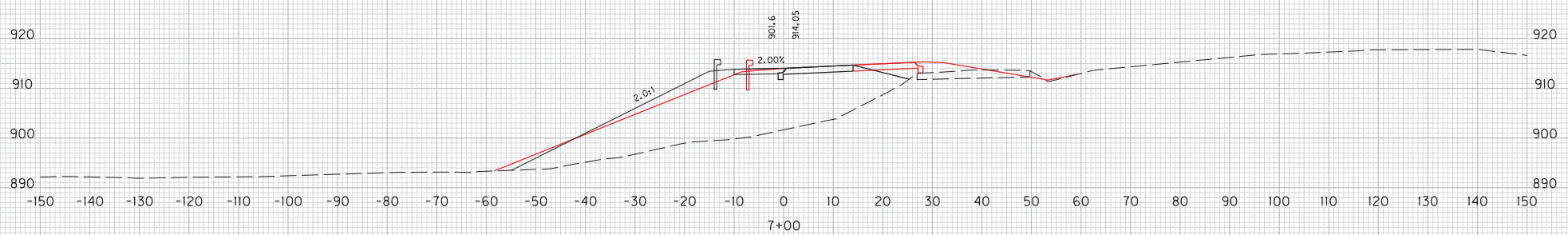
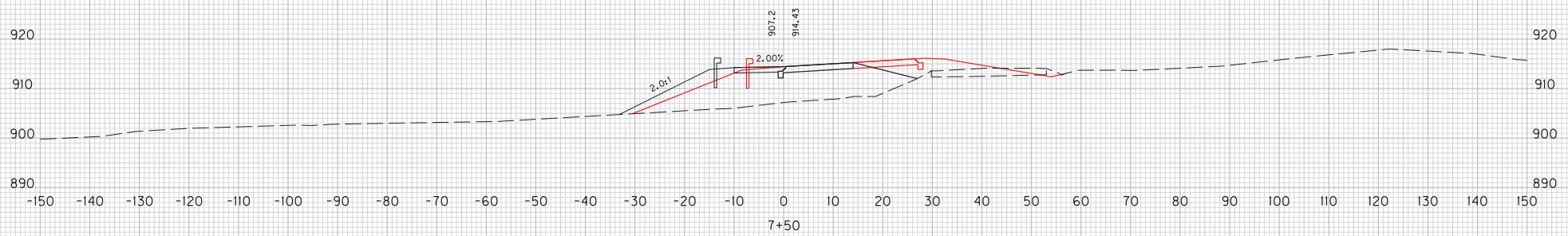
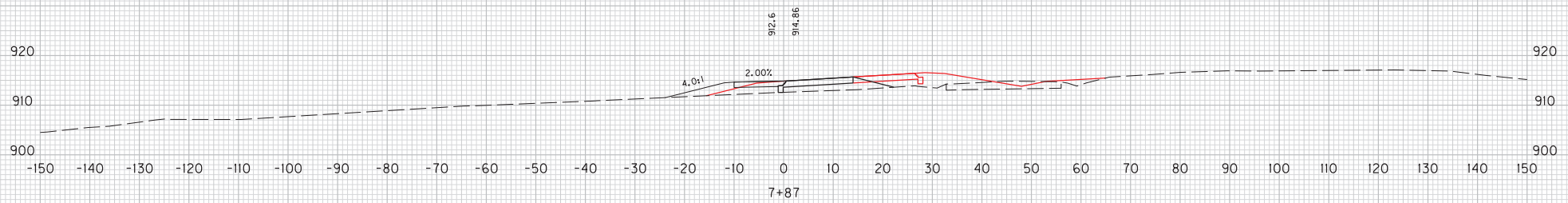
USER: Ricard
 DATE PLOTTED: December 5, 2013

E-SHEET NAME:

MicroStation v8.11.7.443

COUNTY OF	ITEM NO.	SHEET NO.
BRACKEN	6-8311.00	X191

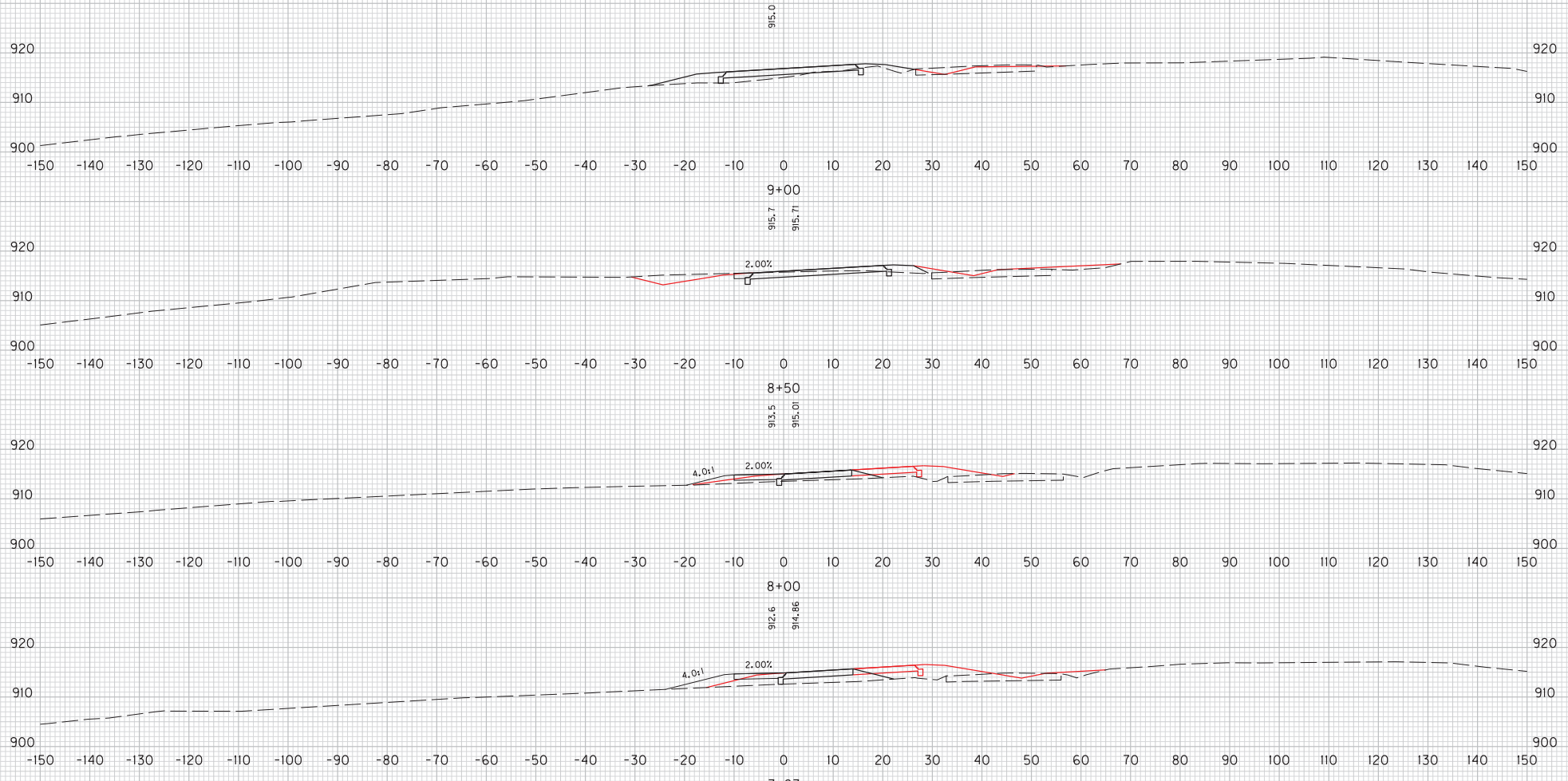
FILE NAME: J:\175282A - KY I189\GD\FINAL DESIGN\SECTIONS\CROSS SECTIONS.DWG
 USER: Ricalm
 DATE PLOTTED: December 5, 2013
 E-SHEET NAME:
 MicroStation v8.11.7.443



SCALE: 1" = 10' HORIZONTAL
 1" = 10' VERTICAL

DIVERSION #3-2
 STA. 7+00 TO STA. 7+87
 CROSS SECTIONS

COUNTY OF	ITEM NO.	SHEET NO.
BRACKEN	6-8311.00	X192



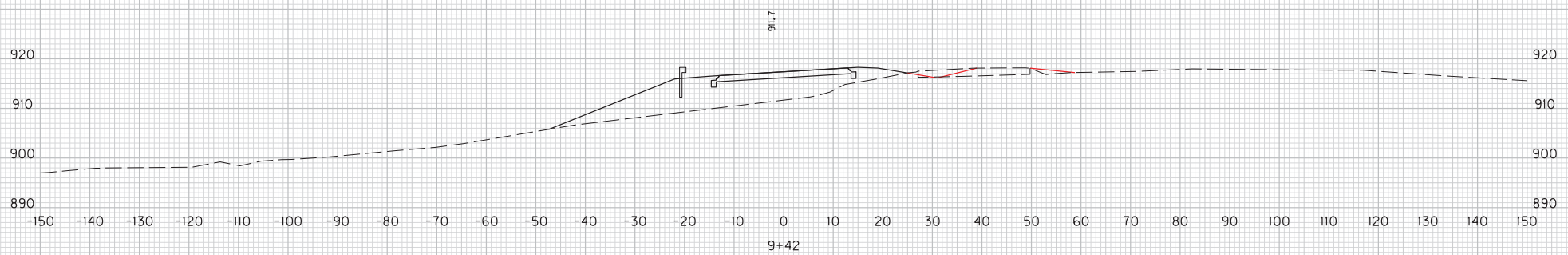
FILE NAME: J:\173282A - KY I189\CA00\FINAL DESIGN\SECTIONS\CROSS SECTIONS.DWG
 USER: Ricalm
 DATE PLOTTED: December 5, 2013
 E-SHEET NAME:
 MicroStation v8.11.7.443

SCALE: 1" = 10' HORIZONTAL
 1" = 10' VERTICAL

DIVERSION #3-3
 STA. 7+87 TO STA. 9+00
 CROSS SECTIONS

COUNTY OF	ITEM NO.	SHEET NO.
BRACKEN	6-8311.00	X193

MicroStation v8.11.7.443 E-SHEET NAME: DATE PLOTTED: December 5, 2013 FILE NAME: J:\17282A - KY I189\CAD\FINAL DESIGN\SECTIONS\CROSS SECTIONS.DGN USER: Ricard DATE PLOTTED: December 5, 2013

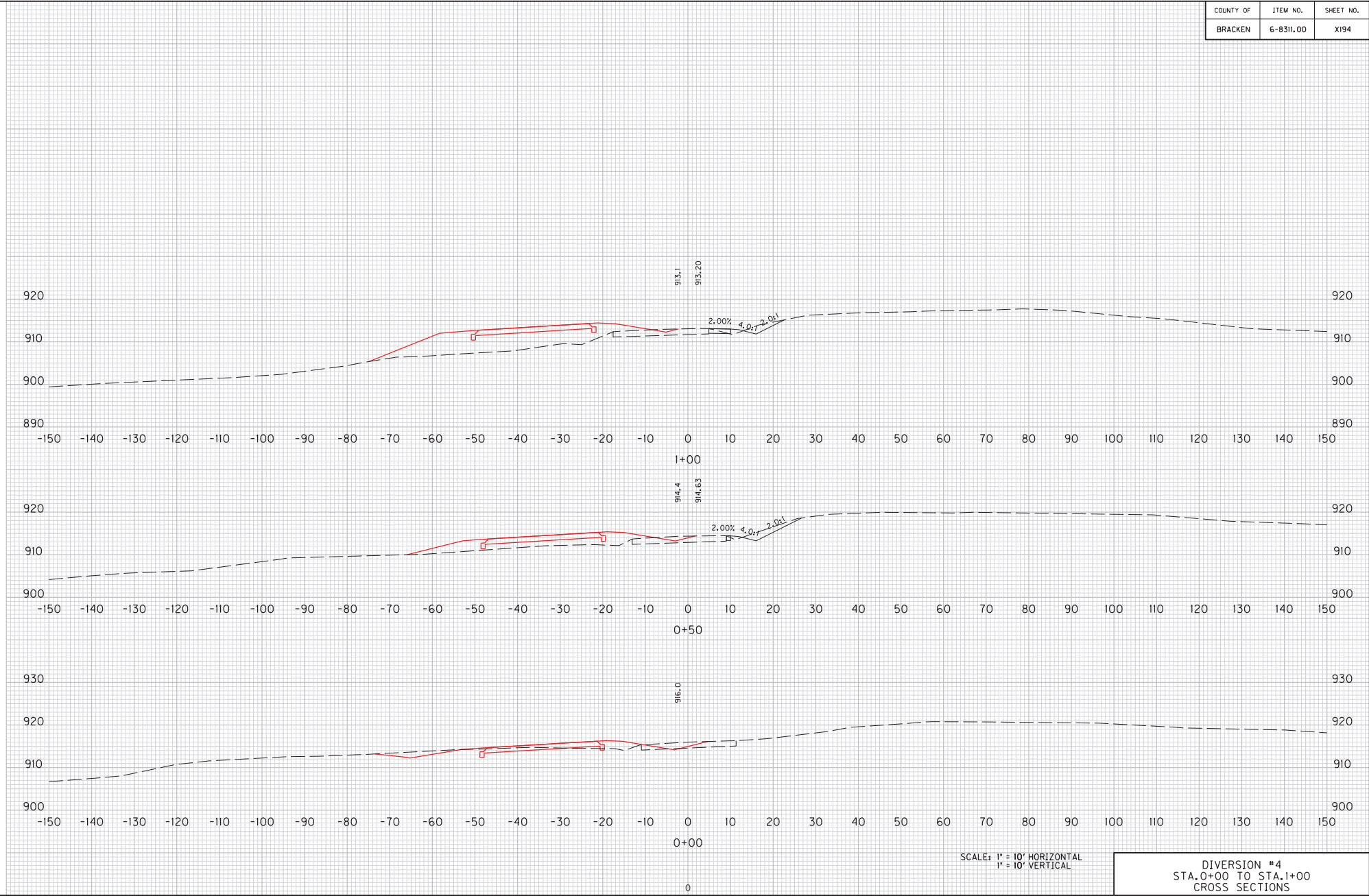


SCALE: 1" = 10' HORIZONTAL
 1" = 10' VERTICAL

DIVERSION #3-3
 STA. 9+42 TO STA. 9+42
 CROSS SECTIONS

COUNTY OF	ITEM NO.	SHEET NO.
BRACKEN	6-8311.00	X194

FILE NAME: J:\172824 - KY IIS\BYPDF FILES\12-04-13 FINAL INSPECTION PLANS\CROSS SECTIONS\CROSS SECTIONS.DGN
 USER: Rrc@aM
 DATE PLOTTED: December 4, 2013
 E-SHEET NAME:
 MicroStation v8.11.7.443

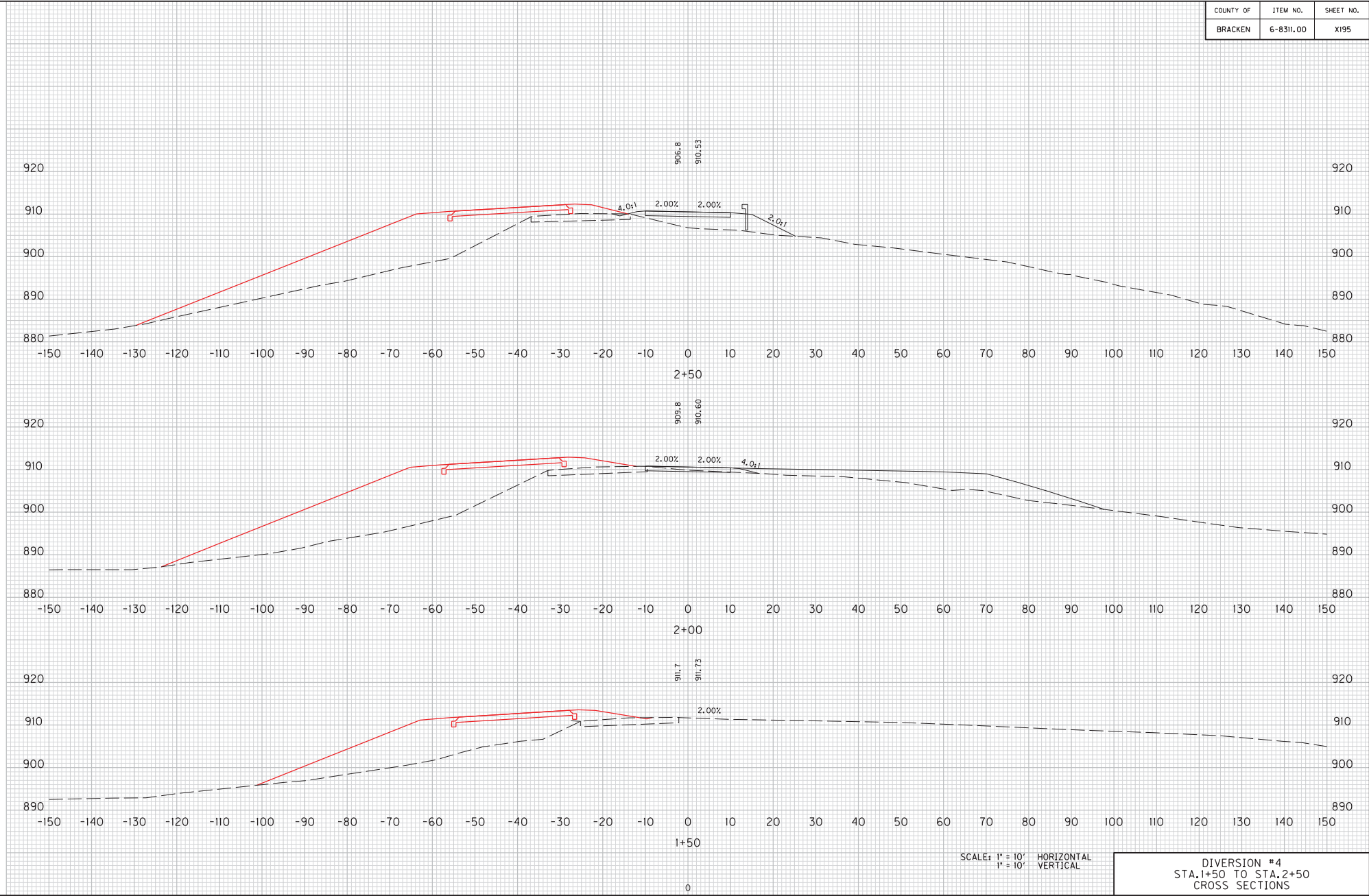


SCALE: 1" = 10' HORIZONTAL
 1" = 10' VERTICAL

DIVERSION #4
 STA. 0+00 TO STA. 1+00
 CROSS SECTIONS

COUNTY OF	ITEM NO.	SHEET NO.
BRACKEN	6-8311.00	X195

FILE NAME: J:\17282A - KY IIS\VPDF FILES\12-04-13 FINAL INSPECTION PLANS\CROSS SECTIONS\CROSS SECTIONS.DGN
 USER: RiccaM
 DATE PLOTTED: December 4, 2013
 E-SHEET NAME:
 MicroStation v8.11.7.443



SCALE: 1" = 10' HORIZONTAL
 1" = 10' VERTICAL

DIVERSION #4
 STA.1+50 TO STA.2+50
 CROSS SECTIONS

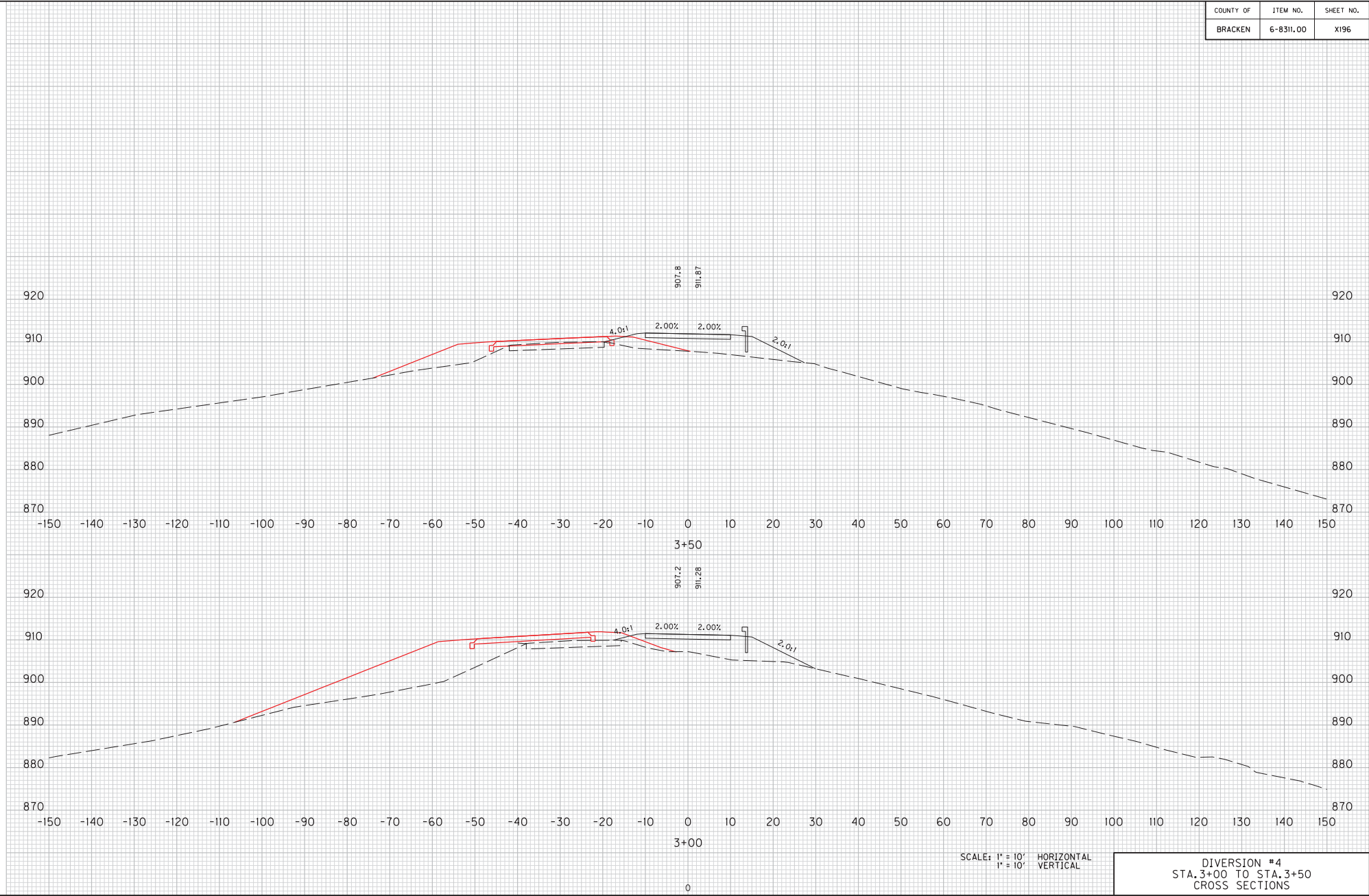
COUNTY OF	ITEM NO.	SHEET NO.
BRACKEN	6-8311.00	X196

FILE NAME: J:\173282A - KY I189VDFE FILES\17-04-13 FINAL INSPECTION PLANS\CROSS SECTIONS\CROSS SECTIONS5.DGN

USER: Ricard
DATE PLOTTED: December 4, 2013

E-SHEET NAME:

MicroStation v8.11.7.443

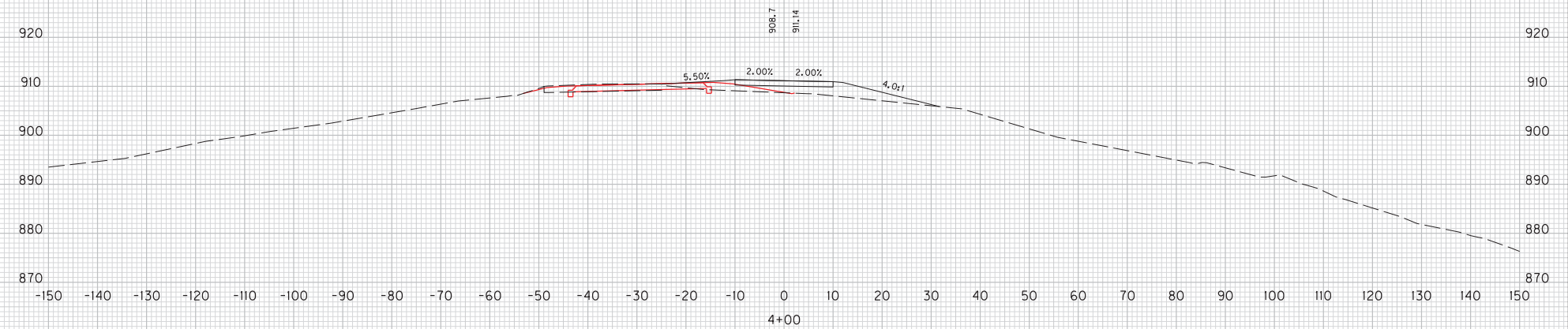
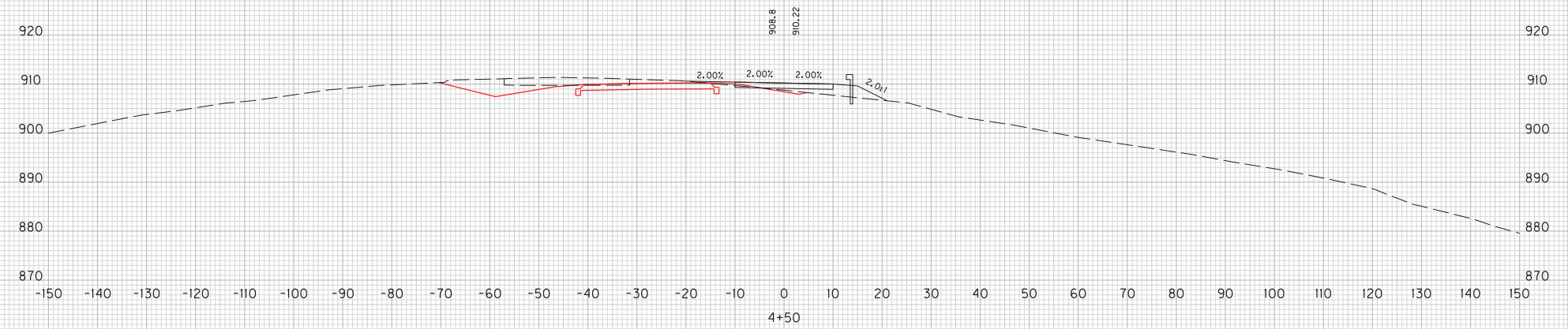


SCALE: 1" = 10' HORIZONTAL
1" = 10' VERTICAL

DIVERSION #4
STA. 3+00 TO STA. 3+50
CROSS SECTIONS

COUNTY OF	ITEM NO.	SHEET NO.
BRACKEN	6-8311.00	X197

MicroStation v8.11.7.443
 E-SHEET NAME:
 USER: Ricard
 DATE PLOTTED: December 4, 2013
 FILE NAME: J:\173282A - KY IIS\VPDF FILES\12-04-13 FINAL INSPECTION PLANS\CROSS SECTIONS\CROSS SECTIONS.DGN



SCALE: 1" = 10' HORIZONTAL
 1" = 10' VERTICAL

DIVERSION #4
 STA. 4+00 TO STA. 4+50
 CROSS SECTIONS

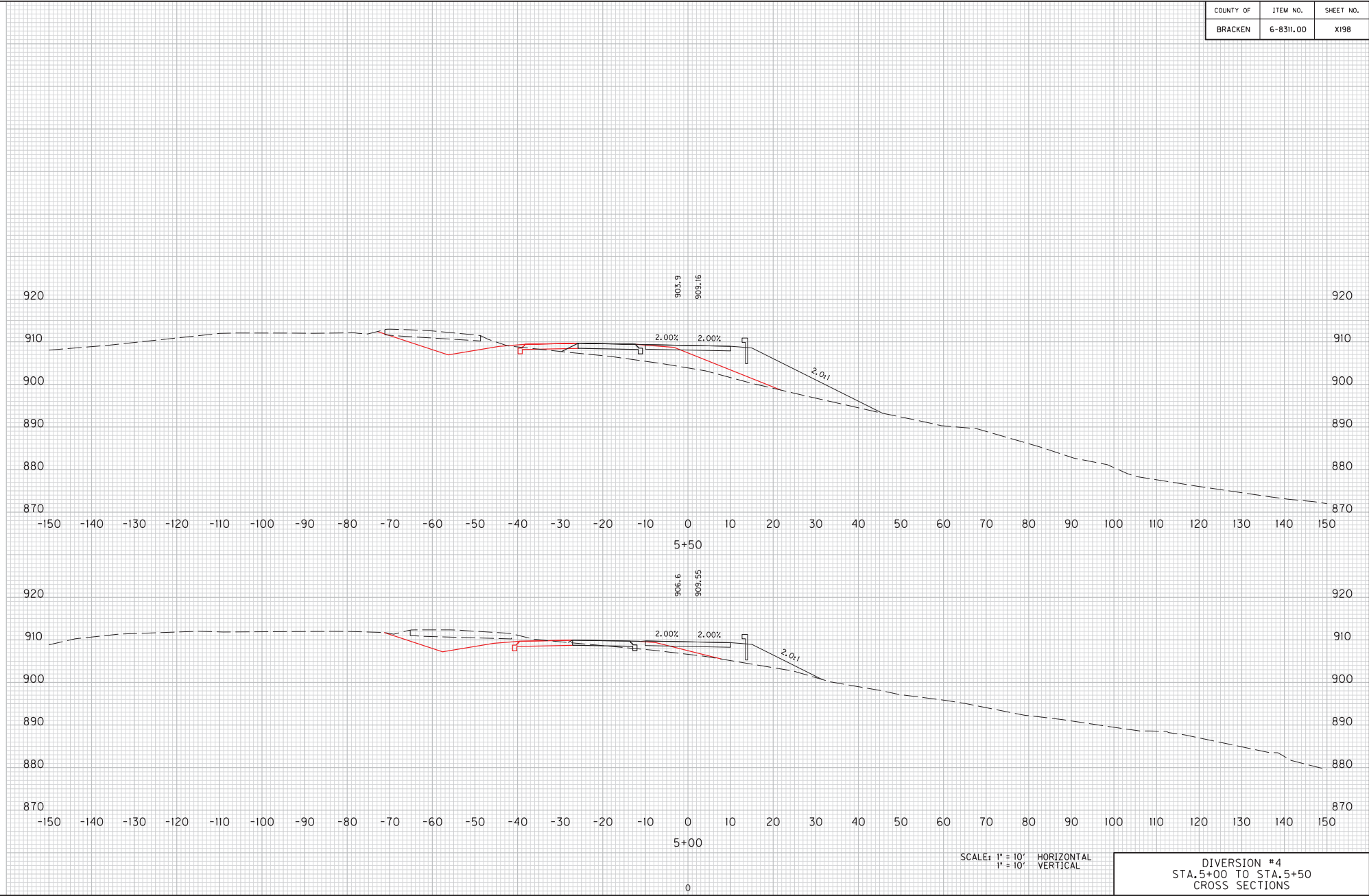
COUNTY OF	ITEM NO.	SHEET NO.
BRACKEN	6-8311.00	X198

FILE NAME: J:\17282A - KY I189VDF FILES\17-04-13 FINAL INSPECTION PLANS\CROSS SECTIONS\CROSS SECTIONS.DGN

USER: Ricard
DATE PLOTTED: December 4, 2013

E-SHEET NAME:

MicroStation v8.11.7.443



DIVERSION #4
STA. 5+00 TO STA. 5+50
CROSS SECTIONS

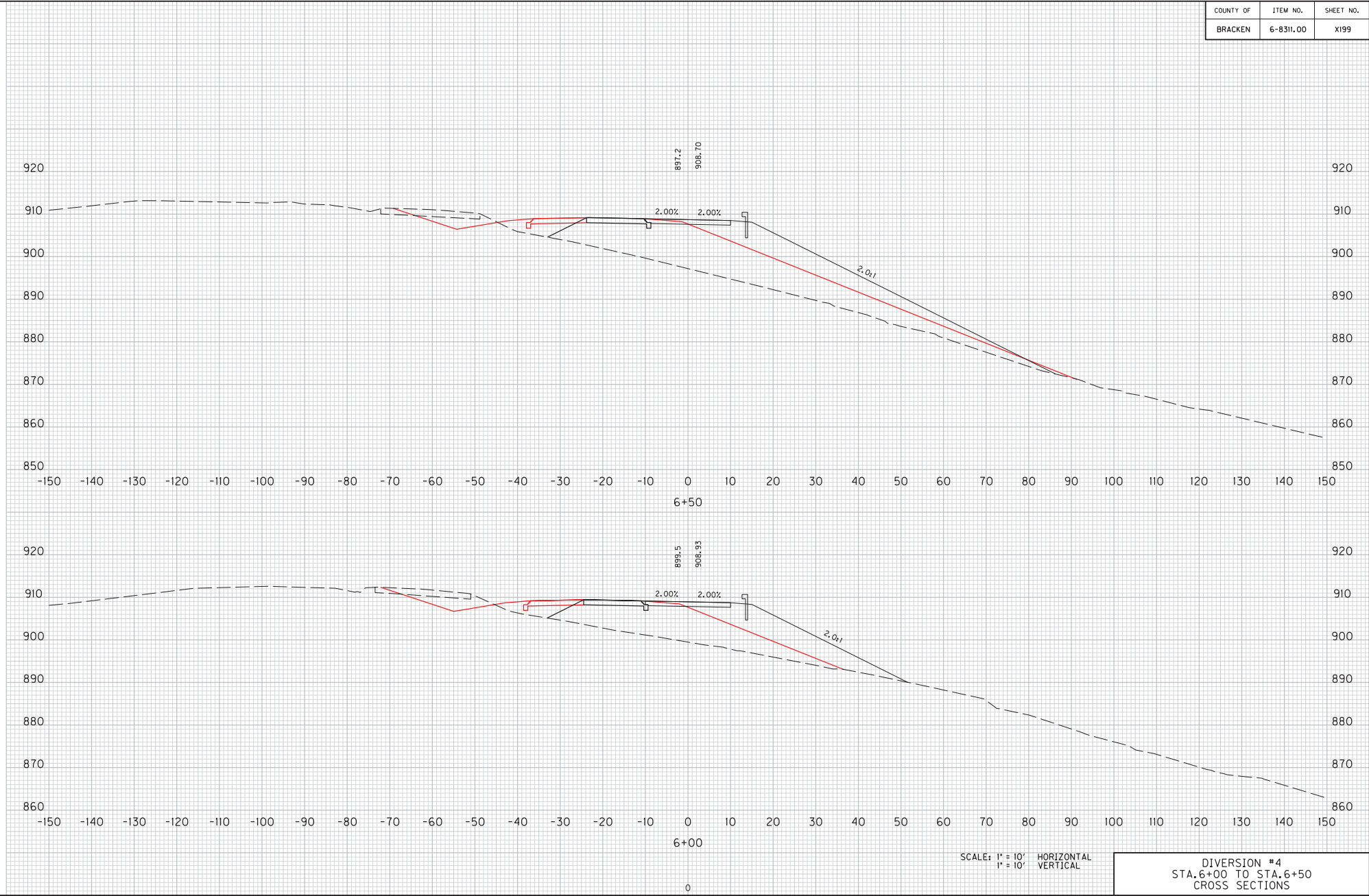
COUNTY OF	ITEM NO.	SHEET NO.
BRACKEN	6-8311.00	X199

FILE NAME: J:\17282A - KY I185VDFE FILES\12-04-13 FINAL INSPECTION PLANS\CROSS SECTIONS\CROSS SECTIONS.DGN

USER: Ricard
DATE PLOTTED: December 4, 2013

E-SHEET NAME:

MicroStation v8.11.7.443

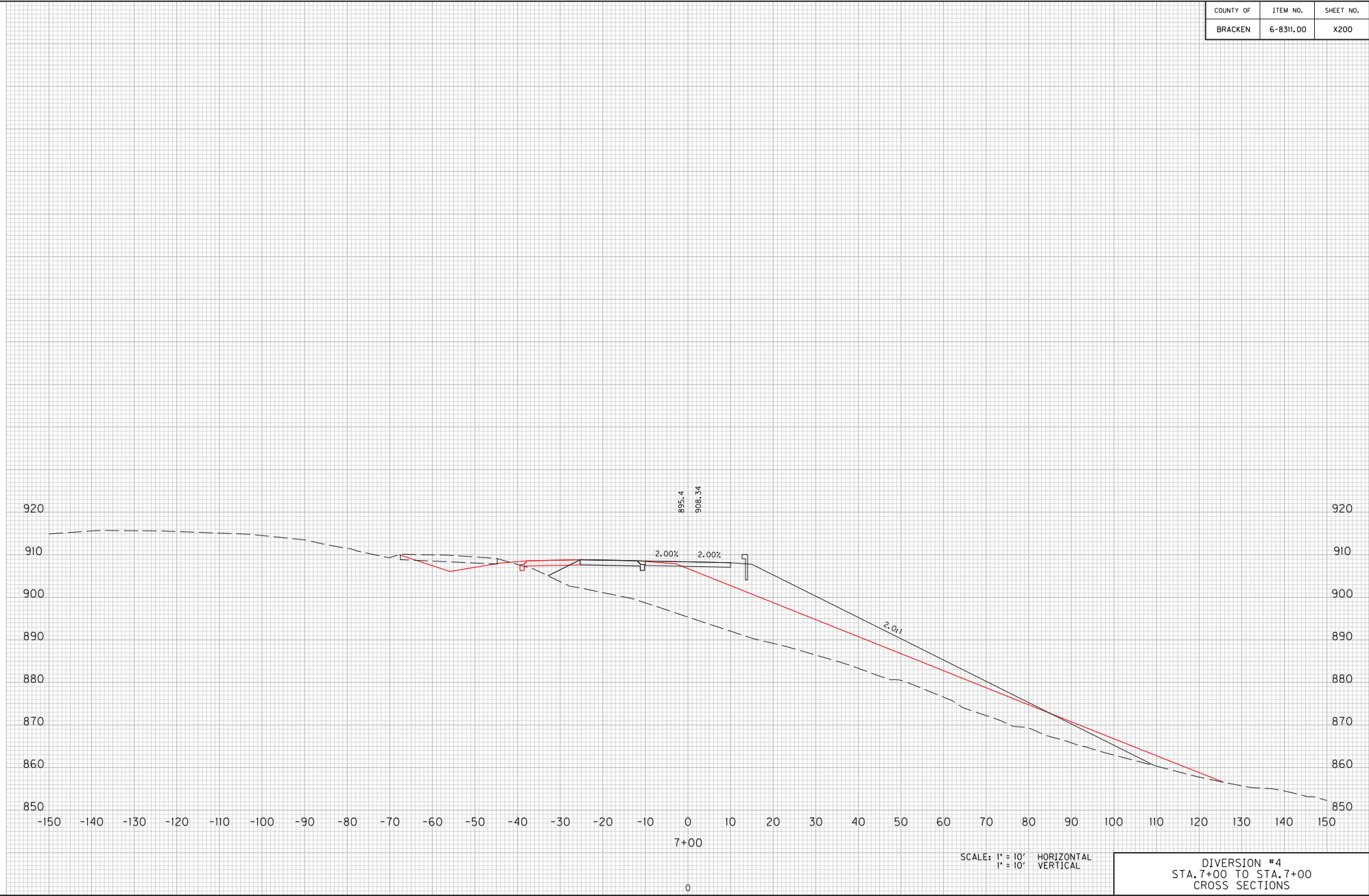


SCALE: 1" = 10' HORIZONTAL
1" = 10' VERTICAL

DIVERSION #4
STA. 6+00 TO STA. 6+50
CROSS SECTIONS

COUNTY OF	ITEM NO.	SHEET NO.
BRACKEN	6-8311.00	X200

MicroStation v8.11.7.443 E-SHEET NAME: USER: Ricard DATE PLOTTED: December 4, 2013 FILE NAME: J:\17282A - KY IIS\VPDF FILES\17-04-13 FINAL INSPECTION PLANS\CROSS SECTIONS\CROSS SECTIONS5.DGN



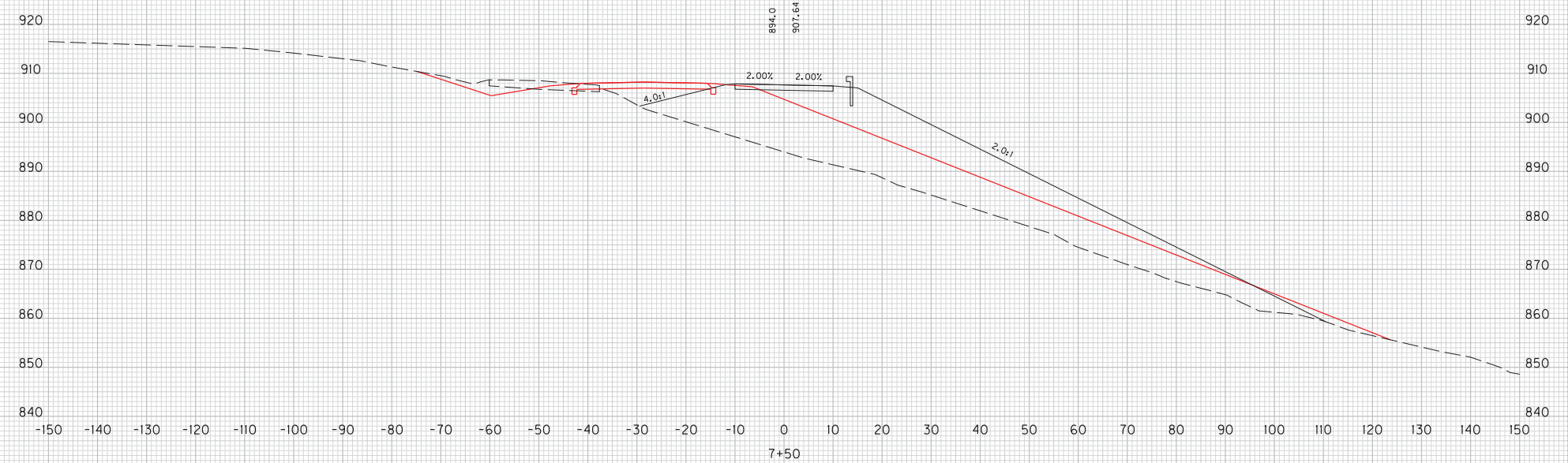
DIVERSION #4
STA. 7+00 TO STA. 7+00
CROSS SECTIONS

SCALE: 1" = 10' HORIZONTAL
1" = 10' VERTICAL

0

COUNTY OF	ITEM NO.	SHEET NO.
BRACKEN	6-8311.00	X201

MicroStation v8.11.7.443 E-SHEET NAME: USER: Ricard DATE PLOTTED: December 4, 2013 FILE NAME: J:\17282A - KY IIS\VPDF FILES\12-04-13 FINAL INSPECTION PLANS\CROSS SECTIONS\CROSS SECTIONS.DGN

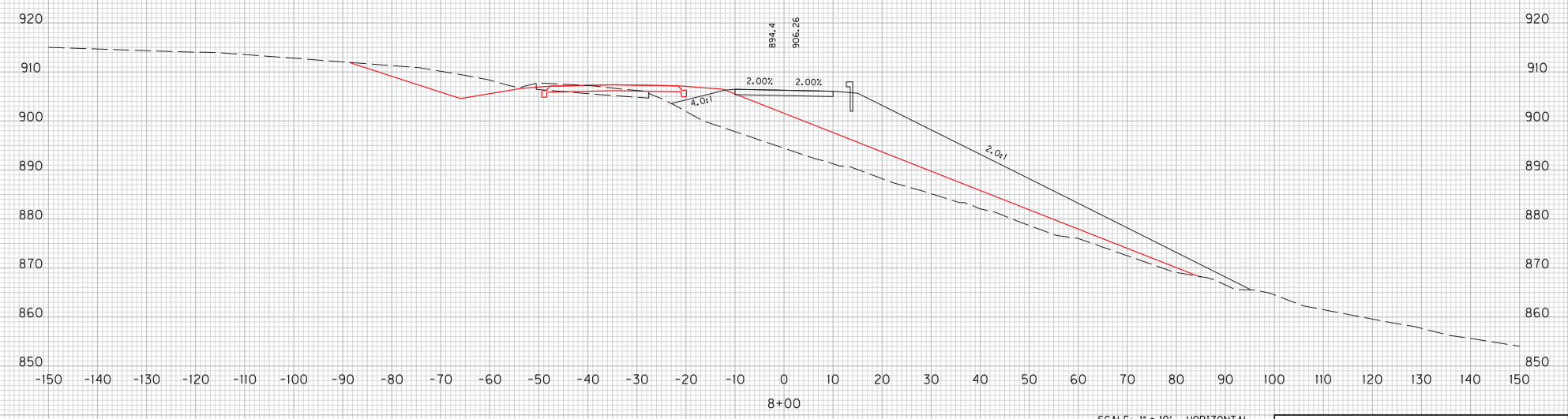
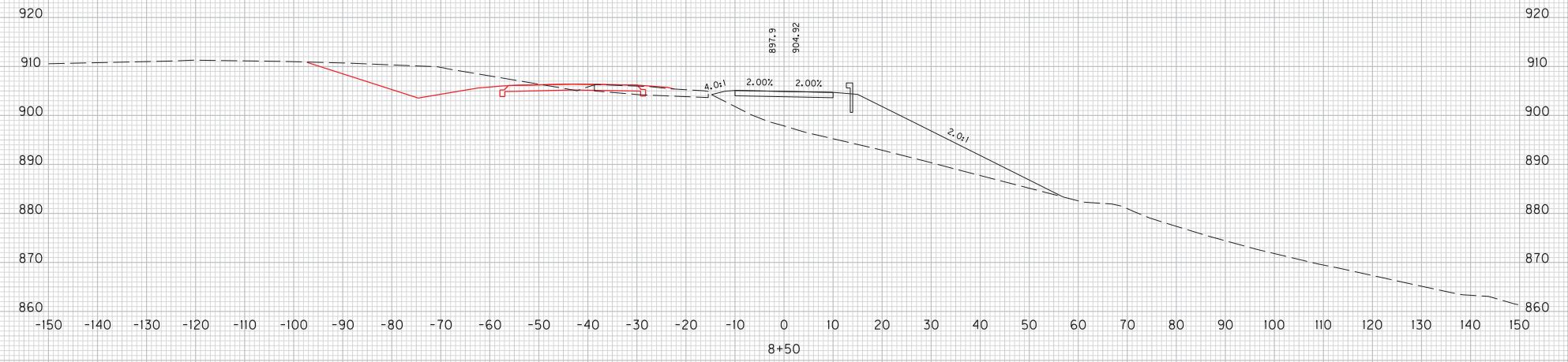


SCALE: 1" = 10' HORIZONTAL
 1" = 10' VERTICAL

DIVERSION #4
 STA. 7+50 TO STA. 7+50
 CROSS SECTIONS

COUNTY OF	ITEM NO.	SHEET NO.
BRACKEN	6-8311.00	X202

FILE NAME: J:\173282A - KY I185VDFE FILES\12-04-13 FINAL INSPECTION PLANS\CROSS SECTIONS\CROSS SECTIONS5.DGN
 USER: Ricard
 DATE PLOTTED: December 4, 2013
 E-SHEET NAME:
 MicroStation v8.11.7.443

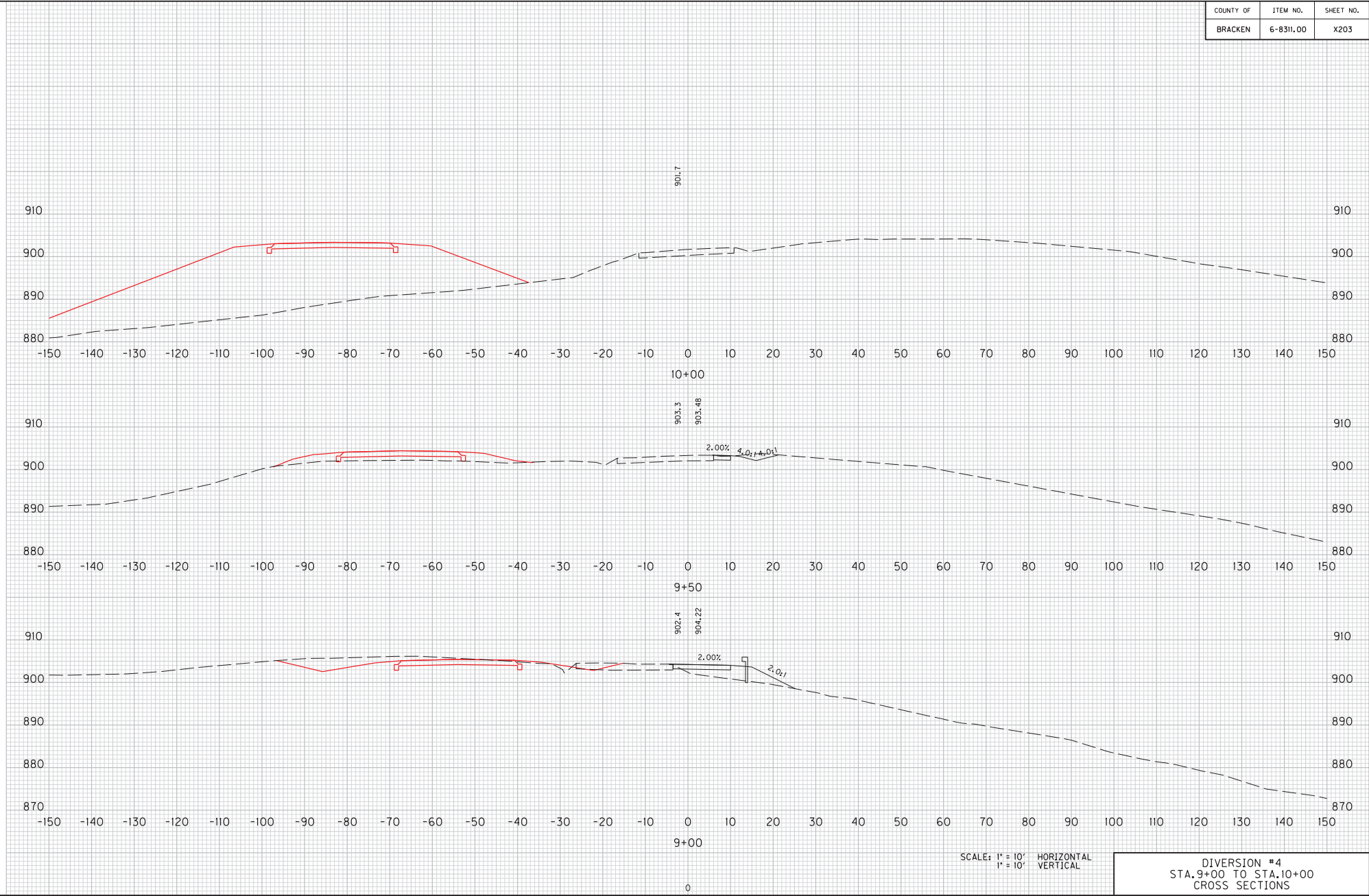


SCALE: 1" = 10' HORIZONTAL
 1" = 10' VERTICAL

DIVERSION #4
 STA. 8+00 TO STA. 8+50
 CROSS SECTIONS

COUNTY OF	ITEM NO.	SHEET NO.
BRACKEN	6-8311.00	X203

FILE NAME: J:\175282A - KY IIS\VPDF FILES\12-04-13 FINAL INSPECTION PLANS\CROSS SECTIONS\CROSS SECTIONS5.DGN
 USER: Ricard
 DATE PLOTTED: December 4, 2013
 E-SHEET NAME:
 MicroStation v8.11.7.443

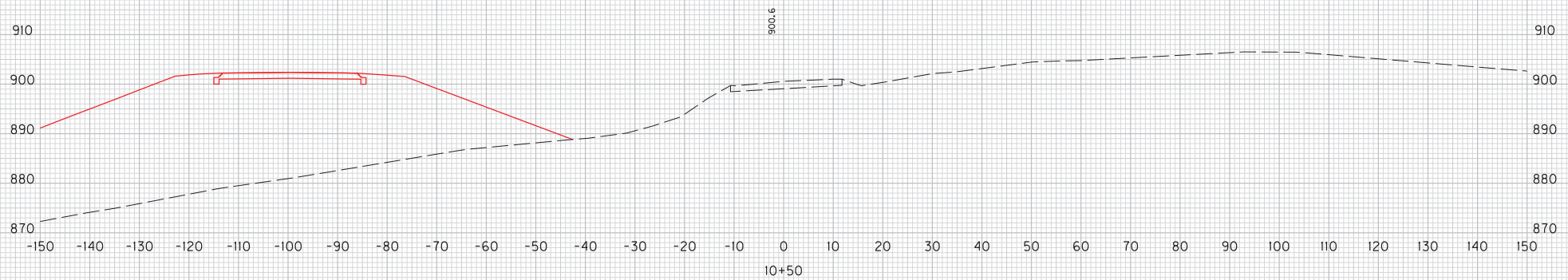
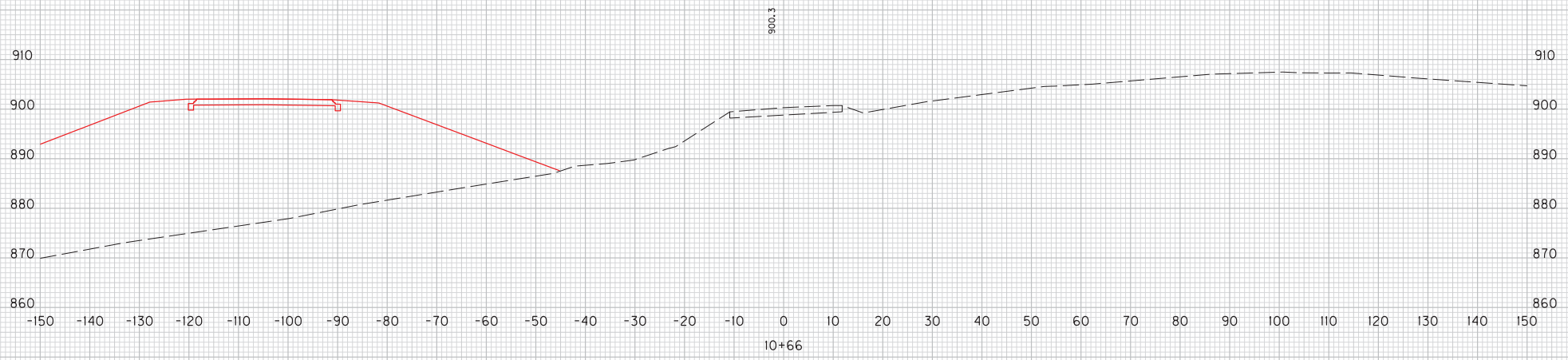


SCALE: 1" = 10' HORIZONTAL
 1" = 10' VERTICAL

DIVERSION #4
 STA. 9+00 TO STA. 10+00
 CROSS SECTIONS

COUNTY OF	ITEM NO.	SHEET NO.
BRACKEN	6-8311.00	X204

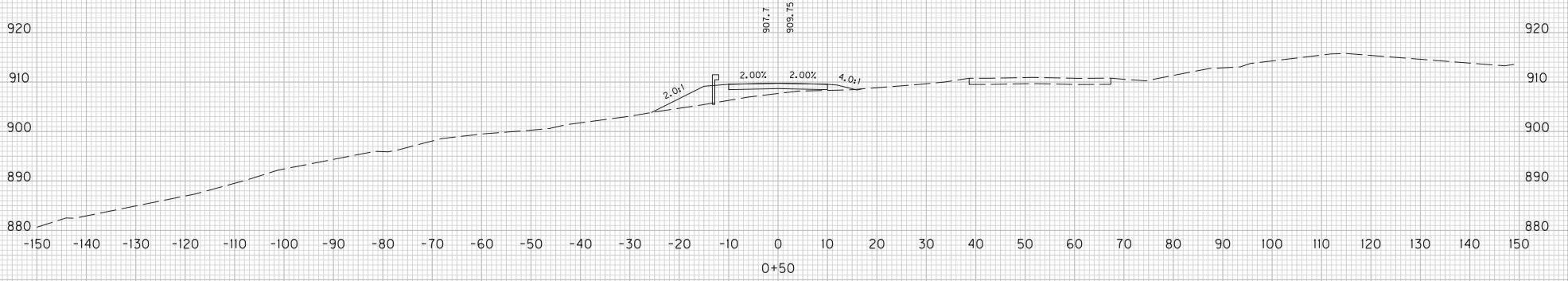
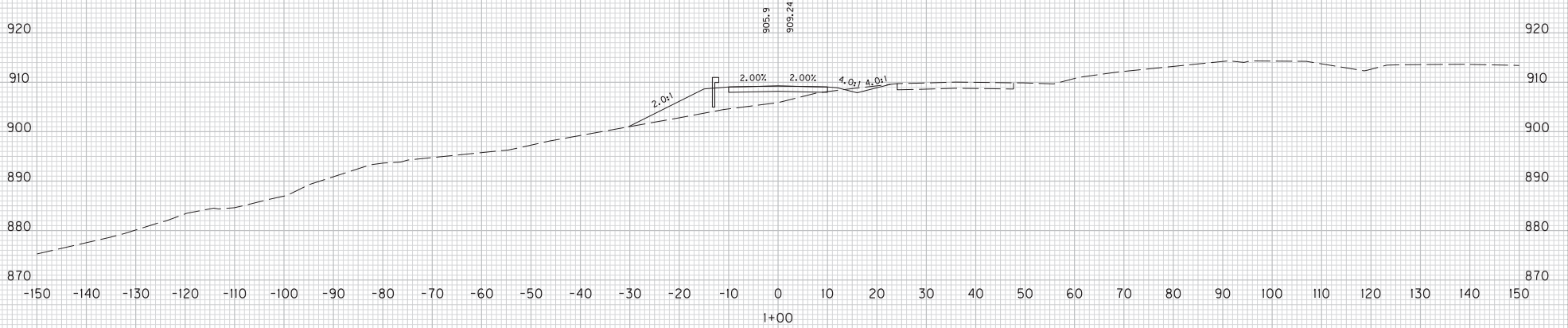
FILE NAME: J:\173282A - KY I189VDFE FILES\12-04-13 FINAL INSPECTION PLANS\CROSS SECTIONS\CROSS SECTIONS5.DGN
 USER: Ricard
 DATE PLOTTED: December 4, 2013
 E-SHEET NAME:
 MicroStation v8.11.7.443



SCALE: 1" = 10' HORIZONTAL
 1" = 10' VERTICAL

DIVERSION #4
 STA.10+50 TO STA.10+66
 CROSS SECTIONS

COUNTY OF	ITEM NO.	SHEET NO.
BRACKEN	6-8311.00	X205



SCALE: 1" = 10' HORIZONTAL
 1" = 10' VERTICAL

DIVERSION #5
 STA. 0+00 TO STA. 1+00
 CROSS SECTIONS

FILE NAME: J:\175282A - KY I189VDFE FILES\12-04-13 FINAL INSPECTION PLANS\CROSS SECTIONS\CROSS SECTIONS.DGN

USER: Ricard
 DATE PLOTTED: December 4, 2013

E-SHEET NAME:

MicroStation v8.11.7.443

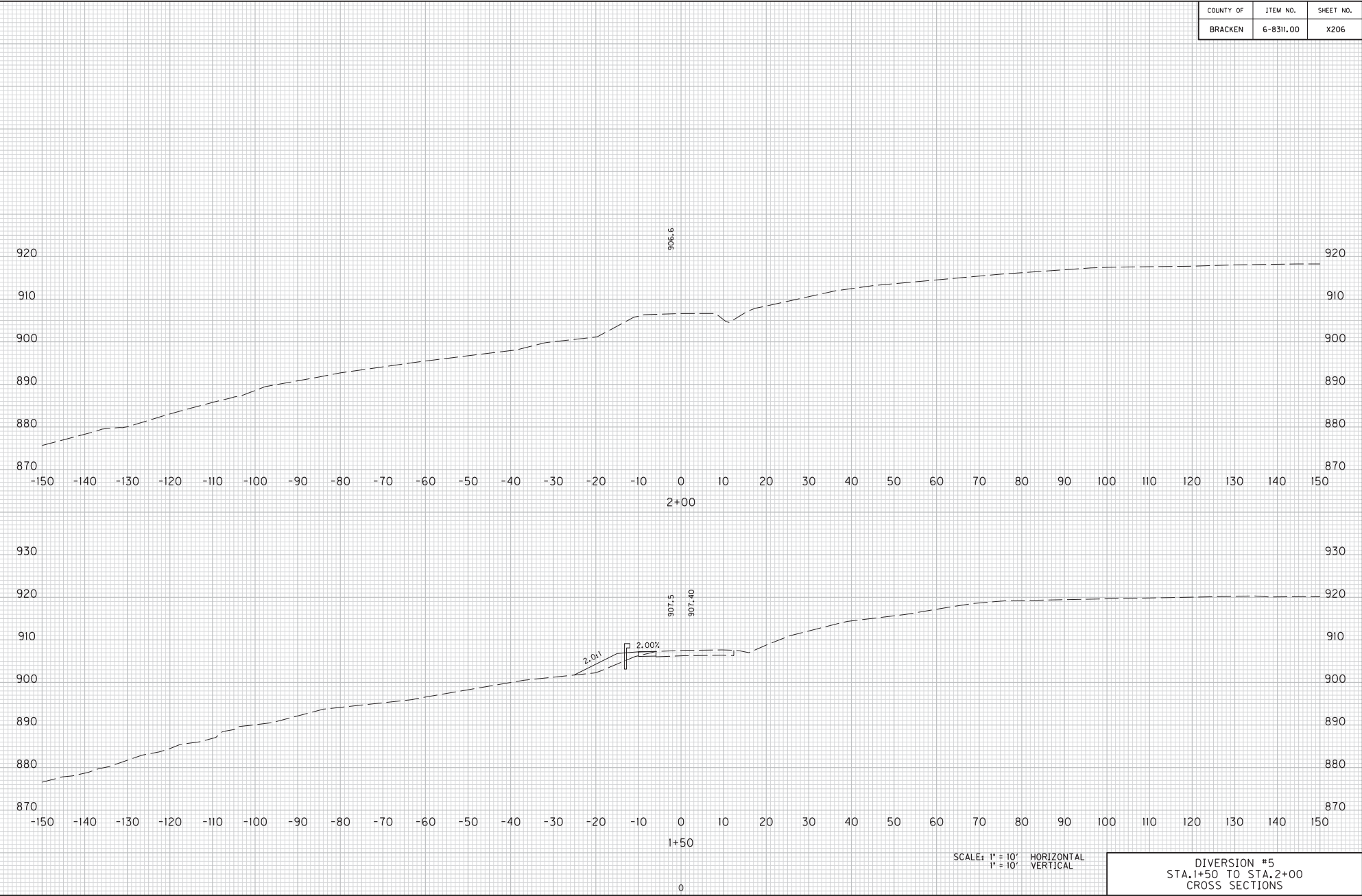
COUNTY OF	ITEM NO.	SHEET NO.
BRACKEN	6-8311.00	X206

FILE NAME: J:\173282A - KY I189VDFE FILES\12-04-13 FINAL INSPECTION PLANS\CROSS SECTIONS\CROSS SECTIONS.DGN

USER: Ricard
DATE PLOTTED: December 4, 2013

E-SHEET NAME:

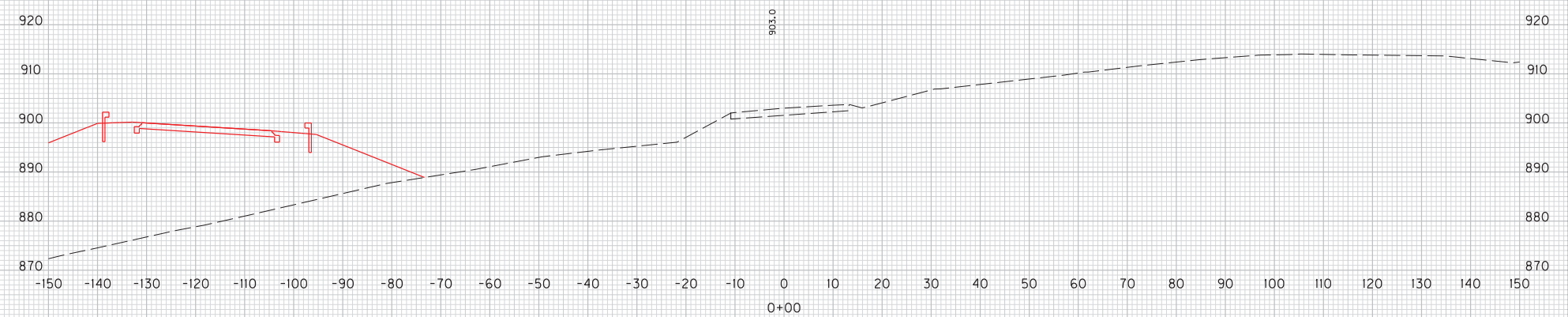
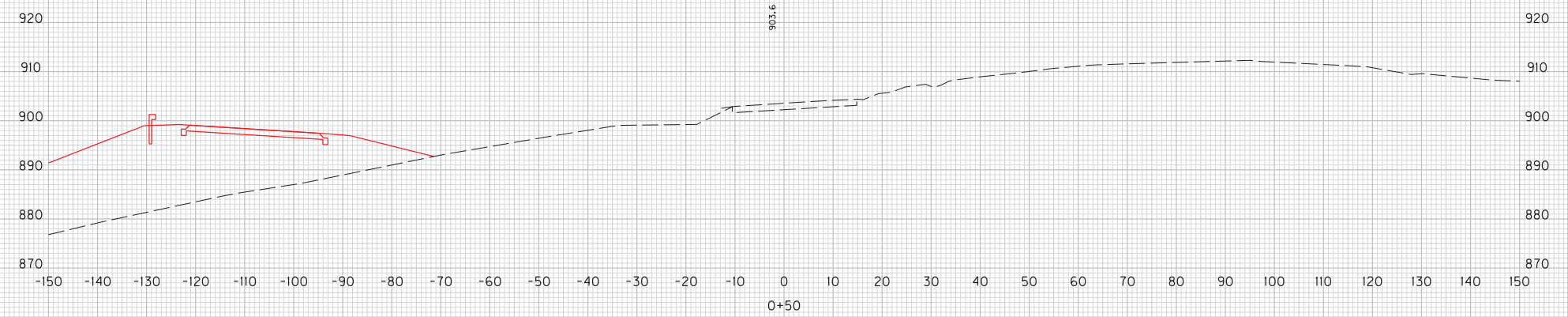
MicroStation v8.11.7.443



DIVERSION #5
STA. 1+50 TO STA. 2+00
CROSS SECTIONS

COUNTY OF	ITEM NO.	SHEET NO.
BRACKEN	6-8311.00	X207

FILE NAME: J:\17282A - KY I189VDFE FILES\172-04+13 FINAL INSPECTION PLANS\CROSS SECTIONS\CROSS SECTIONS.DGN
 USER: RiccaM
 DATE PLOTTED: December 4, 2013
 E-SHEET NAME:
 MicroStation v8.11.7.443



SCALE: 1" = 10' HORIZONTAL
 1" = 10' VERTICAL

DIVERSION #6-1
 STA. 0+00 TO STA. 0+50
 CROSS SECTIONS

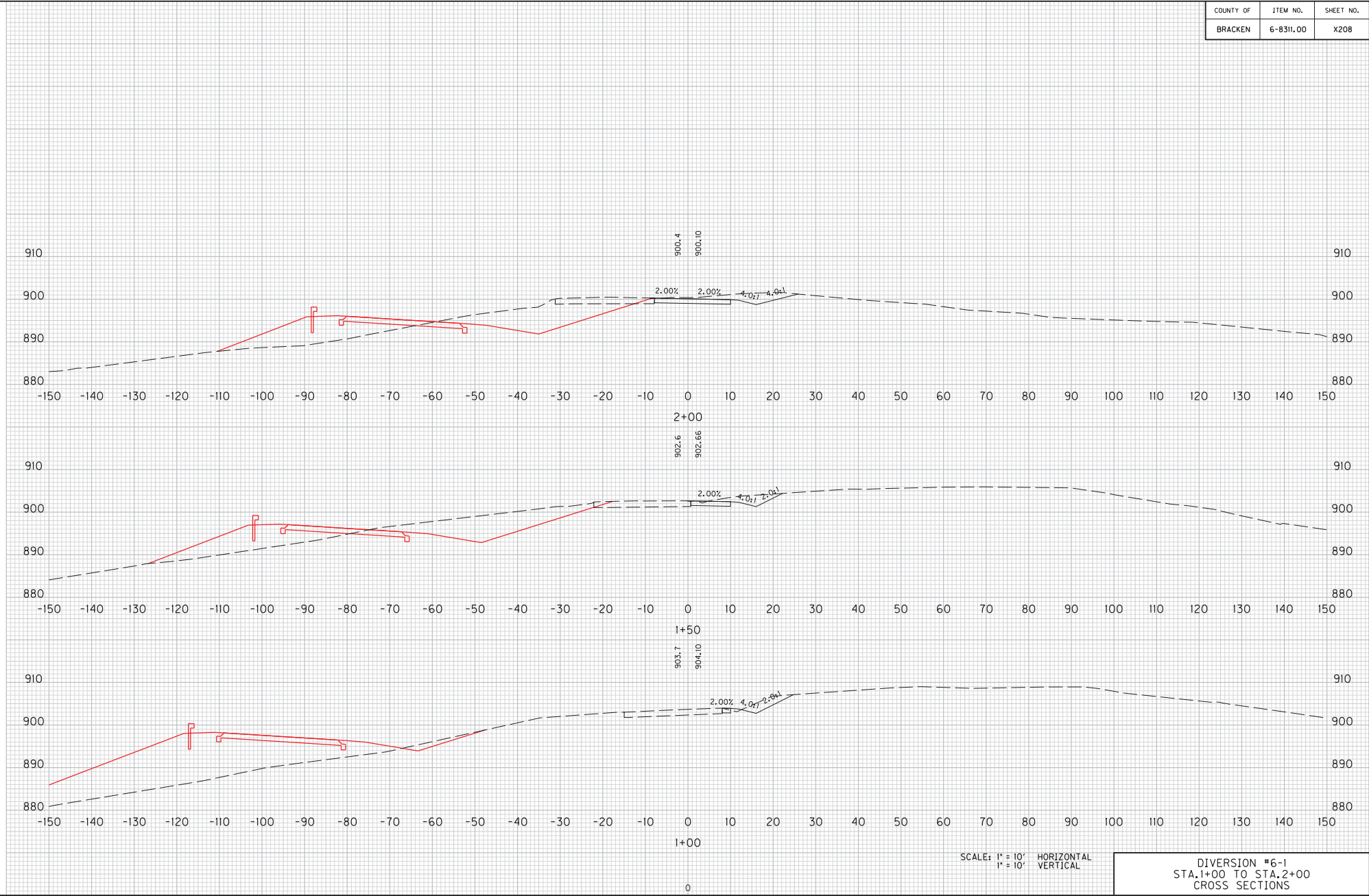
COUNTY OF	ITEM NO.	SHEET NO.
BRACKEN	6-8311.00	X208

FILE NAME: J:\17282A - KY I195VDFE FILES\172-04-13 FINAL INSPECTION PLANS\CROSS SECTIONS\CROSS SECTIONS5.DGN

USER: Ricard
DATE PLOTTED: December 4, 2013

E-SHEET NAME:

MicroStation v8.11.7.443

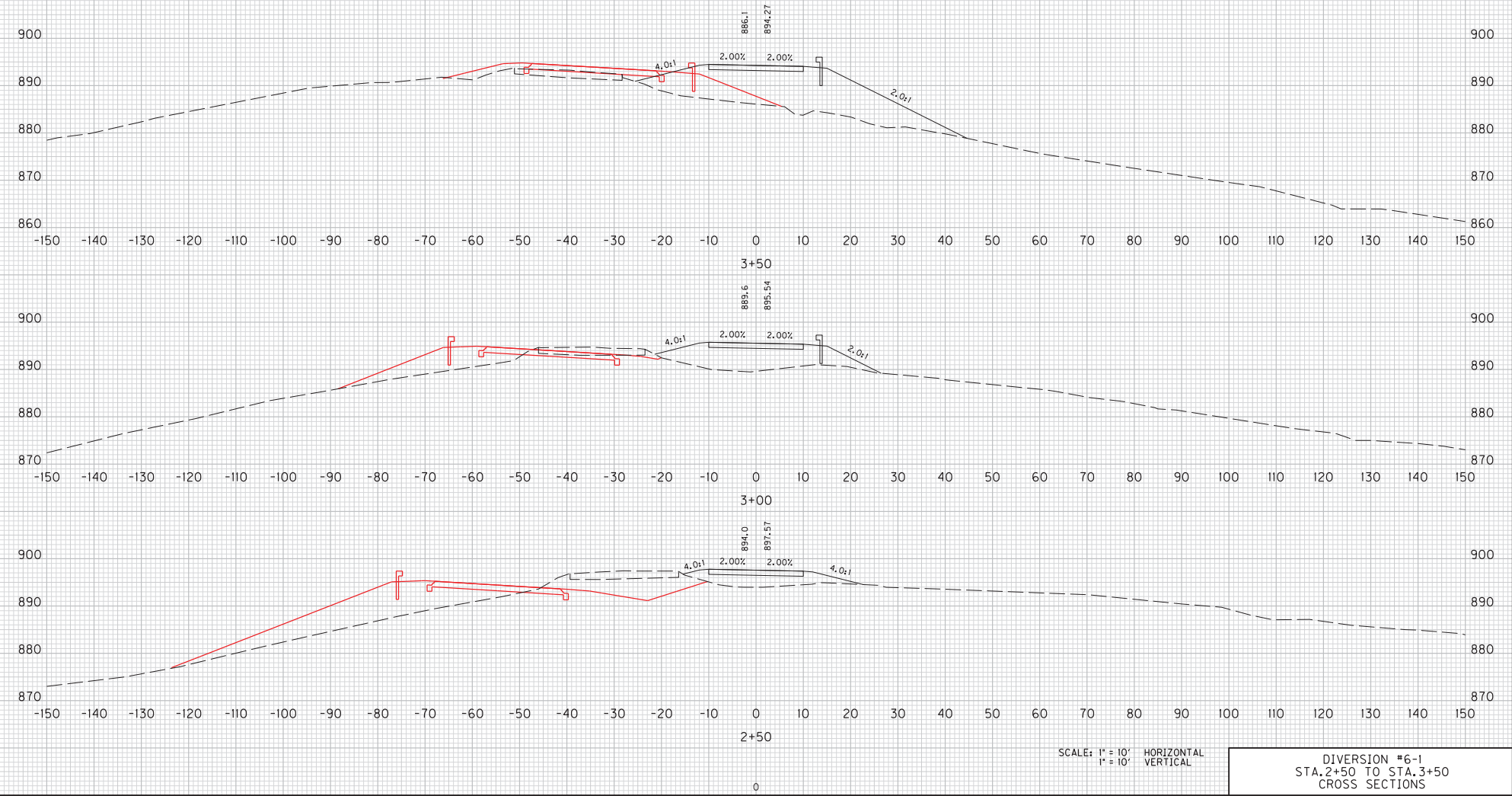


SCALE: 1" = 10' HORIZONTAL
1" = 10' VERTICAL

DIVERSION #6-1
STA. 1+00 TO STA. 2+00
CROSS SECTIONS

COUNTY OF	ITEM NO.	SHEET NO.
BRACKEN	6-8311.00	X209

FILE NAME: J:\17282A - KY I195VDFE FILES\17282A-04-13 FINAL INSPECTION PLANS\CROSS SECTIONS\CROSS SECTIONS5.DGN
 USER: RiccaM
 DATE PLOTTED: December 4, 2013
 E-SHEET NAME:
 MicroStation v8.11.7.443

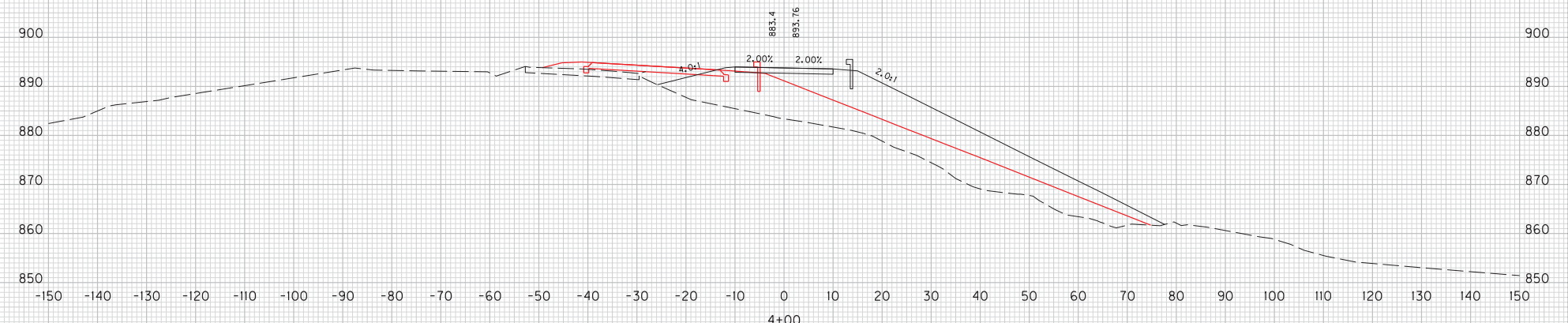
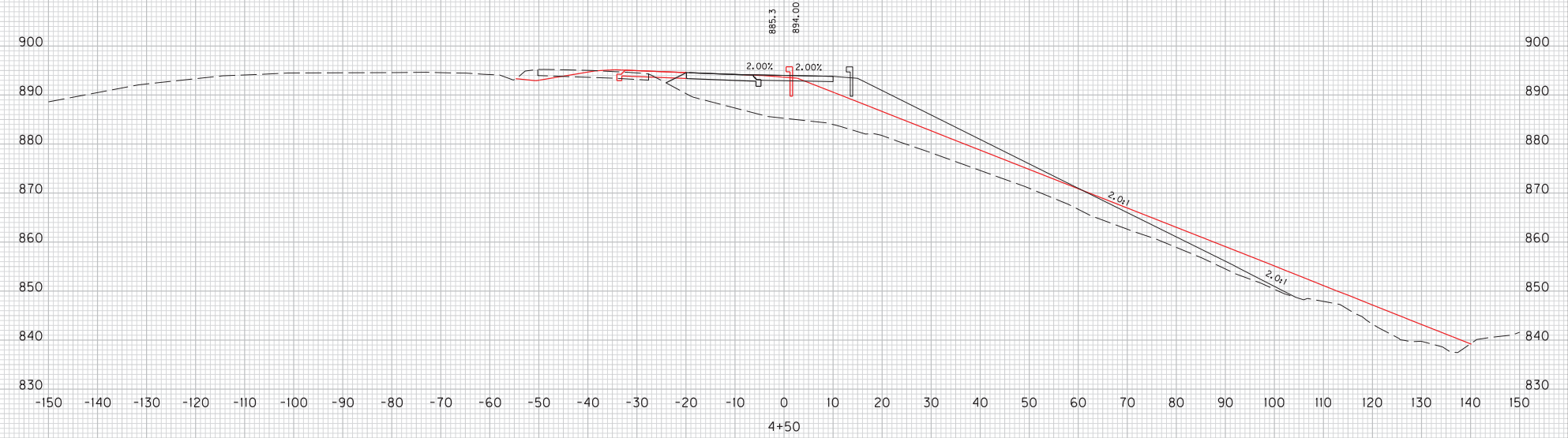


SCALE: 1" = 10' HORIZONTAL
 1" = 10' VERTICAL

DIVERSION #6-1
 STA. 2+50 TO STA. 3+50
 CROSS SECTIONS

COUNTY OF	ITEM NO.	SHEET NO.
BRACKEN	6-8311.00	X210

FILE NAME: J:\173282A - KY I189VDFE FILES\17-04-13 FINAL INSPECTION PLANS\CROSS SECTIONS\CROSS SECTIONS5.DGN
 USER: Ricard
 DATE PLOTTED: December 4, 2013
 E-SHEET NAME:
 MicroStation v8.11.7.443

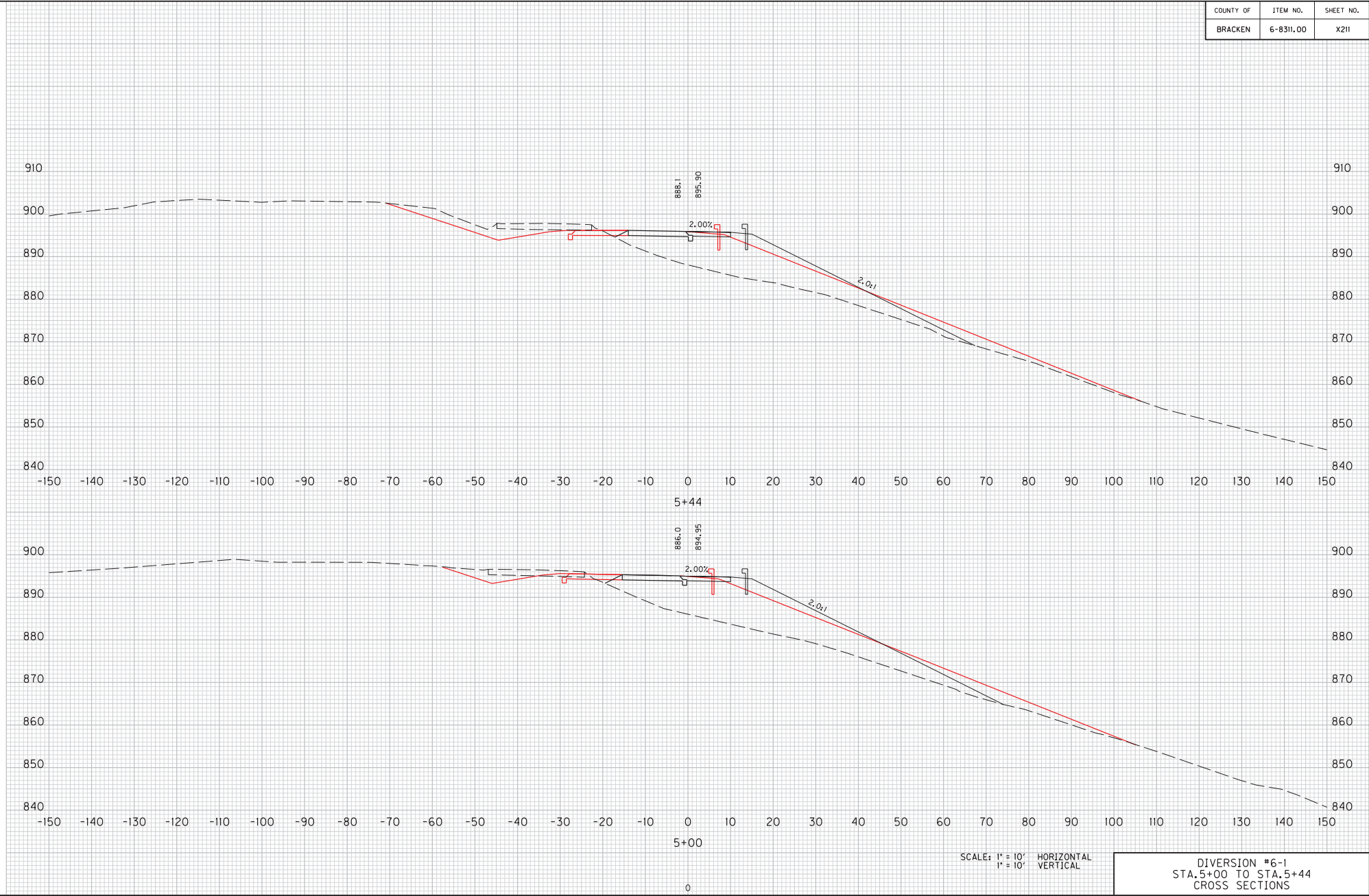


SCALE: 1" = 10' HORIZONTAL
 1" = 10' VERTICAL

DIVERSION #6-1
 STA. 4+00 TO STA. 4+50
 CROSS SECTIONS

COUNTY OF	ITEM NO.	SHEET NO.
BRACKEN	6-8311.00	X211

FILE NAME: J:\17282A - KY I15VDPF FILES\17-04-13 FINAL INSPECTION PLANS\CROSS SECTIONS\CROSS SECTIONS5.DGN
 USER: Ricard
 DATE PLOTTED: December 4, 2013
 E-SHEET NAME:
 MicroStation v8.11.7.443



SCALE: 1" = 10' HORIZONTAL
 1" = 10' VERTICAL

DIVERSION #6-1
 STA. 5+00 TO STA. 5+44
 CROSS SECTIONS

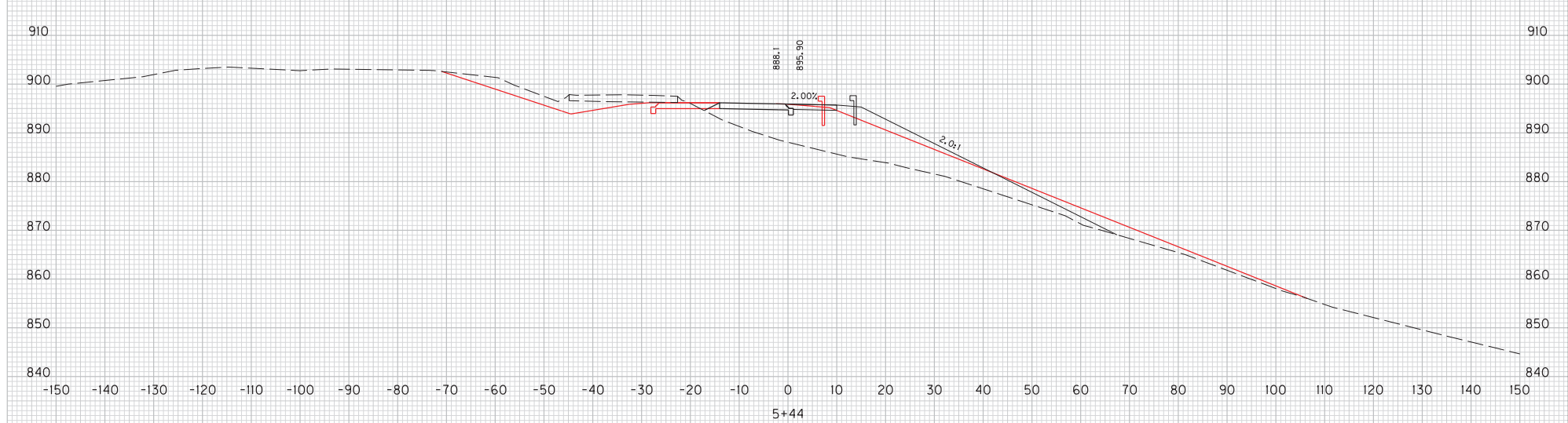
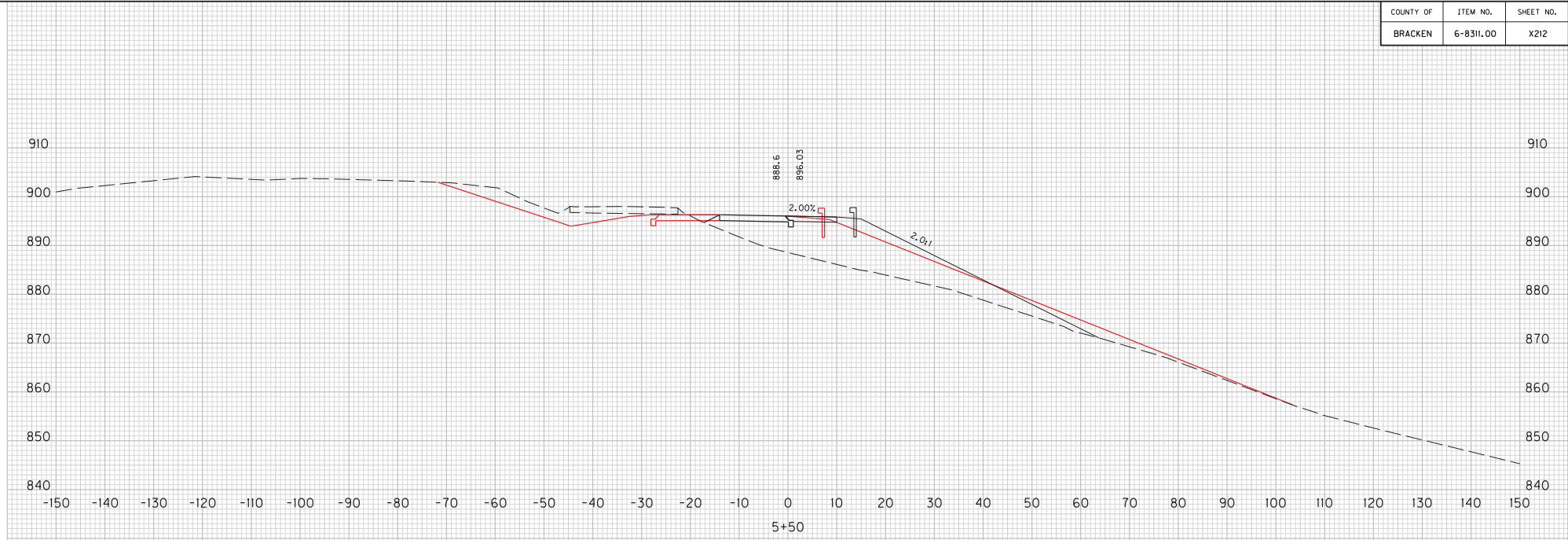
COUNTY OF	ITEM NO.	SHEET NO.
BRACKEN	6-8311.00	X212

FILE NAME: J:\172824 - KY I189VDFE FILES\12-04-13 FINAL INSPECTION PLANS\CROSS SECTIONS\CROSS SECTIONS.DGN

USER: Ricard
DATE PLOTTED: December 4, 2013

E-SHEET NAME:

MicroStation v8.11.7.443

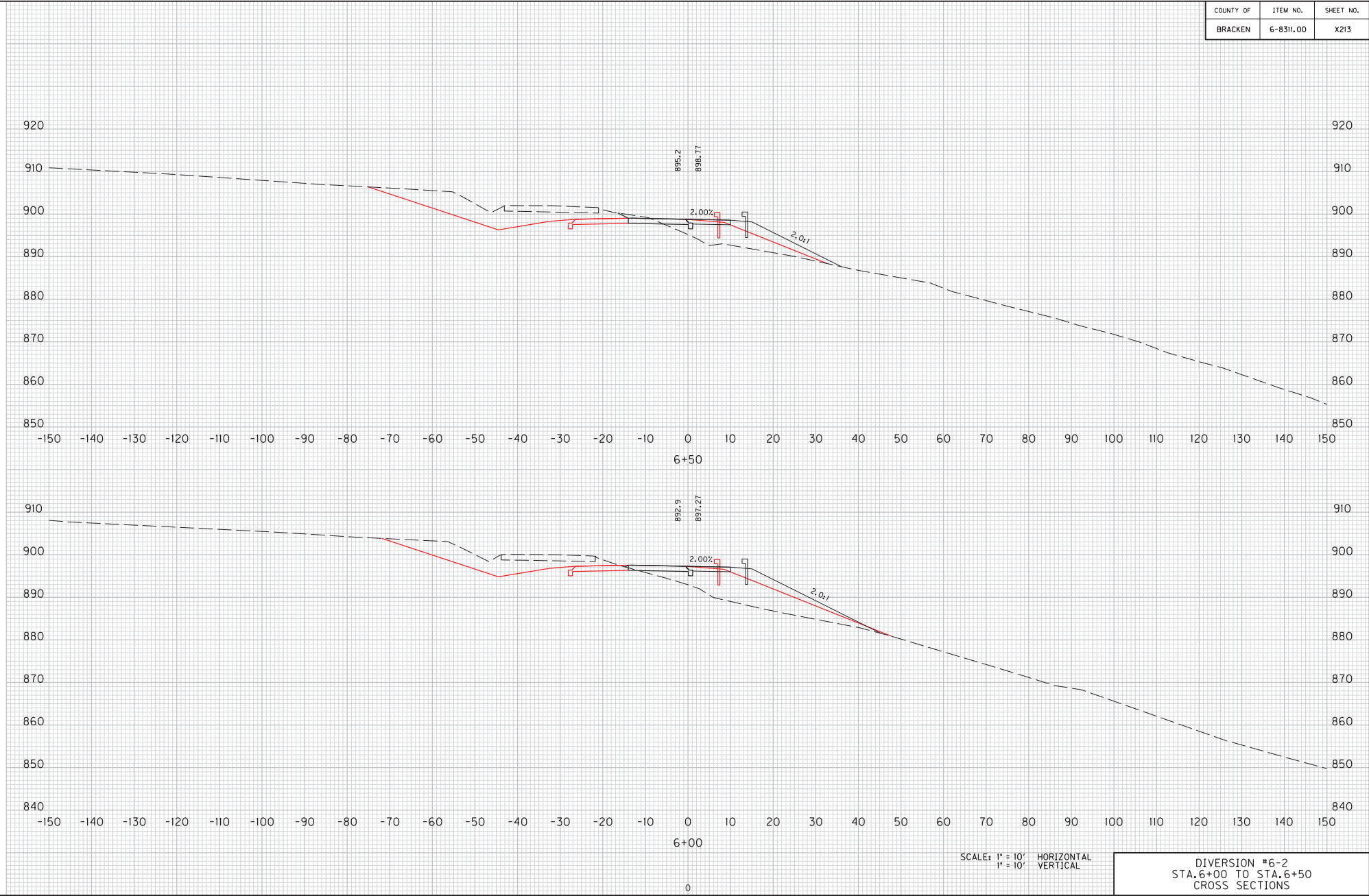


SCALE: 1" = 10' HORIZONTAL
1" = 10' VERTICAL

DIVERSION #6-2
STA. 5+44 TO STA. 5+50
CROSS SECTIONS

COUNTY OF	ITEM NO.	SHEET NO.
BRACKEN	6-8311.00	X213

MicroStation v8.11.7.443 E-SHEET NAME: USER: Ricard DATE PLOTTED: December 4, 2013 FILE NAME: J:\172824 - KY IIS\VPDF FILES\12-04-13 FINAL INSPECTION PLANS\CROSS SECTIONS\CROSS SECTIONS.DGN



SCALE: 1" = 10' HORIZONTAL
1" = 10' VERTICAL

DIVERSION #6-2
STA. 6+00 TO STA. 6+50
CROSS SECTIONS

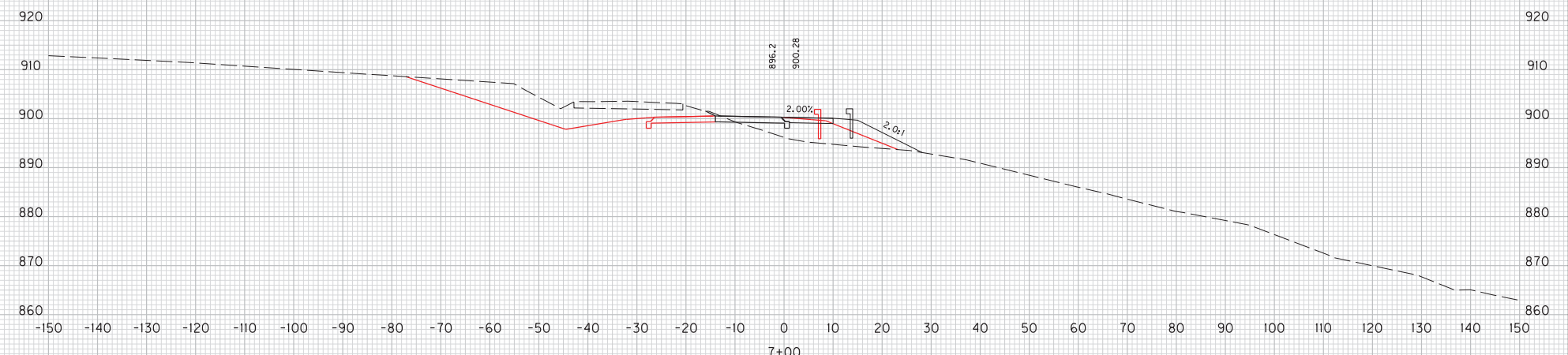
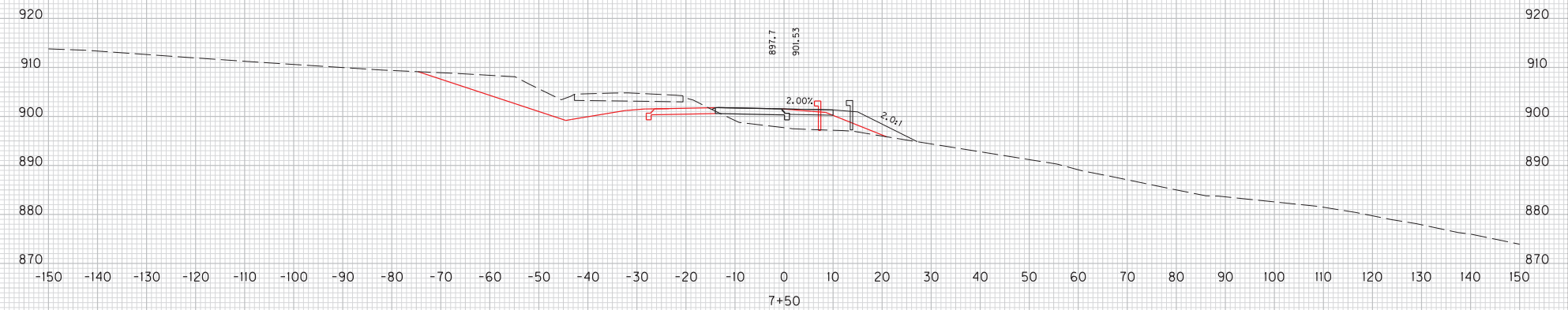
COUNTY OF	ITEM NO.	SHEET NO.
BRACKEN	6-8311.00	X214

FILE NAME: J:\173282A - KY IIS\VPDF FILES\12-04-13 FINAL INSPECTION PLANS\CROSS SECTIONS\CROSS SECTIONS.DGN

USER: Ricard
DATE PLOTTED: December 4, 2013

E-SHEET NAME:

MicroStation v8.11.7.443



SCALE: 1" = 10' HORIZONTAL
1" = 10' VERTICAL

DIVERSION #6-2
STA. 7+00 TO STA. 7+50
CROSS SECTIONS

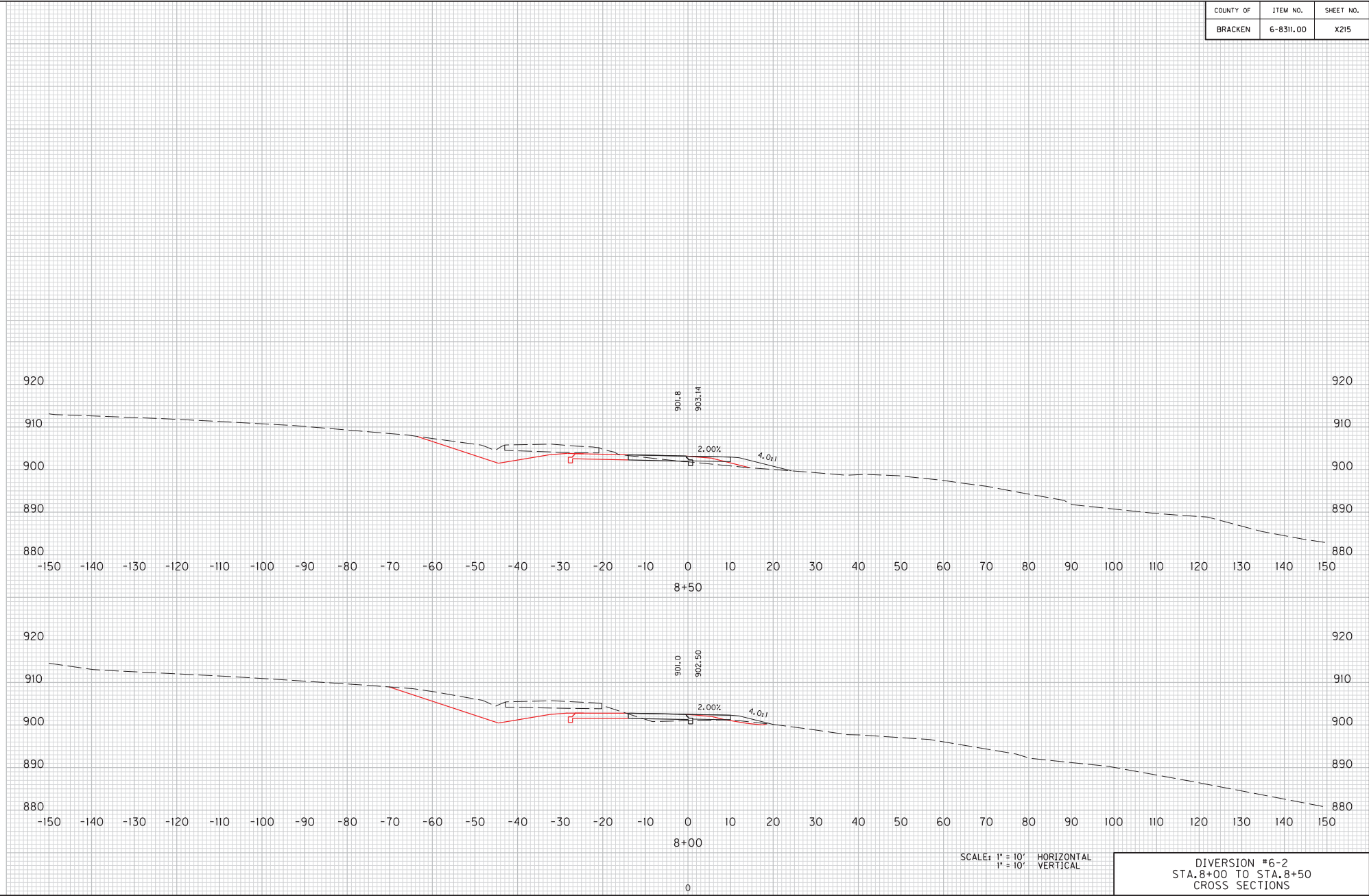
COUNTY OF	ITEM NO.	SHEET NO.
BRACKEN	6-8311.00	X215

FILE NAME: J:\173282A - KY I189VDFE FILES\12-04-13 FINAL INSPECTION PLANS\CROSS SECTIONS\CROSS SECTIONS5.DGN

USER: RiccaM
DATE PLOTTED: December 4, 2013

E-SHEET NAME:

MicroStation v8.11.7.443



SCALE: 1" = 10' HORIZONTAL
1" = 10' VERTICAL

DIVERSION #6-2
STA. 8+00 TO STA. 8+50
CROSS SECTIONS

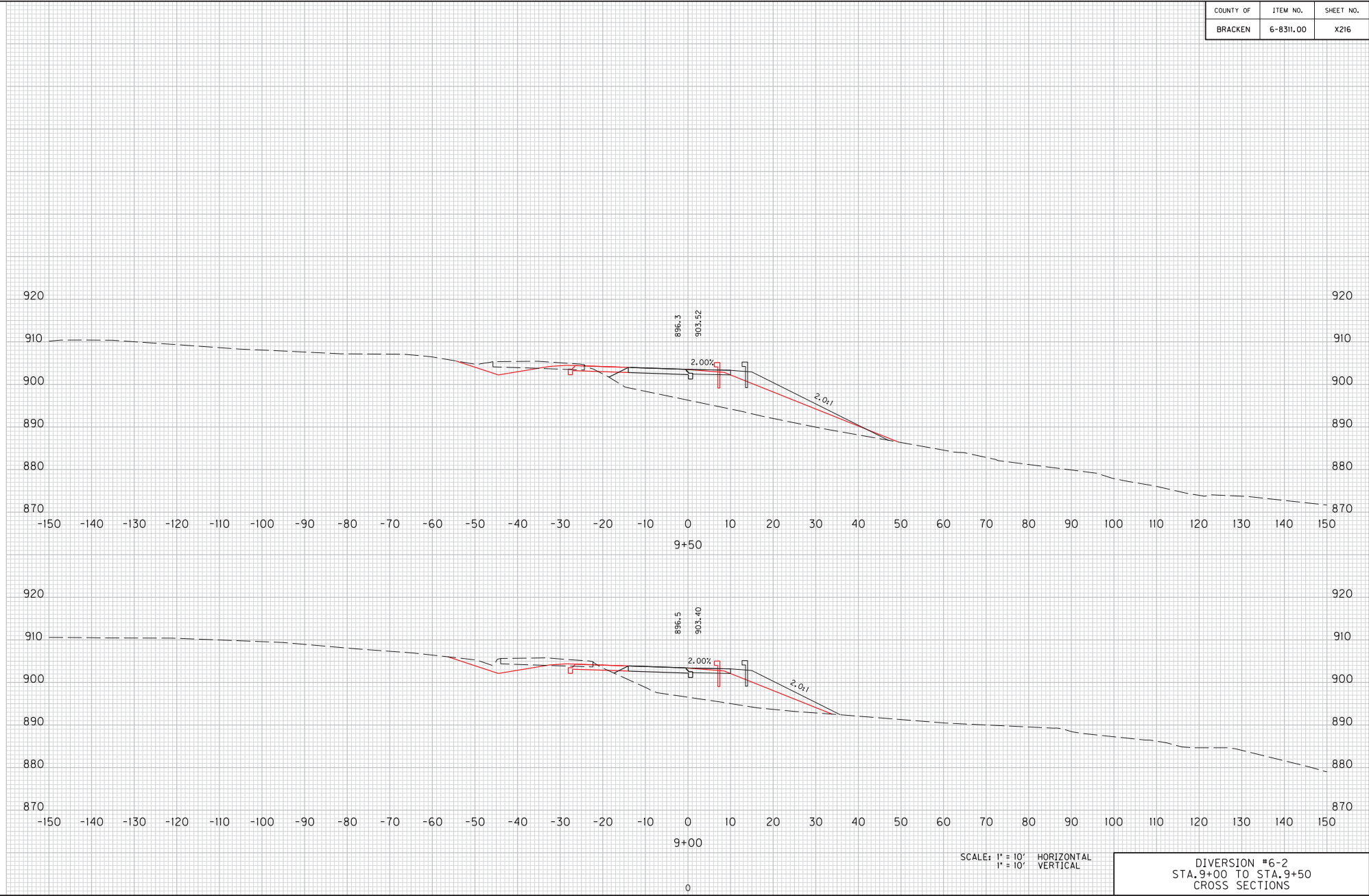
COUNTY OF	ITEM NO.	SHEET NO.
BRACKEN	6-8311.00	X216

FILE NAME: J:\173282A - KY I189VDFE FILES\17-04-13 FINAL INSPECTION PLANS\CROSS SECTIONS\CROSS SECTIONS.DGN

USER: Ricard
DATE PLOTTED: December 4, 2013

E-SHEET NAME:

MicroStation v8.11.7.443



SCALE: 1" = 10' HORIZONTAL
1" = 10' VERTICAL

DIVERSION #6-2
STA. 9+00 TO STA. 9+50
CROSS SECTIONS

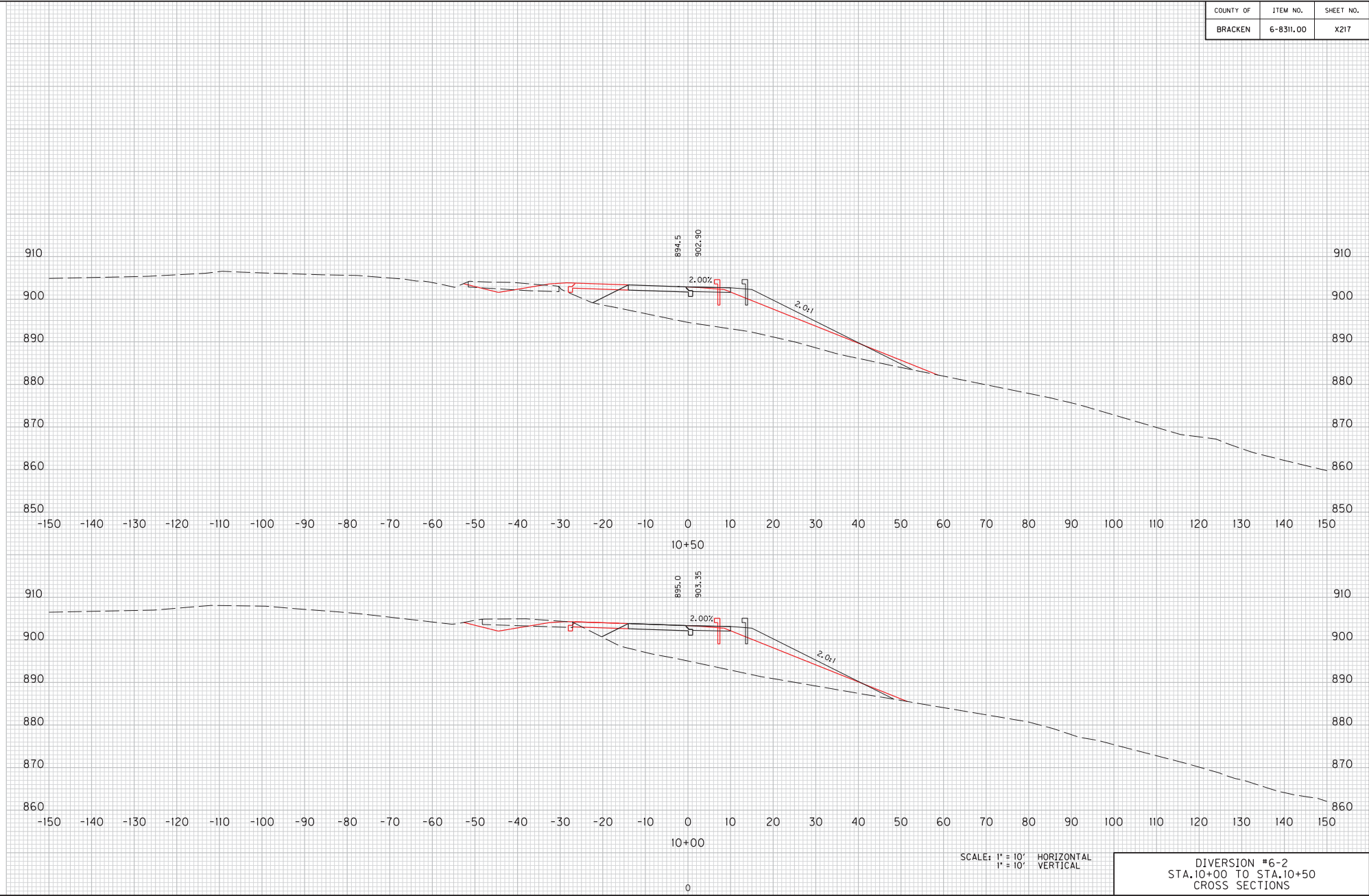
COUNTY OF	ITEM NO.	SHEET NO.
BRACKEN	6-8311.00	X217

FILE NAME: J:\173282A - KY I185VDFE FILES\12-04-13 FINAL INSPECTION PLANS\CROSS SECTIONS\CROSS SECTIONS5.DGN

USER: RiccaM
DATE PLOTTED: December 4, 2013

E-SHEET NAME:

MicroStation v8.11.7.443

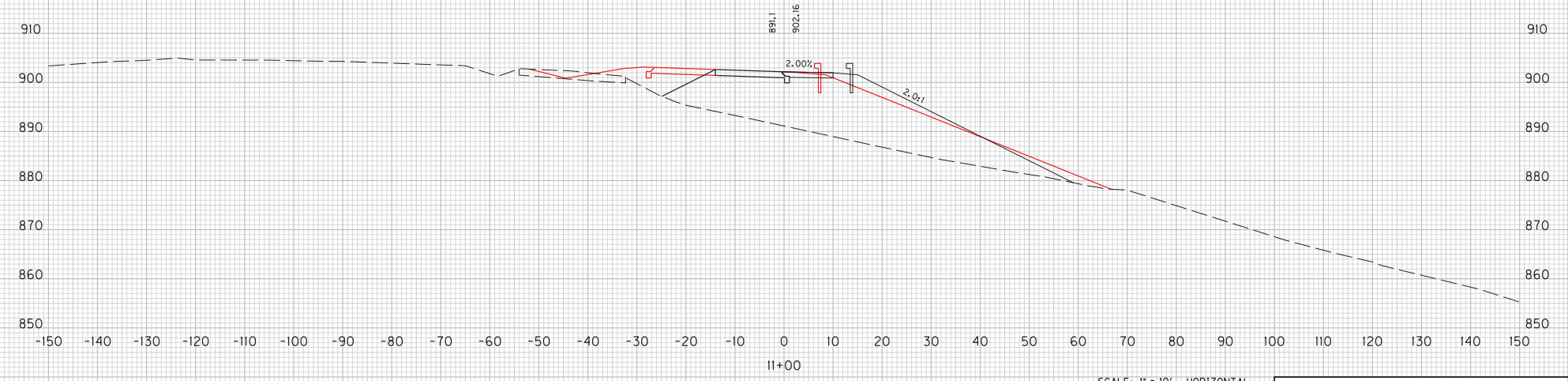
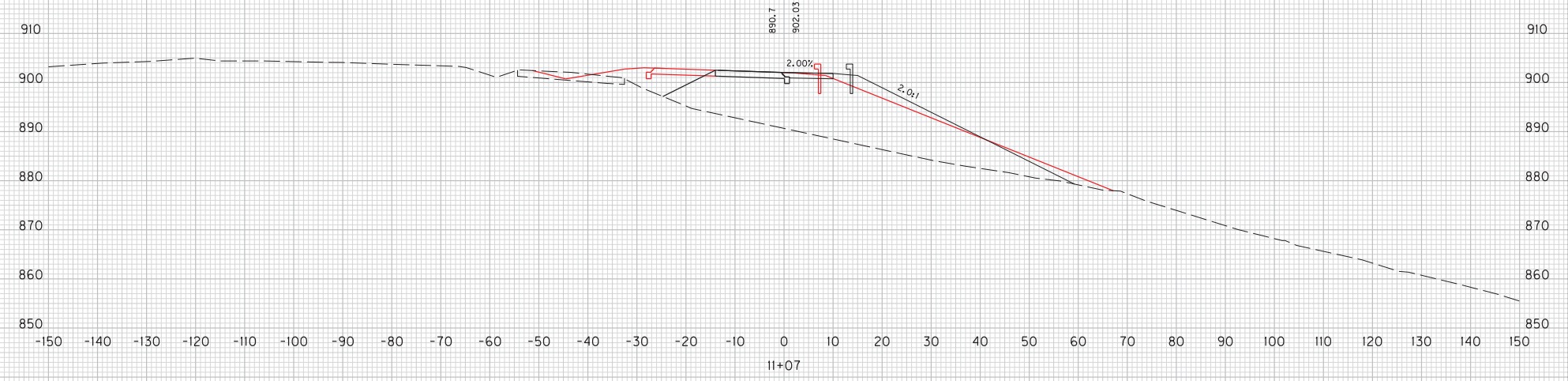


SCALE: 1" = 10' HORIZONTAL
1" = 10' VERTICAL

DIVERSION #6-2
STA.10+00 TO STA.10+50
CROSS SECTIONS

COUNTY OF	ITEM NO.	SHEET NO.
BRACKEN	6-8311.00	X218

MicroStation v8.11.7.443 E-SHEET NAME: USER: Ricard DATE PLOTTED: December 4, 2013 FILE NAME: J:\17282A - KY IISV\PDF FILES\12-04-13 FINAL INSPECTION PLANS\CROSS SECTIONS\CROSS SECTIONS.DGN

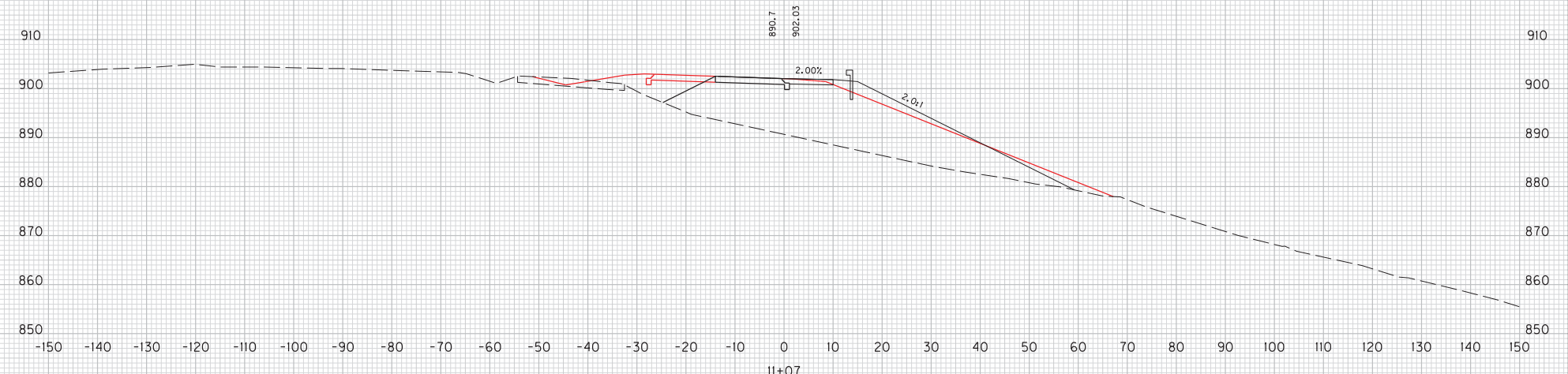
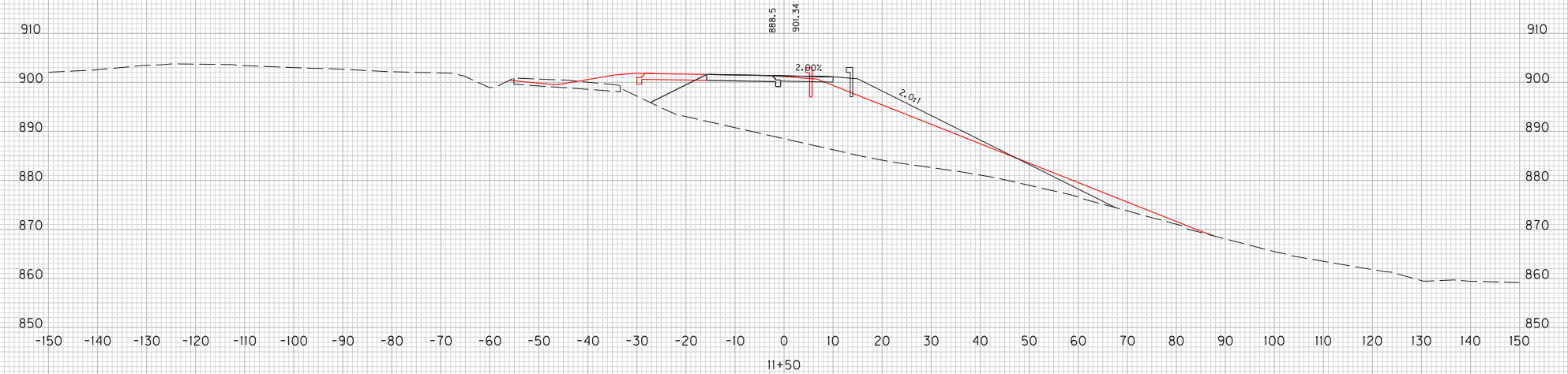


SCALE: 1" = 10' HORIZONTAL
1" = 10' VERTICAL

DIVERSION #6-2
STA. 11+00 TO STA. 11+07
CROSS SECTIONS

COUNTY OF	ITEM NO.	SHEET NO.
BRACKEN	6-8311.00	X219

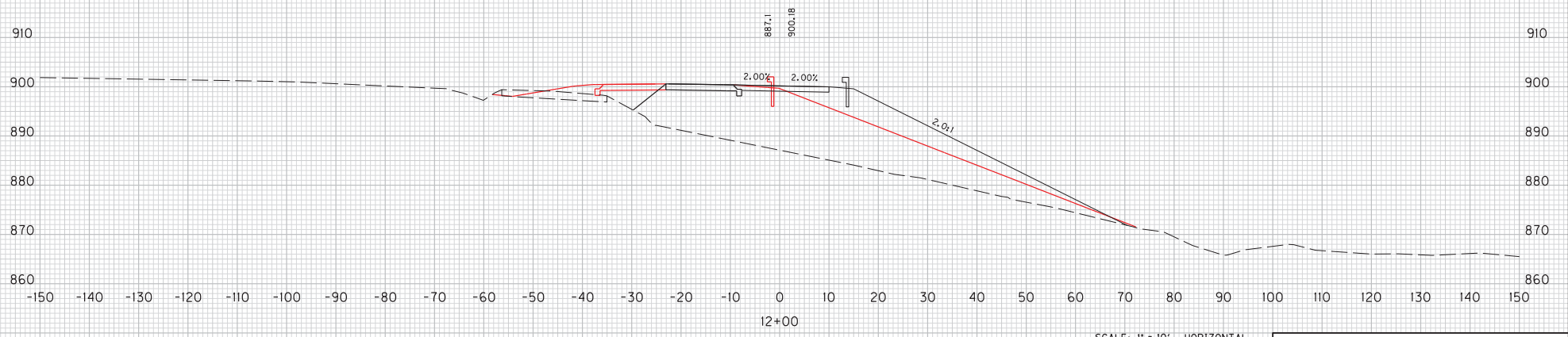
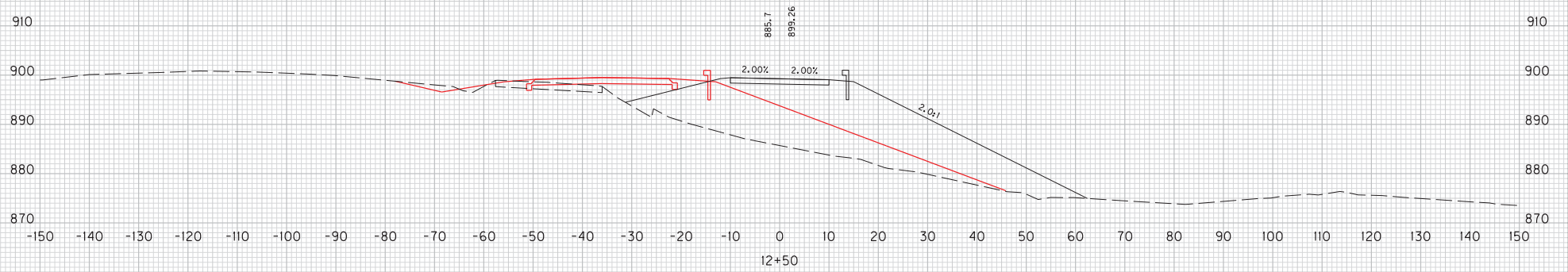
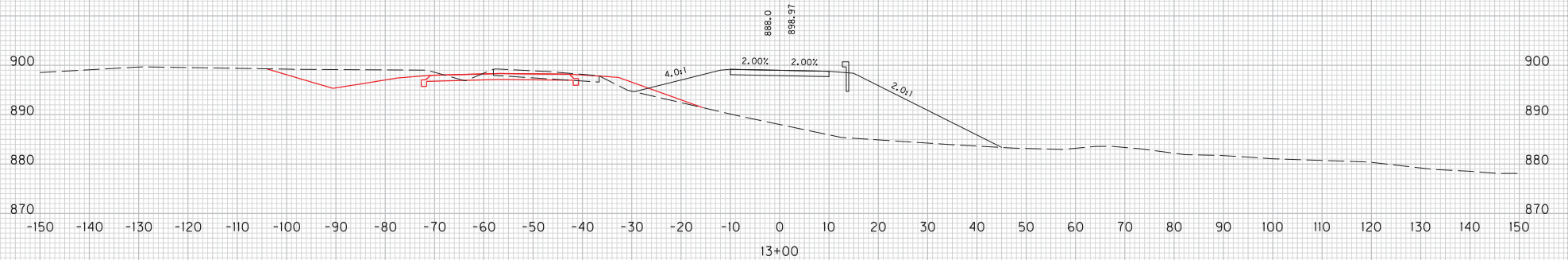
MicroStation v8.11.7.443 E-SHEET NAME: USER: RiccaM DATE PLOTTED: December 4, 2013 FILE NAME: J:\17282A - KY IIS\VPDF FILES\12-04-13 FINAL INSPECTION PLANS\CROSS SECTIONS\CROSS SECTIONS.DGN



SCALE: 1" = 10' HORIZONTAL
1" = 10' VERTICAL

DIVERSION #6-3
STA. 11+07 TO STA. 11+50
CROSS SECTIONS

COUNTY OF	ITEM NO.	SHEET NO.
BRACKEN	6-8311.00	X220



SCALE: 1" = 10' HORIZONTAL
 1" = 10' VERTICAL

DIVERSION #6-3
 STA. 12+00 TO STA. 13+00
 CROSS SECTIONS

USER: Ricard
 DATE PLOTTED: December 4, 2013
 FILE NAME: J:\173282A - KY I189VDFE FILES\12-04-13 FINAL INSPECTION PLANS\CROSS SECTIONS\CROSS SECTIONS.DGN
 E-SHEET NAME:
 MicroStation v8.11.7.443

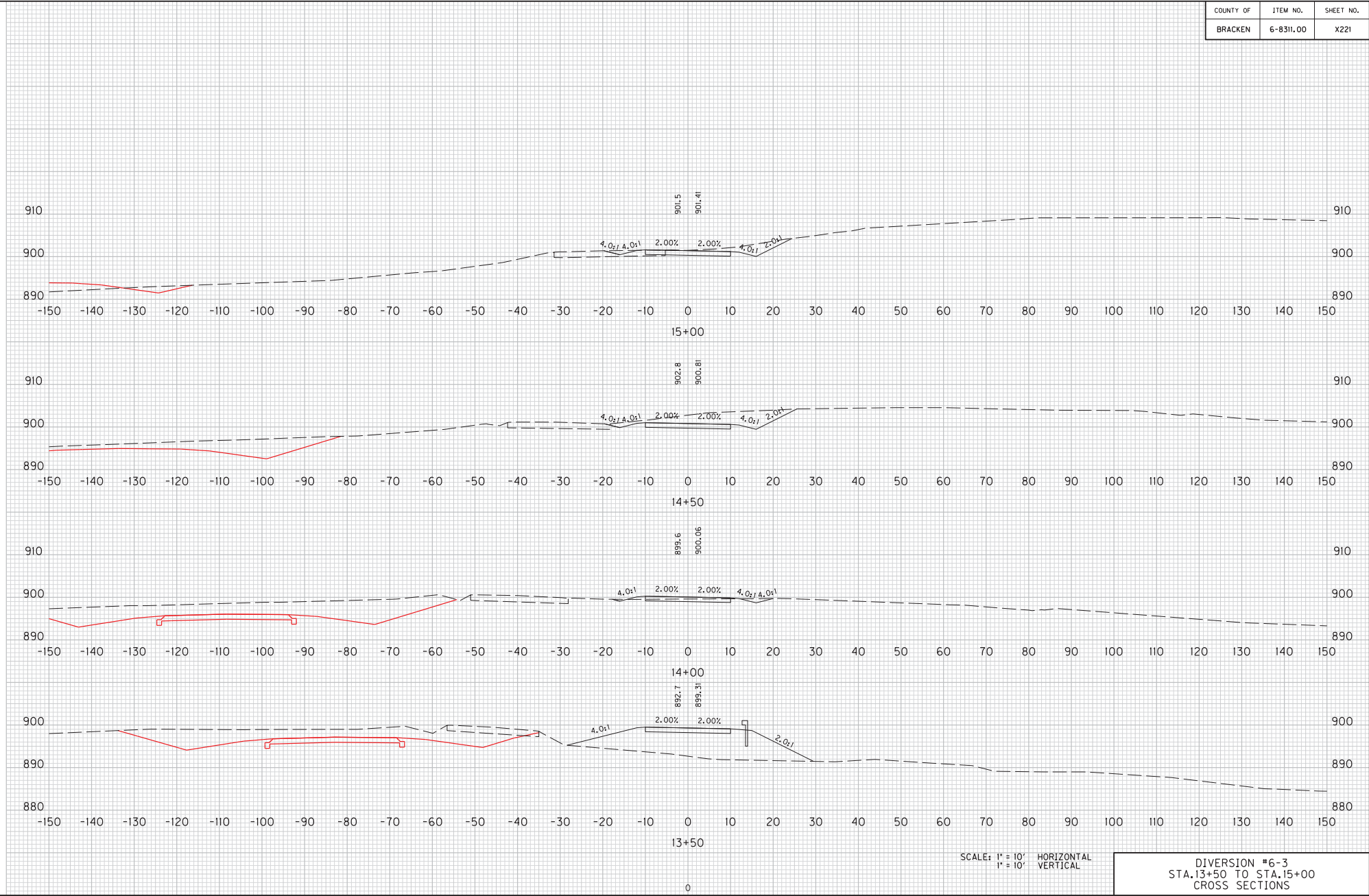
COUNTY OF	ITEM NO.	SHEET NO.
BRACKEN	6-8311.00	X221

FILE NAME: J:\1752824 - KY I189VDFE FILES\12-04-13 FINAL INSPECTION PLANS\CROSS SECTIONS\CROSS SECTIONS5.DGN

USER: Ricard
DATE PLOTTED: December 4, 2013

E-SHEET NAME:

MicroStation v8.11.7.443

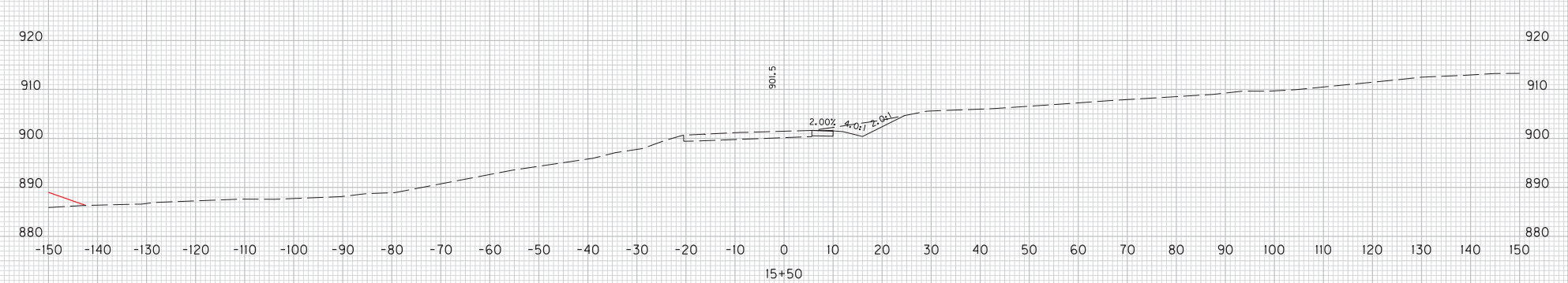
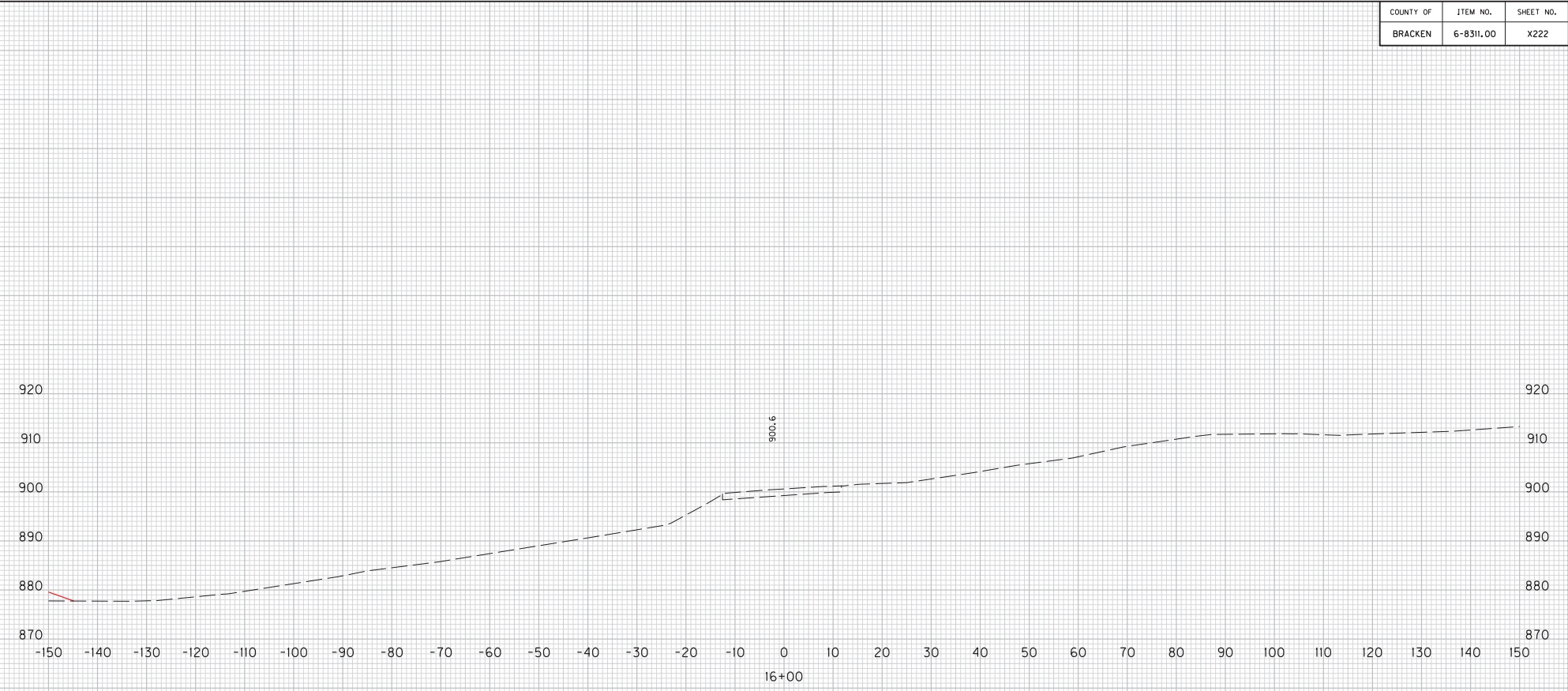


SCALE: 1" = 10' HORIZONTAL
1" = 10' VERTICAL

DIVERSION #6-3
STA.13+50 TO STA.15+00
CROSS SECTIONS

COUNTY OF	ITEM NO.	SHEET NO.
BRACKEN	6-8311.00	X222

MicroStation v8.11.7.443 E-SHEET NAME: USER: RrcwM DATE PLOTTED: December 4, 2013 FILE NAME: J:\173282A - KY I189VDFE FILES\12-04-13 FINAL INSPECTION PLANS\CROSS SECTIONS\CROSS SECTIONS.DGN



SCALE: 1" = 10' HORIZONTAL
1" = 10' VERTICAL

DIVERSION #6-3
STA. 15+50 TO STA. 16+00
CROSS SECTIONS

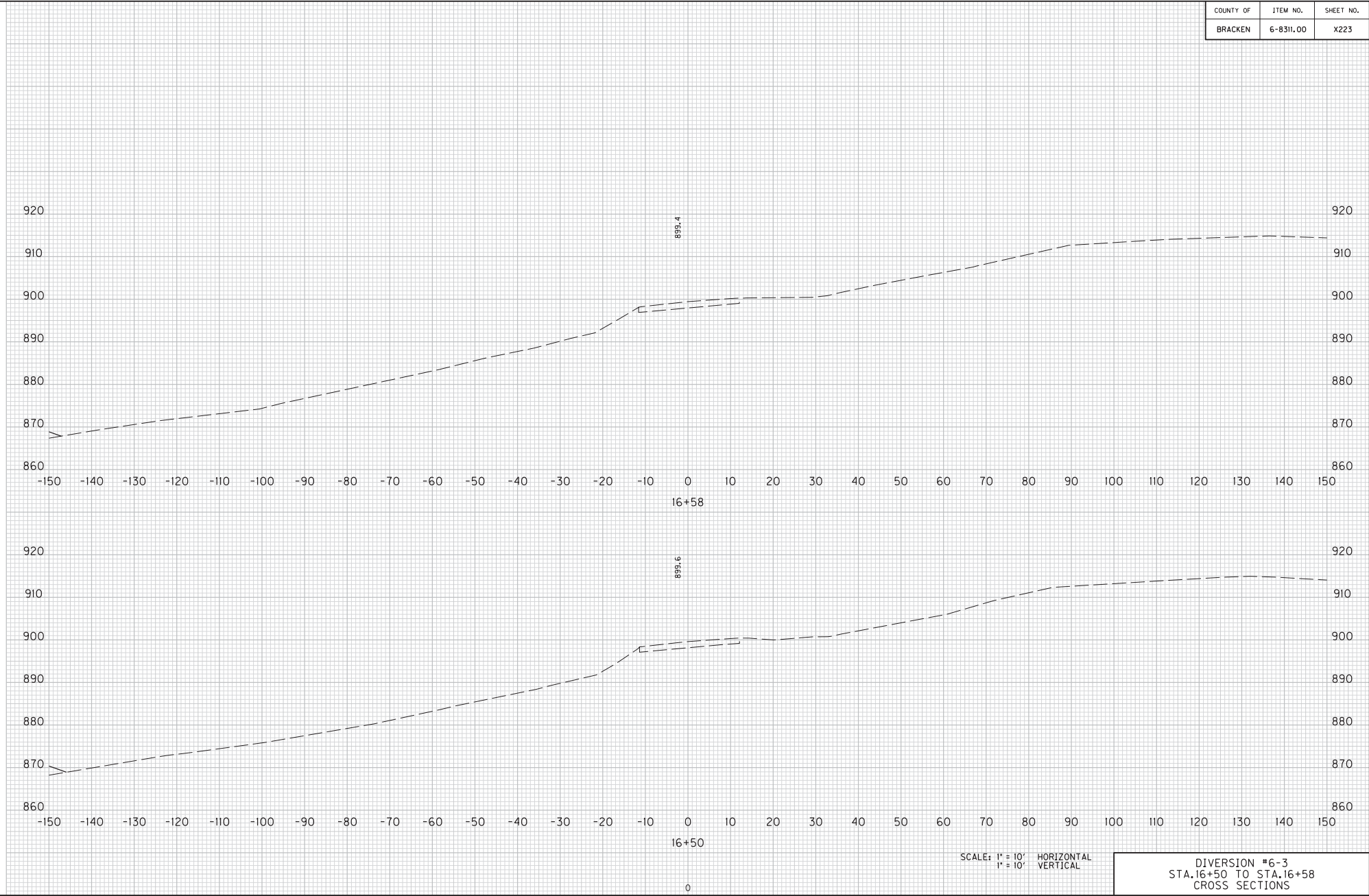
COUNTY OF	ITEM NO.	SHEET NO.
BRACKEN	6-8311.00	X223

FILE NAME: J:\17282A - KY I189VDFE FILES\12-04-13 FINAL INSPECTION PLANS\CROSS SECTIONS\CROSS SECTIONS.DGN

USER: RiccaM
DATE PLOTTED: December 4, 2013

E-SHEET NAME:

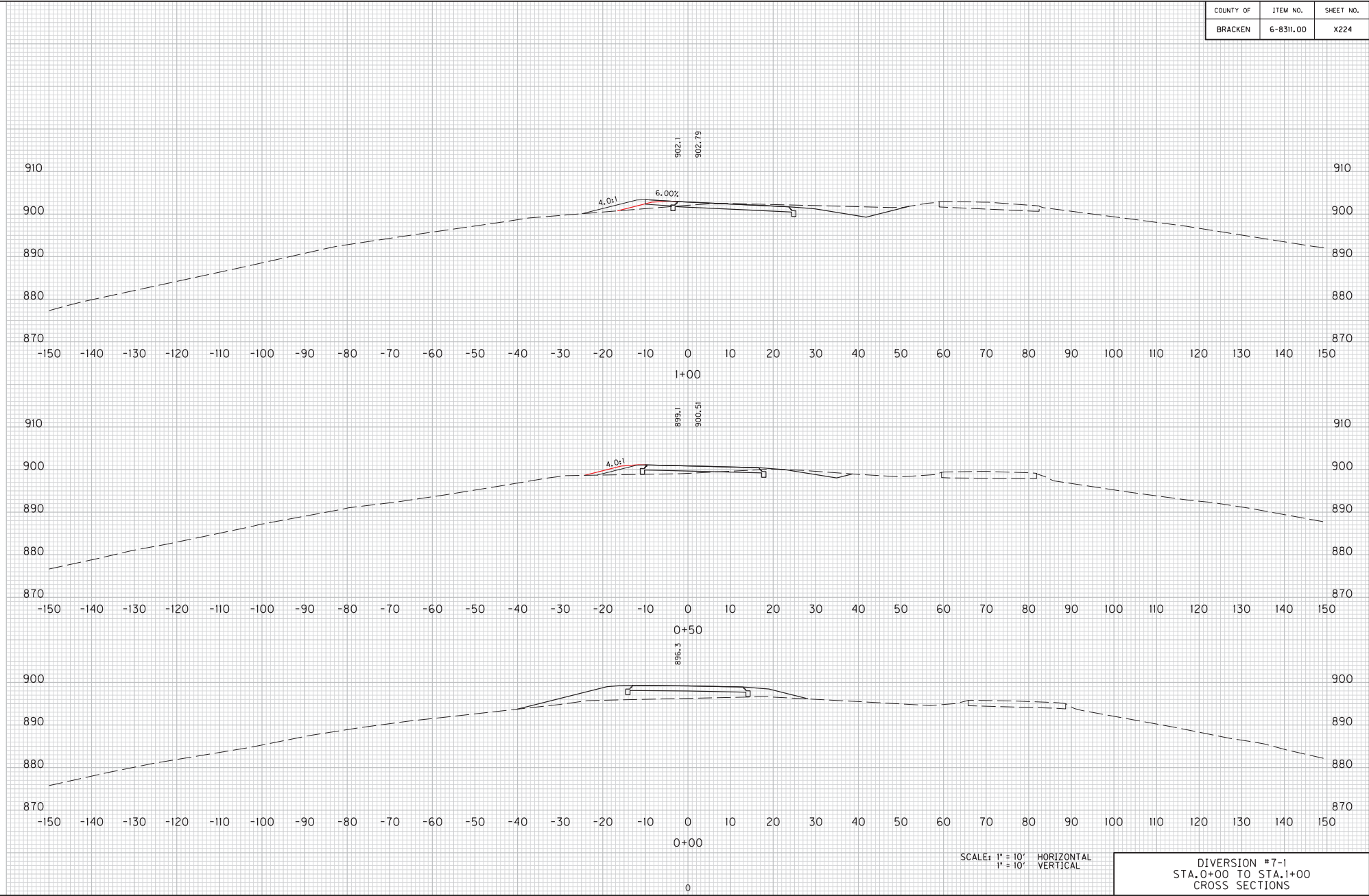
MicroStation v8.11.443



DIVERSION #6-3
STA.16+50 TO STA.16+58
CROSS SECTIONS

COUNTY OF	ITEM NO.	SHEET NO.
BRACKEN	6-8311.00	X224

FILE NAME: J:\17282A - KY IIS\BYPDF FILES\17-04-13 FINAL INSPECTION PLANS\CROSS SECTIONS\CROSS SECTIONS5.DGN
 USER: RiccaM
 DATE PLOTTED: December 4, 2013
 E-SHEET NAME:
 MicroStation v8.11.7.443

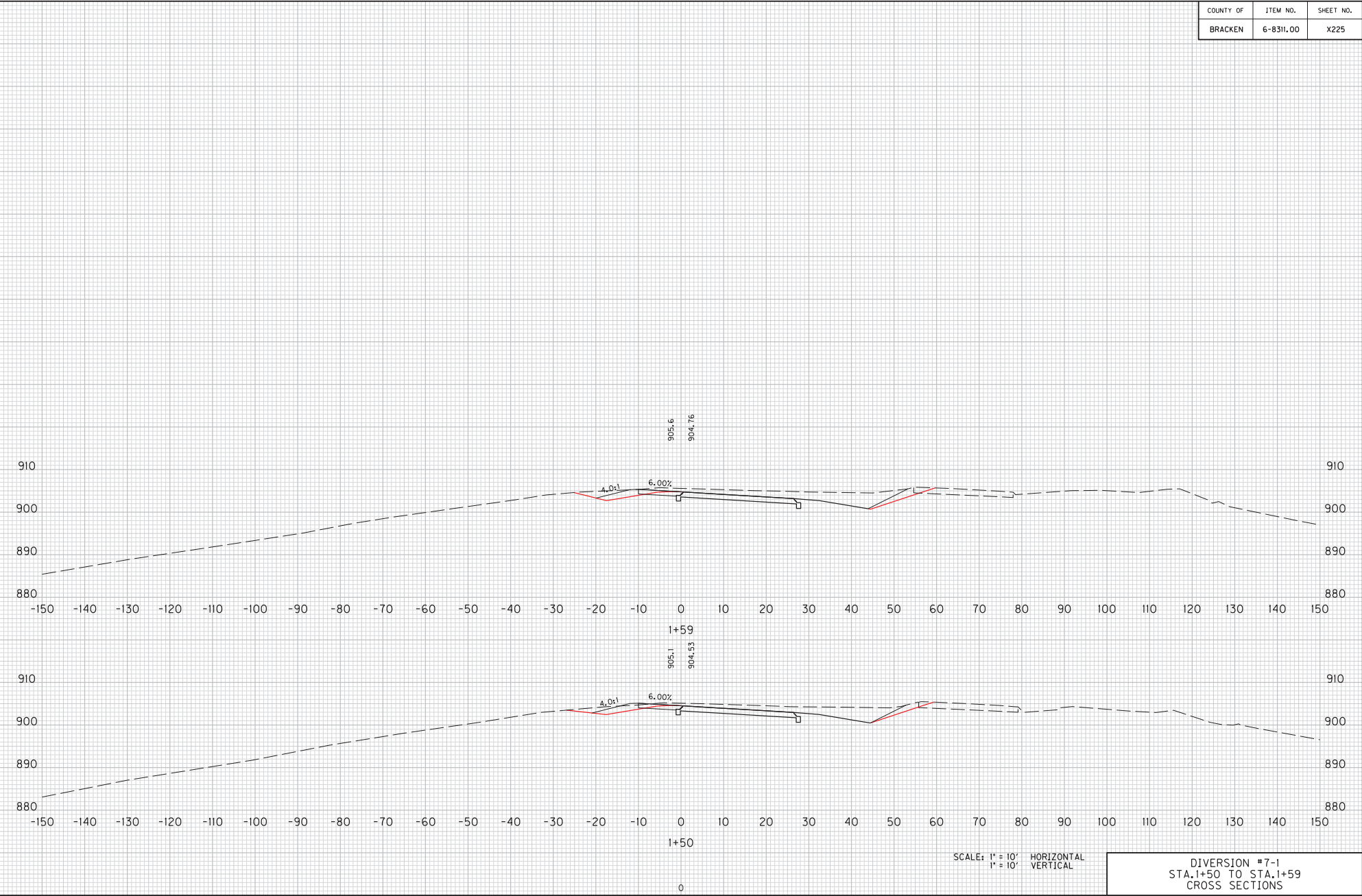


SCALE: 1" = 10' HORIZONTAL
 1" = 10' VERTICAL

DIVERSION #7-1
 STA. 0+00 TO STA. 1+00
 CROSS SECTIONS

COUNTY OF	ITEM NO.	SHEET NO.
BRACKEN	6-8311.00	X225

MicroStation v8.11.7.443 E-SHEET NAME: USER: Ricard DATE PLOTTED: December 4, 2013 FILE NAME: J:\17282A - KY I18VYDFE FILES\17-04-13 FINAL INSPECTION PLANS\CROSS SECTIONS\CROSS SECTIONS5.DGN

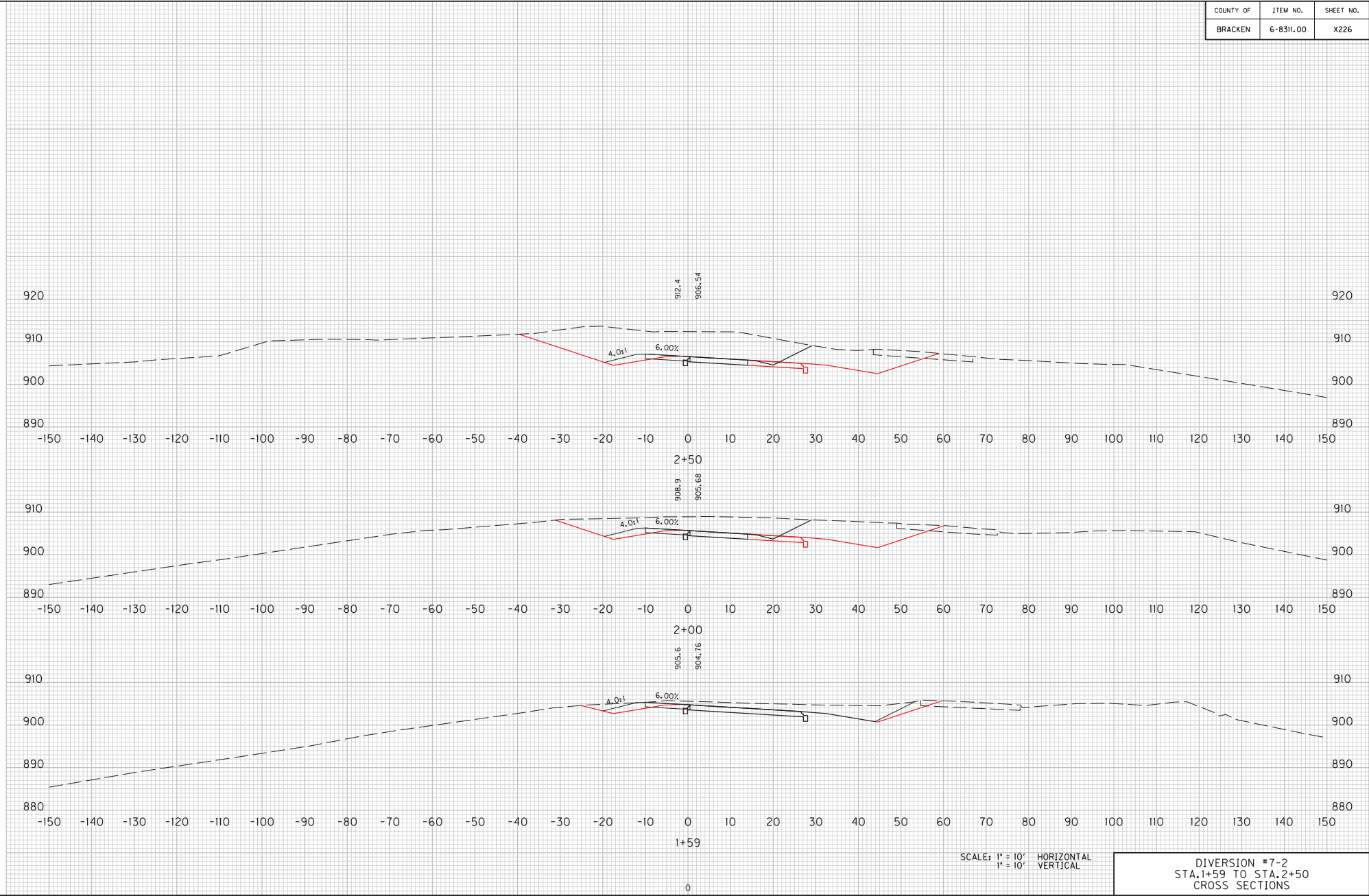


SCALE: 1" = 10' HORIZONTAL
1" = 10' VERTICAL

DIVERSION #7-1
STA. 1+50 TO STA. 1+59
CROSS SECTIONS

COUNTY OF	ITEM NO.	SHEET NO.
BRACKEN	6-8311.00	X226

FILE NAME: J:\173282A - KY I189VDFE FILES\17-04-13 FINAL INSPECTION PLANS\CROSS SECTIONS\CROSS SECTIONS.DGN
 USER: RiccaM
 DATE PLOTTED: December 4, 2013
 E-SHEET NAME:
 MicroStation v8.11.7.443

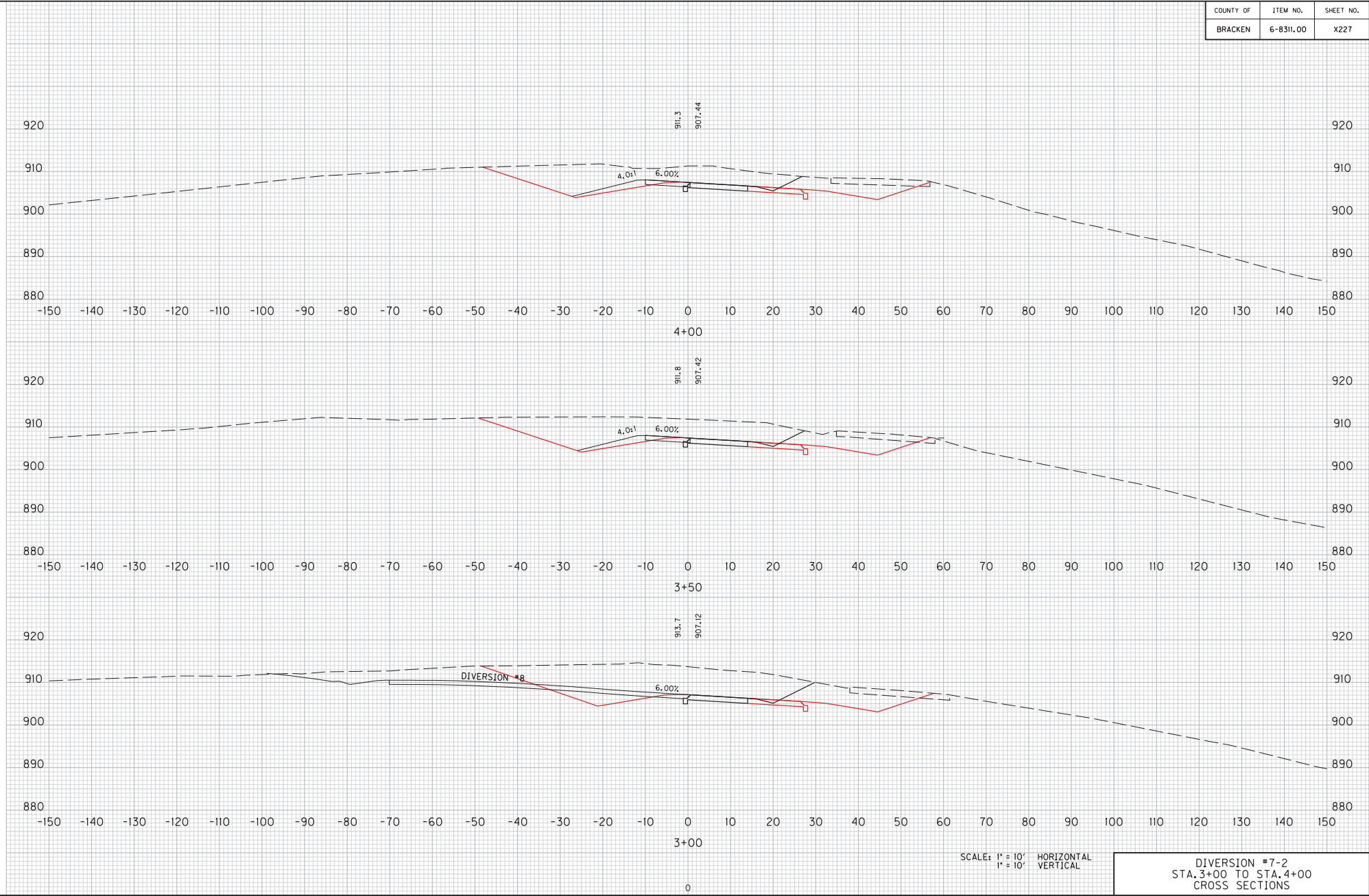


SCALE: 1" = 10' HORIZONTAL
 1" = 10' VERTICAL

DIVERSION #7-2
 STA. 1+59 TO STA. 2+50
 CROSS SECTIONS

COUNTY OF	ITEM NO.	SHEET NO.
BRACKEN	6-8311.00	X227

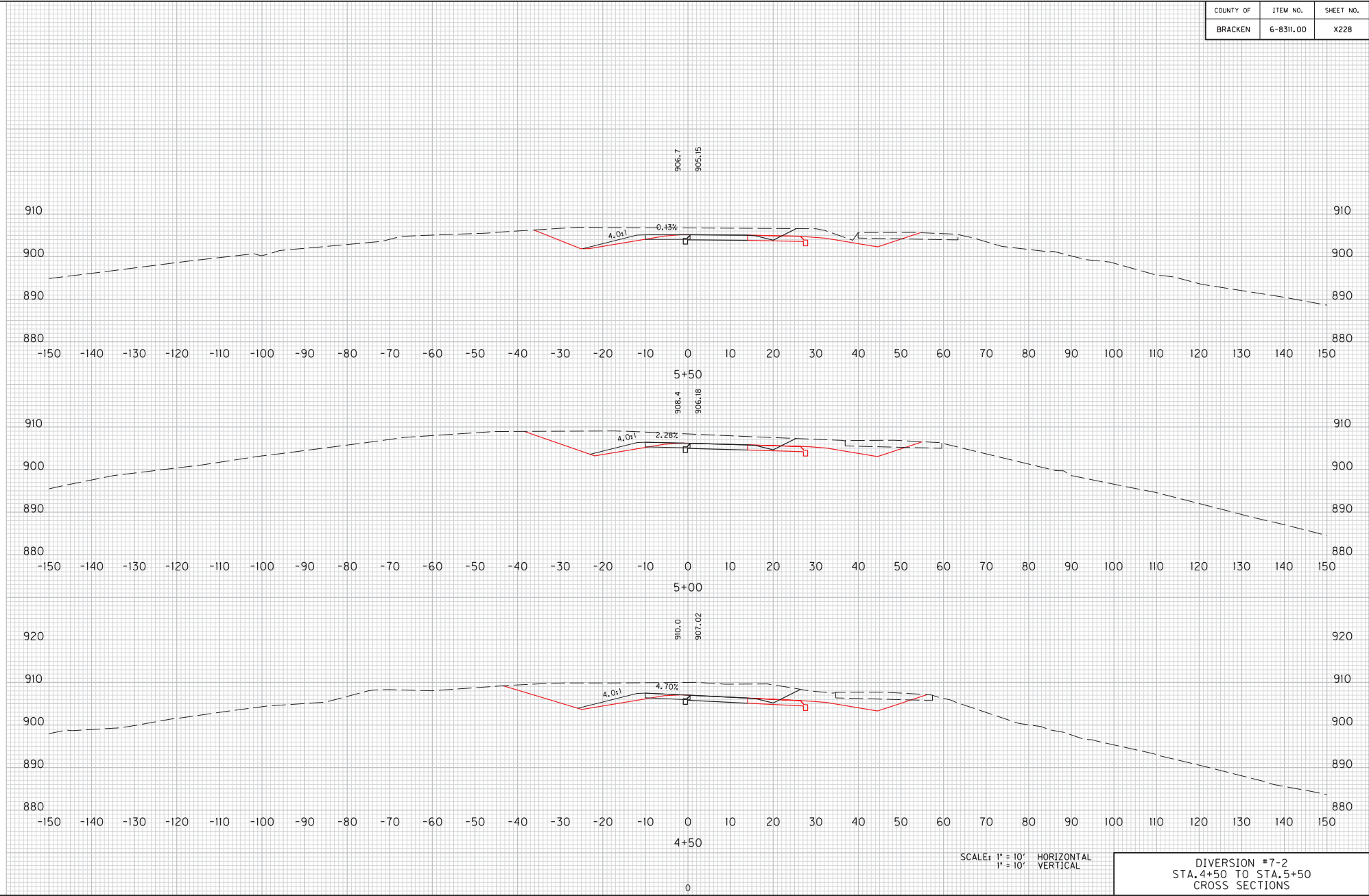
FILE NAME: J:\17282A - KY I189VDFE FILES\12-04-13 FINAL INSPECTION PLANS\CROSS SECTIONS\CROSS SECTIONS.DGN
 USER: RicalM
 DATE PLOTTED: December 4, 2013
 E-SHEET NAME:
 MicroStation v8.11.7.443



SCALE: 1" = 10' HORIZONTAL
 1" = 10' VERTICAL
 DIVERSION #7-2
 STA. 3+00 TO STA. 4+00
 CROSS SECTIONS

COUNTY OF	ITEM NO.	SHEET NO.
BRACKEN	6-8311.00	X228

FILE NAME: J:\173282A - KY I185VDFE FILES\12-04-13 FINAL INSPECTION PLANS\CROSS SECTIONS\CROSS SECTIONS.DGN
 USER: RicahM
 DATE PLOTTED: December 4, 2013
 E-SHEET NAME:
 MicroStation v8.11.7.443



SCALE: 1" = 10' HORIZONTAL
 1" = 10' VERTICAL

DIVERSION #7-2
 STA. 4+50 TO STA. 5+50
 CROSS SECTIONS

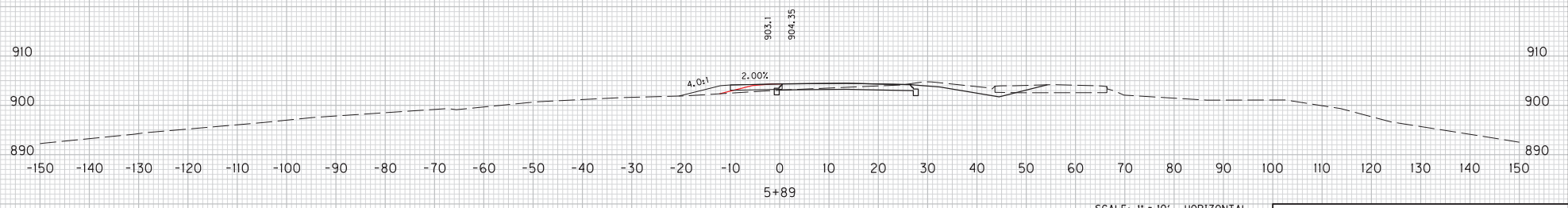
COUNTY OF	ITEM NO.	SHEET NO.
BRACKEN	6-8311.00	X229

FILE NAME: J:\17282A - KY IIS\VPDF FILES\17-04-13 FINAL INSPECTION PLANS\CROSS SECTIONS\CROSS SECTIONS5.DGN

USER: RiccaM
DATE PLOTTED: December 4, 2013

E-SHEET NAME:

MicroStation v8.11.443

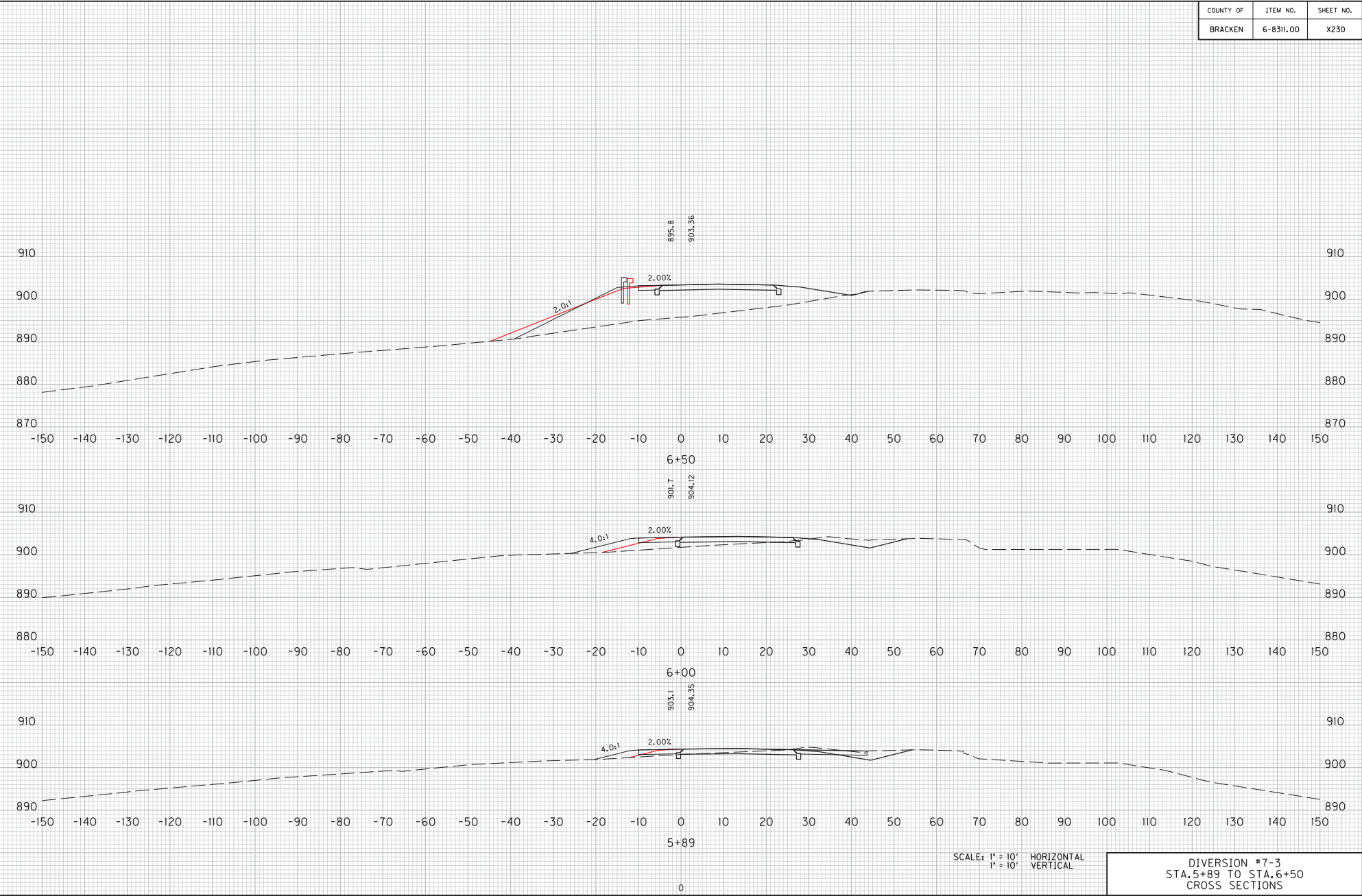


SCALE: 1" = 10' HORIZONTAL
1" = 10' VERTICAL

DIVERSION #7-2
STA. 5+89 TO STA. 5+89
CROSS SECTIONS

COUNTY OF	ITEM NO.	SHEET NO.
BRACKEN	6-8311.00	X230

FILE NAME: J:\172824 - KY IIS\VPDF FILES\12-04-13 FINAL INSPECTION PLANS\CROSS SECTIONS\CROSS SECTIONS.DGN
 USER: Ricard
 DATE PLOTTED: December 4, 2013
 E-SHEET NAME:
 MicroStation v8.11.7.443

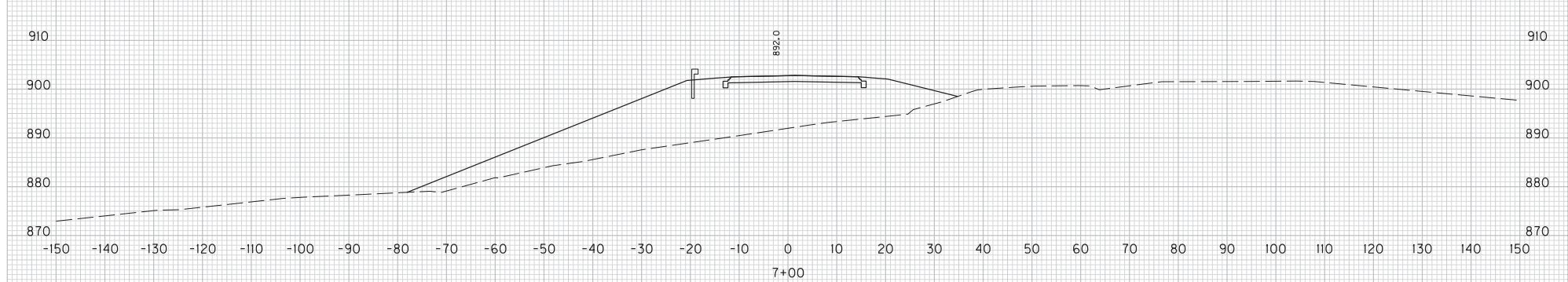
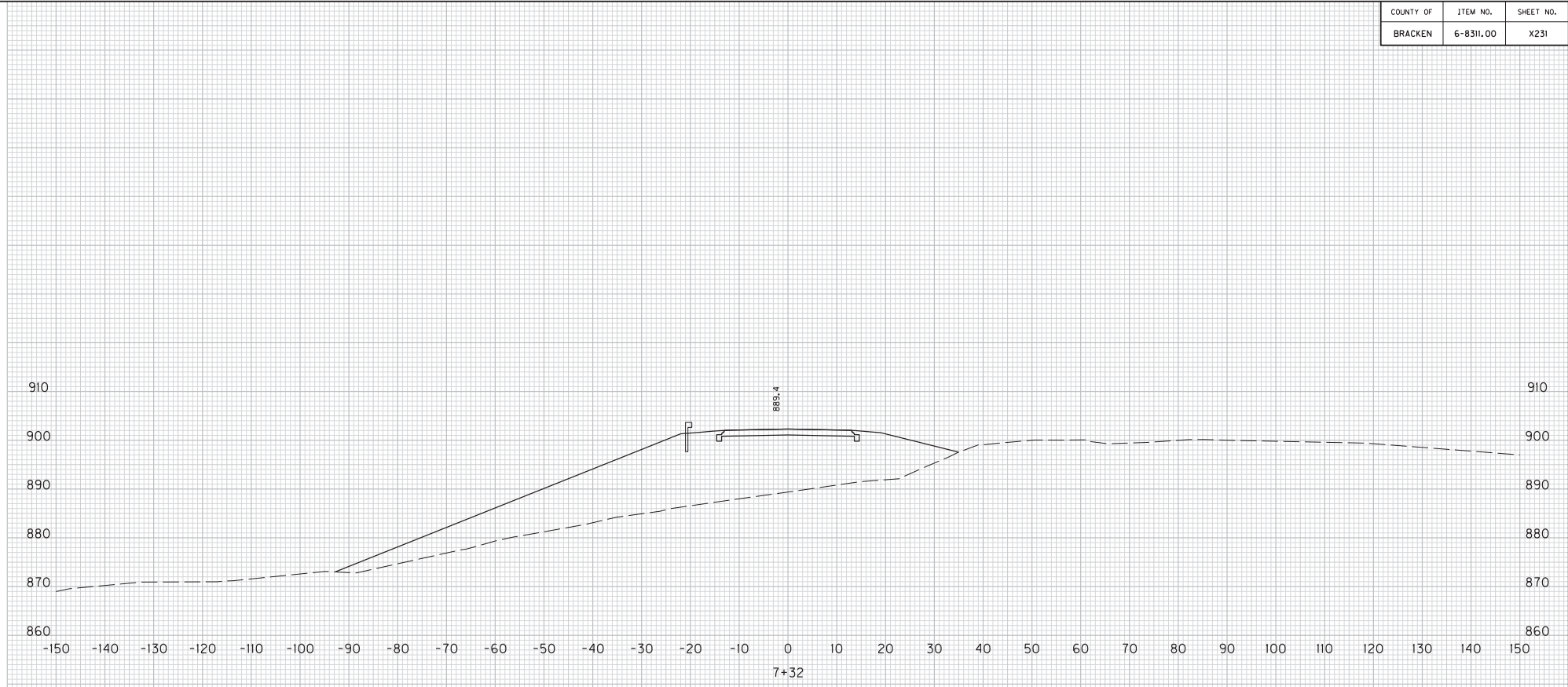


SCALE: 1" = 10' HORIZONTAL
 1" = 10' VERTICAL

DIVERSION #7-3
 STA. 5+89 TO STA. 6+50
 CROSS SECTIONS

COUNTY OF	ITEM NO.	SHEET NO.
BRACKEN	6-8311.00	X231

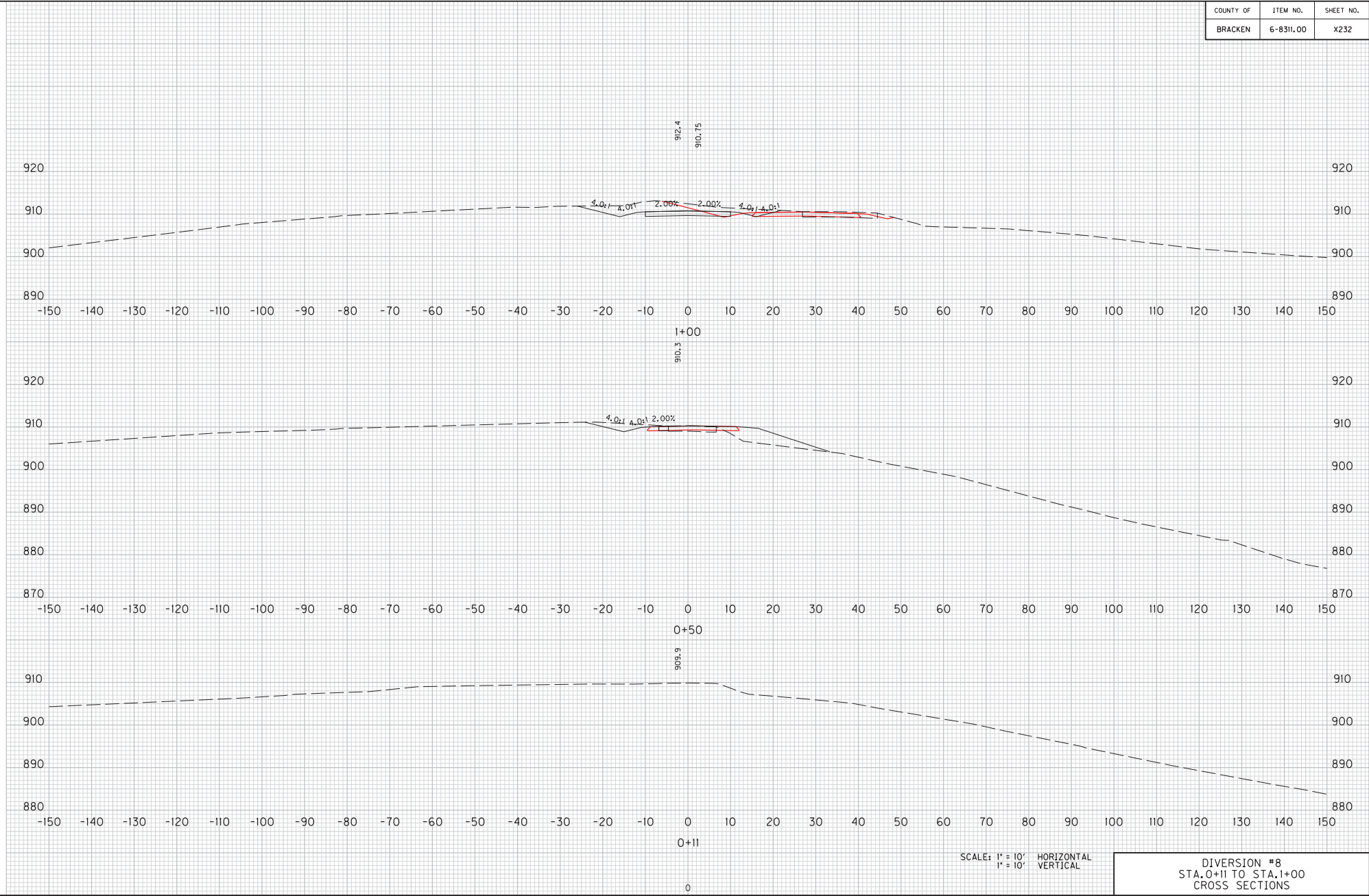
FILE NAME: J:\173282A - KY IIS\9VDF FILES\12-04-13 FINAL INSPECTION PLANS\CROSS SECTIONS\CROSS SECTIONS.DGN
 USER: Rrc@a
 DATE PLOTTED: December 4, 2013
 E-SHEET NAME:
 MicroStation v8.11.7.443



SCALE: 1" = 10' HORIZONTAL
 1" = 10' VERTICAL

DIVERSION #7-3
 STA. 7+00 TO STA. 7+32
 CROSS SECTIONS

COUNTY OF	ITEM NO.	SHEET NO.
BRACKEN	6-8311.00	X232



SCALE: 1" = 10' HORIZONTAL
1" = 10' VERTICAL

DIVERSION #8
STA. 0+11 TO STA. 1+00
CROSS SECTIONS

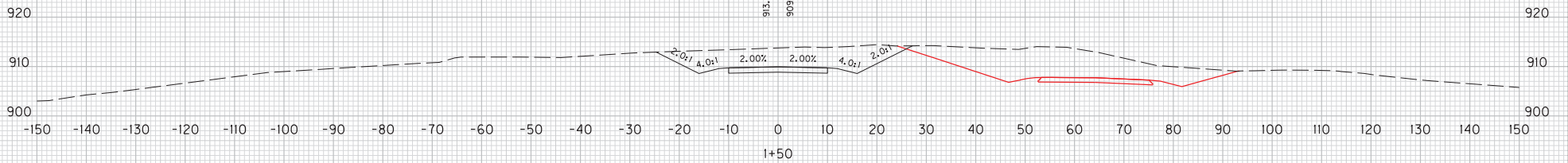
COUNTY OF	ITEM NO.	SHEET NO.
BRACKEN	6-8311.00	X233

FILE NAME: J:\17282A - KY I159VDF FILES\172-04-13 FINAL INSPECTION PLANS\CROSS SECTIONS\CROSS SECTIONS.DGN

USER: RiccaM
DATE PLOTTED: December 4, 2013

E-SHEET NAME:

MicroStation v8.11.443



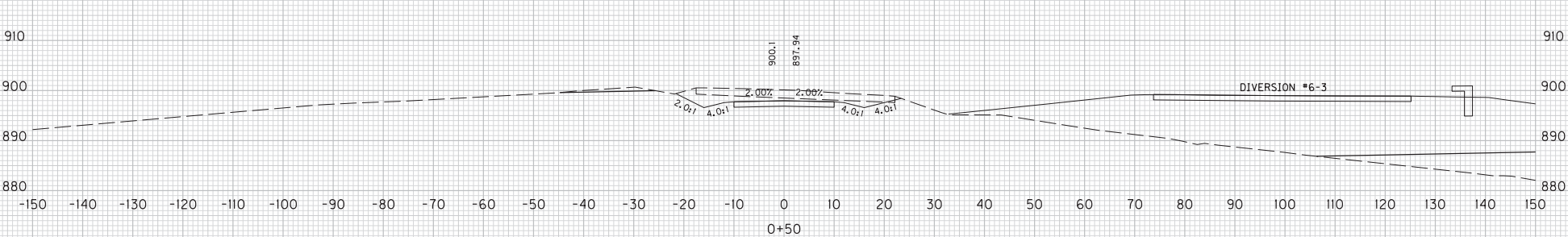
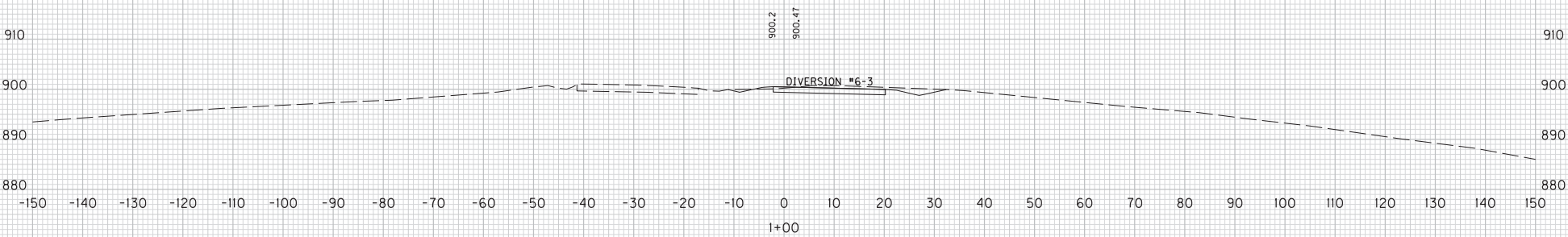
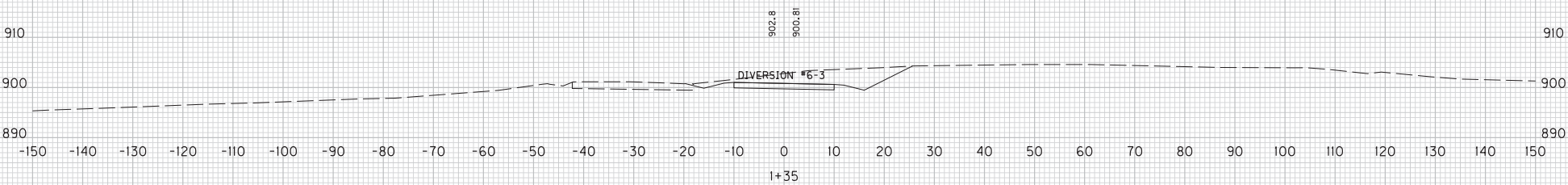
1+50

0

SCALE: 1" = 10' HORIZONTAL
1" = 10' VERTICAL

DIVERSION #8
STA. 1+50 TO STA. 2+00
CROSS SECTIONS

COUNTY OF	ITEM NO.	SHEET NO.
BRACKEN	6-8311.00	X234



SCALE: 1" = 10' HORIZONTAL
1" = 10' VERTICAL

DIVERSION #9
STA. 0+00 TO STA. 1+35
CROSS SECTIONS

FILE NAME: J:\173282A - KY IIS\9VDFE FILES\12-04-13 FINAL INSPECTION PLANS\CROSS SECTIONS\CROSS SECTIONS.DGN
 USER: RiccaM
 DATE PLOTTED: December 4, 2013
 E-SHEET NAME:
 MicroStation v8.11.7.443